

# **Susquehanna River Rail Bridge Project**

## **Appendix G**

### **Contaminated Materials Technical Report**



**March 2017**

**DRAFT  
INITIAL SITE ASSESSMENT REPORT  
FOR THE SUSQUEHANNA RIVER RAIL BRIDGE  
PROJECT**

**HAVRE DE GRACE AND PERRYVILLE  
HARFORD AND CECIL COUNTIES, MARYLAND**

**Prepared For:**

Maryland Department of Transportation (MDOT)

and

National Railroad Passenger Corporation (Amtrak)

**Submitted To:**

AKRF, Inc.

**Prepared and Submitted By:**



801 Industrial Street  
Wilmington, Delaware 19801  
(302) 656-9600

October 2014

BrightFields File: 3079.01.51



## INTERNAL QUALITY CONTROL SHEET

This Initial Site Assessment has been prepared and reviewed by the following BrightFields, Inc. personnel and represents BrightFields' knowledge of conditions within the survey area at the time of preparation:

Prepared By:

---

James C. Thompson  
Environmental Analyst

Reviewed By:

---

James Manna  
Program Manager

---

Ken Hannon, P.E.  
Project Director

Reviewed and Approved By:

---

Mark A. Lannan  
Principal

# TABLE OF CONTENTS

---

<b>EXECUTIVE SUMMARY .....</b>	<b>1</b>
<b>1.0 INTRODUCTION.....</b>	<b>1</b>
1.1 PROJECT DESCRIPTION AND PURPOSE OF REPORT .....	1
<b>2.0 ENVIRONMENTAL SETTING.....</b>	<b>2</b>
2.1 PHYSIOGRAPHY AND GEOLOGY.....	2
2.2 SOILS.....	3
2.3 TOPOGRAPHY .....	5
2.4 HYDROLOGY .....	6
2.5 HYDROGEOLOGY.....	6
<b>3.0 ENVIRONMENTAL DATABASE CORRIDOR SEARCH.....</b>	<b>7</b>
<b>4.0 HISTORICAL REVIEW.....</b>	<b>12</b>
4.1 SANBORN® MAPS .....	13
4.2 TOPOGRAPHIC MAPS .....	18
4.3 AERIAL PHOTOGRAPHS .....	23
4.4 DIRECTORY SEARCH .....	26
<b>5.0 SITE RECONNAISSANCE .....</b>	<b>29</b>
5.1 SITE VISITS .....	29
5.2 PIA REQUEST SITES .....	29
5.3 SUMMARY OF PIA FILES .....	33
<b>6.0 SUMMARY OF POTENTIAL ENVIRONMENTAL HAZARDS .....</b>	<b>66</b>
6.1 LOW ENVIRONMENTAL HAZARD - GREEN SITES .....	66
6.2 MODERATE ENVIRONMENTAL HAZARD – YELLOW SITES .....	76
6.3 HIGH ENVIRONMENTAL HAZARD - ORANGE SITES .....	82
<b>7.0 CONCLUSIONS AND RECOMMENDATIONS .....</b>	<b>84</b>
<b>8.0 REFERENCES.....</b>	<b>85</b>

## **LIST OF FIGURES**

---

FIGURE 1	Study Area Location Map
FIGURE 2	Study Area Geology Map
FIGURE 3	Study Area Floodplain Map
FIGURE 4	Study Area Soils Map
FIGURE 5	Sites Identified by EDR
FIGURE 6	Sites of Potential Concern - Part 1
FIGURE 7	Sites of Potential Concern - Part 2
FIGURE 8	Sites of Potential Concern - Part 3
FIGURE 9	Sites of Potential Concern - Part 4

## **APPENDICES**

---

APPENDIX A	EDR Corridor Report
APPENDIX B	Sanborn® Maps – Havre de Grace
APPENDIX C	Sanborn® Maps – Perryville
APPENDIX D	USGS Topographic Maps
APPENDIX E	Aerial Photographs
APPENDIX F	EDR City Directory Search
APPENDIX G	Site Photographs
APPENDIX H	PIA Files

# **DRAFT INITIAL SITE ASSESSMENT REPORT FOR THE SUSQUEHANNA RIVER RAIL BRIDGE PROJECT**

**HAVRE DE GRACE AND PERRYVILLE  
HARFORD AND CECIL COUNTIES, MARYLAND**

## **EXECUTIVE SUMMARY**

### **INTRODUCTION**

The Susquehanna River Rail Bridge is a two-track bridge located in the City of Havre de Grace in Harford County, Maryland and the Town of Perryville in Cecil County, Maryland. The 108-year-old bridge is owned by the National Railroad Passenger Corporation (Amtrak). It is used by Amtrak, Maryland's MARC Commuter Rail and Norfolk Southern Railway to carry passenger and freight trains across the Susquehanna River. The U.S. Secretary of Transportation selected the Maryland Department of Transportation (MDOT) for an award of \$22 million through a cooperative agreement between the Federal Railroad Administration (FRA) and MDOT for the preliminary engineering and National Environmental Policy Act of 1969 (NEPA) phases of the Susquehanna River Rail Bridge Project. FRA, MDOT, the Maryland Transit Administration (MTA) and Amtrak are working together to study various alternatives to improve this rail crossing along the heavily traveled Northeast Corridor (NEC).

On behalf of the project team, BrightFields, Inc. (BrightFields) performed an Initial Site Assessment for the Susquehanna River Rail Bridge Project (Project). The Project limits (or study area) span approximately six miles of Amtrak's Northeast Corridor between the "OAK" Interlocking at Milepost 63.5 in Havre de Grace and the "PRINCE" Interlocking at Milepost 57.3 in Perryville (Figure 1).

### **PURPOSE**

The study area for this Initial Site Assessment consists of the Amtrak right of way (ROW) between Milepost 63.5 in Havre de Grace and Milepost 57.3 in Perryville plus a 200 foot buffer.

The purpose of the survey is to document environmental conditions in the area and to evaluate potential environmental concerns within the study area pursuant to the requirements of NEPA. This was accomplished by visually evaluating the study area during site reconnaissance, reviewing historic maps and aerial photographs to identify previous land uses, obtaining and

evaluating an environmental database search for the study area, and performing a regulatory file review for the sites identified in the environmental database search.

After the sites of potential concern for the Project were determined, the available information for each site was evaluated and the sites were organized into three categories: green, yellow, and orange. Sites categorized as green are considered to be low potential environmental hazard sites. These have minimal environmental issues which may include residual soil and/or groundwater contamination and may have little or no environmental cost impact. Sites categorized as yellow are considered to be moderate potential environmental hazard sites and may have some environmental cost impact on the Project. These should be regarded with caution because moderate contamination may remain in site soil and/or groundwater. Sites categorized as orange are considered to be high potential environmental hazard sites. These should be regarded with additional caution due to the likelihood of encountering soil and/or groundwater contamination and/or treatment system components. These sites may have significant cost impact to the project.

## FINDINGS

This initial assessment identified 58 sites of potential concern. Of the 58 sites, 37 sites were determined to be “Green” sites, 19 sites were determined to be “Yellow” sites, and 2 sites were determined to be “Orange” sites. The site locations are depicted on Figures 6 through 9 and the sites are summarized on the following table.

<b>GREEN SITES</b>	
<b>Site Name</b>	<b>Address</b>
Welsh Property	2321 Old Post Road, Aberdeen
Bonnett Property	1919 Pulaski Highway, Havre de Grace
H&S Distribution Co.	1715 Pulaski Highway, Havre de Grace
Wilson Getty Service	1633 Pulaski Highway, Havre de Grace
Nori's Service Station	1625 Pulaski Highway, Havre de Grace
Adult Book Store	1634 Pulaski Highway, Havre de Grace
Debonis Chevrolet	1517 Pulaski Highway, Havre de Grace
Always Recycling, LLC	1347 Post Rd, Havre de Grace
C & P Telephone	1324 Revolution Street, Havre de Grace
Amoco - Havre de Grace BP	1001 Pulaski Highway, Havre de Grace
Citgo - HdG Car Care	1101 Revolution Street, Havre de Grace
Post Road Cleaners	1100 Revolution Street, Havre de Grace
Williams Residence	1007 Revolution Street, Havre de Grace

T&C Auto Sales	942 Pulaski Highway, Havre de Grace
Chevron One-Stop Service	903 Pulaski Highway, Havre de Grace
Havre de Grace Manufactured Gas Plant	200 Block Juniata Street, Havre de Grace
660 Revolution Street	660 Revolution Street, Havre de Grace
Walter Property	650 Green Street, Havre de Grace
Chesapeake Rent All	210 N Stokes Street, Havre de Grace
Streeter Electric	611 Otsego Street, Havre de Grace
Dave Malin Residence	623 Ontario Street, Havre de Grace
620 N Stokes Street	620 N Stokes Street, Havre de Grace
Cookey's Auto Service	424-426 N Union Avenue, Havre de Grace
Randall Smith/John Wilkie	636 Pearl Street, Havre de Grace
606 Water Street	606 Water Street, Havre de Grace
Havre de Grace WWTP	413-415 Saint John Street, Havre de Grace
McSpadden Cleaners	358 Pennington Avenue, Havre de Grace
Perryville Yacht Club	31 River Road, Perryville
Owens Marina - A.H. Owen & Son Fish Market	12 River Road, Perryville
Cullem Property	502-504 Front Street, Perryville
Perryville Oil Co.	515 Otsego Street, Perryville
Town of Perryville-Maintenance Yard	515 Broad Street, Perryville
Perryville Post Office	620 Broad Street, Perryville
Martino's Liquors	304 Aiken Avenue, Perryville
Perryville Wastewater Treatment Plant	72 Ikea Road, Perryville
Coastal Unilube	950 Principio Furnace Road, Perryville
Firestone Perryville Plant - IKEA Industrial Park	100 Firestone Road, Perryville
<b>YELLOW SITES</b>	
GAF Transportation	Pulaski Highway - East Shoulder, Aberdeen
Pool Concepts Inc.	2226 Pulaski Highway, Havre de Grace
Bay Oil, Inc.	2110 Pulaski Highway, Havre de Grace
Friendly Oil Company - Aero Energy	1757 Pulaski Highway, Havre de Grace
Osborne Boat Sales	1754 Pulaski Highway, Havre de Grace
F.W. Haxel Co.	1750 Pulaski Highway, Havre de Grace
Havre de Grace Exxon	1609 Pulaski Highway, Havre de Grace
Cytec Engineered Materials, Inc.	1300 Revolution Street, Havre de Grace
A-1 Sales, Inc.	1200 Pulaski Highway, Havre de Grace
Auto Ranch - Harbor Station	1005 Pulaski Highway, Havre de Grace
MCK Trucking Co.	963 Pulaski Highway, Havre de Grace
Former Carroll's Laundry	Franklin Street and Adams Street, Havre de Grace
Former Gas Stations	Warren Street and N. Union Ave., Havre de Grace
Gilbert Tank Farm – Gilbert Enterprises	Water Street, Havre de Grace

Former Pennsylvania Railroad Shops	Broad Street and Front Street, Perryville
Perryville Substation	Ave A, Perryville
Norfolk Southern Railroad	450 - 452 Harford Street, Perryville
Perryville Chevron - Former Perryville Texaco	636 Broad Street, Perryville
Amtrak Maintenance Facility Yard - Amtrak MOW	644 Broad Street., Perryville
<b>ORANGE SITES</b>	
Ames Shopping Plaza - Master Cleaners	2015-2113 Pulaski Highway, Havre de Grace
Cleaning Solutions Group Site - Cello Site	1354 Old Post Road, Havre de Grace

## RECOMENDATIONS

Based on the findings of this Initial Site Assessment, BrightFields recommends the following:

1. After the design plans for the Project are completed, prepare a Contaminated Materials Management Plan (CMMP), and a site specific Health and Safety Plan (HASP) to address soil, sediment, and groundwater management, environmental health, and worker safety during all Project construction activities.
2. In the event that the Project area expands, an Initial Site Assessment should be conducted to assess potential environmental hazards within the area of expansion.
3. Prime Farmland Soils and Soils of Statewide Importance are present within the study area. A sediment and erosion control plan in accordance with Maryland laws should be prepared prior to construction.
4. Sites were assigned a green, yellow, or orange ranking based on the potential for environmental contamination present in soil and/or groundwater and the potential environmental cost to the project. This relative ranking is preliminary and we anticipate that some of the site rankings will change as more information is collected. Particularly, several sites ranked as “yellow” due to a lack of information will likely be downgraded to “green” as more information is available.
5. No additional assessment is recommended for the “Green” Sites, other than following the Project CMMP and HASP when work occurs within those portions of the study area.
6. Collect soil and/or groundwater samples within the areas on the “Yellow” and “Orange” sites that may be impacted by Project construction for the purpose of characterizing waste and evaluating disposal or treatment options. It is possible that some of this could be accomplished in conjunction with geotechnical drilling activities.
7. After the design plans for the Project are completed, perform an additional PIA file review for “Yellow” and “Orange” sites within the Project boundaries to assess whether new information is available.



**DRAFT INITIAL SITE ASSESSMENT REPORT  
FOR THE SUSQUEHANNA RIVER RAIL BRIDGE  
PROJECT**

**HAVRE DE GRACE AND PERRYVILLE  
HARFORD AND CECIL COUNTIES, MARYLAND**

**1.0 INTRODUCTION**

The Susquehanna River Rail Bridge is a two-track bridge located in the City of Havre de Grace in Harford County, Maryland and the Town of Perryville in Cecil County, Maryland. The 108-year-old bridge is owned by the National Railroad Passenger Corporation (Amtrak). It is used by Amtrak, Maryland's MARC Commuter Rail and Norfolk Southern Railway to carry passenger and freight trains across the Susquehanna River. The U.S. Secretary of Transportation selected the Maryland Department of Transportation (MDOT) for an award of \$22 million through a cooperative agreement between the Federal Railroad Administration (FRA) and MDOT for the preliminary engineering and National Environmental Policy Act of 1969 (NEPA) phases of the Susquehanna River Rail Bridge Project. FRA, MDOT, the Maryland Transit Administration (MTA) and Amtrak are working together to study various alternatives to improve this rail crossing along the heavily traveled Northeast Corridor (NEC).

On behalf of the project team, BrightFields, Inc. (BrightFields) performed an Initial Site Assessment for the Susquehanna River Rail Bridge Project (Project). The Project limits (or study area) span approximately six miles of Amtrak's Northeast Corridor between the "OAK" Interlocking at Milepost 63.5 in Havre de Grace and the "PRINCE" Interlocking at Milepost 57.3 in Perryville (Figure 1).

**1.1 Project Description and Purpose of Report**

The study area for this Initial Site Assessment consists of the Amtrak right of way (ROW) between Milepost 63.5 in Havre de Grace and Milepost 57.3 in Perryville plus a 200 foot buffer.

The purpose of the survey is to document environmental conditions in the study area and to evaluate potential environmental hazards within the study area pursuant to the requirements of the NEPA. This was accomplished by:

- Performing an environmental database search of the study area and surrounding properties to identify sites that may pose environmental hazards for the Project.
- Performing a site reconnaissance by driving the study area and performing site walks (where necessary) to identify current uses in an effort to identify sites that may pose environmental hazards for the Project.

- Reviewing historic maps and aerial photographs in an effort to determine the past use of properties within the study area and surrounding the study area.
- Conducting a Public Information Act (PIA) file review at Maryland Department of the Environment (MDE) to obtain further information for the sites identified in the environmental database search.
- Evaluating the information obtained for each of the identified sites of potential concern to rank the sites of potential concern from least to greatest potential for environmental hazards and providing recommendations for how to manage the potential hazards. In some cases, further investigation of the sites may be recommended if further information is needed.

## **2.0 ENVIRONMENTAL SETTING**

The potential for downward and/or horizontal migration of any contaminant within an area is controlled by the environmental setting of the area. The following sections describe the environmental setting for the study area, including the physiography, geology, topography, hydrology, and hydrogeology of the study area as well as the soil types present within the study area.

### **2.1 Physiography and Geology**

The Study Area, shown on Figure 1, is in Harford and Cecil Counties, which lie within two physiographic provinces, the Appalachian Piedmont and the Atlantic Coastal Plain. The focus area is located roughly along the Fall Line separating the Piedmont and Coastal Plain. The Fall Line is the boundary between the crystalline rocks of the Piedmont Plateau and the sediments of the Atlantic Coastal Plain. The Study Area is primarily located within the Atlantic Coastal Plain.

The study area contains two Quaternary-age deposits. The coastal plain deposits are fluvial and are characterized by thin (less than 30 meters thick) sequences of sand, gravel, and silty clay that unconformably overlies Piedmont bedrock or upper Coastal Plain marine deposits (Pazzaglia, 1993).

According to the Geological Survey of Maryland (1990 and 1968), the majority of sediments that are present in the study area are lowland deposits (Ql) composed of gravel, sand, silt, and clay (Figure 2). Medium- to coarse-grained sand and gravel up to boulder size are common near the base of the deposits. The thickness ranges from 0 to 150 feet. These deposits have been classified by others as the Talbot and Kent Island Formations.

The other Quaternary deposits are the Upland Deposits. The Upland Deposits contain gravel and sand, which is commonly orange-brown and locally limonite-cemented. The Upland Deposits

contain minor silt and red, white, or gray clay. There is a lower gravel member and an upper loam member in Southern Maryland. The thickness varies from 0 to 50 feet.

There are four small portions of the study area that contain rocks from the Piedmont Providence. Most of the bedrock deposits (three areas) are composed of Port Deposit Gneiss (Pzpd). The Port Deposit Gneiss is a moderately to strongly deformed intrusive complex composed of gneissic biotite quartz diorite, hornblende-biotite quartz diorite, and biotite granodiorite. All these rocks are foliated and some are strongly sheared; (1998). There is one small area composed of metamorphosed gabbro and amphibolite deposits (mgb).

The following table summarizes the various units shown on Figure 2.

<b>Symbol</b>	<b>Name</b>	<b>Soil/Rock Type</b>	<b>Age</b>
Ql	Lowland Deposits	Gravel, sand, & silt	Pleistocene to Recent
QTu	Upland Deposits (Western Shore)	Gravel and sand	Pleistocene to Recent
Kp	Potomac Group	Gravel, sand, silt & clay	Cretaceous
Pz - mgb	Metagabbro & Amphibolite	Metagabbro & amphibolite	Early Paleozoic
Pz - bgb	Baltimore Gabbro Complex	Gabbro	Early Paleozoic
Pzpd	Port Deposit Gneiss	gneissic biotite quartz diorite, hornblende-biotite quartz diorite, and biotite granodiorite	Paleozoic
vc	Volcanic Complex	Metamorphosed andesite & dacite	Precambrian

There is a ready source of sand and gravel at the Havre de Grace Quarry (Arundel Sand and Gravel Quarry) located approximately 7,800 feet northwest of the bridge.

## **2.2 Soils**

There are 31 soil series and 47 mapping units within the Susquehanna Bridge study area (USDA, 2011). A table listing the characteristics of the most significant percentages of soil is shown below.

<b>Map Unit</b>	<b>Description</b>	<b>Dominant Drainage Class</b>	<b>Hydric Classification</b>	<b>Farmland Classification</b>	<b>Erosion Class</b>
AqA	Aquasco silt loam	Somewhat poorly drained	Partially hydric	Statewide importance	Not highly erodible
BeA	Beltsville silt loam	Moderately well drained	Partially hydric	Prime farmland	Not highly erodible
BuB	Butlertown silt loam	Moderately well drained	Partially hydric	Prime farmland	Potentially highly erodible
EsA	Elsinboro loam	Well drained	Not hydric	All areas are prime farmland	Not highly erodible to potentially highly
Lr	Leonardtown silt loam	Poorly drained	All hydric	Not prime	Not highly erodible
MkB	Matapeake silt loam	Well drained	Not hydric	Statewide importance	Not highly erodible
MIA	Mattapex silt loam	Moderately well drained	Partially hydric	All areas are prime farmland	Not highly erodible
NsA	Nassawango silt loam	Well drained	Partially hydric	Prime farmland	Not highly erodible
Ot	Othello silt loam	Poorly drained	All hydric	Statewide importance	Not highly erodible
SME	Sassafras and Croom soils, 15 to 25 percent slopes	Well drained	Partially hydric	Not prime	Highly erodible
Up	Urban land		Not Hydric	Not prime	Not highly erodible land
UzC	Udorthents	Well drained	Not hydric	Not prime	Highly erodible land

Drainage Class: identifies the natural drainage conditions of the soil (e.g., very poorly drained, poorly drained). Hydric classification: indicates if a soil type meets the hydric criteria which the USDA defines as soil formed under conditions of saturation, flooding, or ponding long enough during the growing season to develop anaerobic conditions in the upper part. This definition includes soils that developed under anaerobic conditions in the upper part but no longer experience these conditions due to hydrologic alteration such as those hydric soils that have been artificially drained or protected (e.g., ditches or levees). Erosion Class: indicates how erodible a soil type is.

Prime Farmland Soils are defined as “having the soil quality, growing season and moisture supply needed to economically produce sustained high yields of crops” (NRCS 2010). Soils of Statewide Importance are defined as “having early Prime Farmland quality and that economically produce high yields of crops when treated and managed according to acceptable methods” (NRCS 2011). Figure 3 illustrates the soil mapping units within the immediate vicinity of the study area.

The majority of soil in the Cecil County section is Urban land (Up). Urban land is areas where either the native soil has been removed or covered with fill. It consists of land that has been so altered or disturbed by urban works and structure that classifying the soil is no longer feasible. All the soil types in Harford County have been classified.

There are Prime Farmland Soils and Soils of Statewide Importance within the study area. A sediment and erosion control plan in accordance with Maryland laws must be prepared prior to land disturbing Project activities.

### **2.3 Topography**

The topography at the study area ranges from sea level to over 100 feet. The topography in the Atlantic Coastal Plain (south of the study area) is fairly flat. The topography in the Piedmont is generally rolling hills, rising to over 400 feet north of the study area (USGS, 2011).

According to FEMA, the majority of the study area has a flood rating of Zone X. Zone X is an area that is determined to be outside the 100 -and 500 year floodplain. Small portions of the study area are listed as Zone AE or Zone X500. Zone AE are areas subject to inundation by the 1-percent-annual-chance flood event and Zone X500 represents an area inundated by 500 year flooding; an area inundated by 100-year flooding with average depths of less than 1 foot or with drainage areas less than 1 square mile; or an area protected by levees from 100 year flooding.

## **2.4 Hydrology**

The railroad bridge spans the Susquehanna River at Havre de Grace and Susquehanna Point/Perryville Maryland. The mean river discharge is 65,700 cubic feet per second averaged over 46 years of records at the Conowingo Dam, 9.9 miles upstream from the mouth. Minimum discharge was 10,700 cfs in 1993 and the maximum was 330,000 cfs in 1975.

The Susquehanna River is tidal at Havre de Grace with a mean semi-diurnal variation of 2.1 feet and approximately 2.5 feet during spring neap tides. The Susquehanna River empties into the head of Chesapeake Bay from northwestward. The entrance is between Concord Point and Perry Point, one mile east-northeastward.

A marked dredged channel leads through the flats from deep water in Chesapeake Bay to Havre de Grace. A side channel leads to a basin at City Park at Havre de Grace. In 2011, the controlling depth was 10 feet to the mouth of Susquehanna River at Havre de Grace. In 2011, the controlling depth was 4 feet (which control the maximum draft of the boats) in the side channel and in the basin at City Park. Above Havre de Grace, the channel of Susquehanna River has depths of 13 feet to 50 feet to Port Deposit, Maryland.

Garrett Island is located in mid-river 1 mile above the mouth. It is 0.8 mile long and 0.4 mile wide, and has moderate relief and is wooded.

## **2.5 Hydrogeology**

The groundwater system is controlled by the thickness of the residual weathered bedrock (saprolite) and the degree of fracturing in the bedrock. The saprolite is usually thickest on hilltops and slopes and thinnest in valleys. The saprolite is relatively porous and permeable, and acts as a source of recharge to the bedrock below (Gerhart and Lazorchick, 1988). Where the saprolite is saturated, groundwater occupies the spaces between unconsolidated soil particles and rock fragments and is under unconfined conditions. The flow water table water-bearing zone generally mimics the land surface contours.

In contrast, groundwater in the bedrock is only in secondary porosity caused by stresses and weak spots. The number and size of the voids determine the secondary porosity of the bedrock; the degree to which the openings are interconnected determines its secondary permeability, and hence groundwater yield. Groundwater in bedrock is commonly under confined conditions due to the essentially impermeable bedrock on the sides of the voids. However, because there are no well-defined, continuous confining beds and because the degree of hydraulic connection between

the saprolite and the secondary openings in the underlying bedrock is generally high, the entire groundwater flow system may be considered one complex unconfined aquifer.

The flow system is recharged by precipitation that infiltrates the saprolite and percolates to the water table unit. Frequently, this groundwater is of poor quality and low yield. The bedrock, on the other hand, has very low primary porosity and is less permeable than the saprolite. The number, size, and interconnection of the secondary openings differ with depth below land surface and with topographic setting. Secondary porosity and permeability decrease with depth owing to the increase in pressure and the decrease in weathering and solution. Also, secondary porosity and permeability are relatively low under hilltops and relatively high under draws and valleys.

### **3.0 ENVIRONMENTAL DATABASE CORRIDOR SEARCH**

Environmental Data Resources, Inc. (EDR) was subcontracted to provide Federal, State, and/or local agency databases in order to obtain information regarding sites that may pose potential environmental concerns within the study area and surrounding properties. The EDR search boundary consisted of the study area plus a one mile buffer. The EDR Corridor Report is included as Appendix A. Typically, agencies maintain databases of investigated sites which are then used to identify potential environmental concerns. These databases include, but are not limited to, the following:

- National Priority List (NPL) (of Superfund sites)
- Comprehensive Environmental Response, Compensation and Liability Information System (CERCLIS)
- CERCLIS No Further Remedial Action Planned (NFRAP) list
- State Hazardous Waste Site (SHWS)- State of Maryland HWS list
- Maryland Oil Control Program (OCP) Case Sites
- State of Maryland Historic (HIST) Leaking Underground Storage Tank (LUST) list
- Maryland Solid Waste Facilities list
- Maryland Brownfields List
- Resource Conservation and Recovery Act Information System (RCRA):
  - RCRA Treatment, Storage and Disposal (TSD) Sites
  - RCRA CORRACTS and non-CORRACTS (Corrective Action Sites)
- Emergency Response Notification System (ERNS)

BrightFields evaluated the location and limited regulatory information provided in the EDR Corridor Report for each of the sites identified to assess which sites could present potential environmental hazards within the study area. BrightFields submitted Public Information Act



(PIA) requests to the State of Maryland Department of the Environment (MDE) to obtain additional information for those sites that appeared to present potential environmental concerns based on their associated regulatory listings. The sites for which PIA requests were submitted are summarized in Section 5.2 and the information obtained from the PIA requests is summarized in Section 5.3.

The EDR search identified one CERCLIS site, one NFRAP site, one RCRA CORRACTS site, one US Brownfield site, one Department of Defense (DOD) Site, two SHWS sites, 110 OCP case sites, seven MD HIST LUST sites, five Voluntary Cleanup Program (VCP) Sites, and seven Land Restoration Program (LRP) sites. The locations of the sites identified in the EDR Corridor Report are depicted on Figure 5. The sites identified in the EDR Corridor Report are described in the following sections.

### **CERCLIS**

The EDR search found one CERCLIS site within the search area and the site is identified as McSpadden Cleaners located approximately 0.25 mile south of the study area at 358 Pennington Avenue in Havre de Grace. BrightFields submitted a PIA request for the McSpadden Cleaners site to MDE.

### **NFRAP**

The EDR search found one NFRAP site within the search area and the site is identified as Firestone Perryville Plant located adjacent to the south of the study area at Firestone Road & Route #7 in Perryville. The Firestone Perryville Plant was also identified on the SHWS database. BrightFields submitted a PIA request for the Firestone Perryville Plant site to MDE.

### **RCRA-CORRACTS**

The EDR search found one RCRA-CORRACTS site within the search area and the site is identified as Cytec Engineered Materials, Inc. located approximately 400 feet southeast of the study area at 1300 Revolution Street in Havre de Grace. The Cytec Engineered Materials, Inc. site was also identified on the RCRA- Treatment, Storage, and/or Disposal Facilities (TSDF), RCRA-Large Quantity Generator (LQG), Engineering Control (ENG CONTROL), Institutional Control (INST CONTROL), US Aerometric Information Retrieval System (AIRS), 2020 Corrective Action (2020 COR ACTION), US Financial Assurance (US FIN ASSUR), OCP case, and MD HIST LUST databases. BrightFields submitted a PIA request for the Cytec Engineered Materials, Inc. site to MDE.

## **US BROWNFIELD**

The EDR search found one US Brownfield site within the search area and the site is identified as Gilbert Tank Farm - Parcel 461 located approximately 400 feet north of the study area at Water Street in Havre de Grace. BrightFields submitted a PIA request for the Gilbert Tank Farm - Parcel 461 site to MDE.

## **Department of Defense (DOD)**

The EDR search found one DOD site within the search area and the site is identified as Aberdeen Proving Grounds (APG) located approximately 0.5 mile southwest of the study area in Aberdeen. Swan Creek and Gasheys Creek are present between the study area and APG, which would act as hydrologic barriers to any contaminants that may be potentially emanating from APG. Accordingly, adverse impacts to subsurface conditions in the study area due to contaminant migration from APG are not anticipated.

## **SHWS**

The EDR search found two SHWS sites within the search area and the sites are identified as Firestone Perryville Plant located adjacent to the south of the study area at Firestone Road & Route #7 in Perryville and Havre de Grace Plant located approximately 1,000 feet southeast of the study area at 200 Block Juniata Street in Havre de Grace. BrightFields submitted a PIA request to MDE for each of these SHWS sites.

## **OCP Cases**

The EDR search found 110 OCP Case sites within the searched area. BrightFields submitted PIA requests for any OCP case sites reported in the Corridor Search report to have open case status within 0.25 mile of the study area, any OCP cases sites located within the study area, and any OCP cases located within 0.1 mile (approximately 528 feet) of the study area. BrightFields submitted PIA requests for 49 of the 110 OCP case sites identified within the searched area and these 49 sites are identified as follows:

<b>Site</b>	<b>Address</b>
Coastal Unilube	0 Principio Furnace Road, Perryville
Perryville Oil Co.	515 Otsego Street, Perryville
Martino's Liquors	304 Aiken Avenue, Perryville
Norfolk Southern Railroad	450 - 452 Harford Street, Perryville
Perryville Post Office	620 Broad Street, Perryville
Perryville Chevron	636 Broad Street, Perryville

<b>Site</b>	<b>Address</b>
Amtrak Maintenance Facility Yard	644 Broad Street., Perryville
Cullum Property	502 Front Street (504), Perryville
Owens Marina	River Road, Perryville
A H Owen & Son Fish Market	River Road, Perryville
Perryville Yacht Club	31 River Road, Perryville
Town of Perryville-Maintenance Yard	515 Broad Street, Perryville
Dave Malin Residence	623 Ontario Street, Havre de Grace
620 N Stokes Street	620 N Stokes Street, Havre de Grace
Streeter Electric	611 Otsego Street, Havre de Grace
606 Water Street	606 Water Street, Havre de Grace
Randall Smith/John Wilkie	636 Pearl Street, Havre de Grace
Havre de Grace WWTP	413 Saint John Street, Havre de Grace
Havre de Grace WWTP	415 Saint John Street, Havre de Grace
Cookey's Auto Service	424-426 N Union Avenue, Havre de Grace
Walter Property	650 Green Street, Havre de Grace
Chesapeake Rent All	210 N Stokes Street, Havre de Grace
T&C Auto Sales	942 Pulaski Highway, Havre de Grace
MCK Trucking Co.	963 Pulaski Highway, Havre de Grace
Amoco	US 40 & Lewis Lane, Havre de Grace
Auto Ranch	1021 Pulaski Highway, Havre de Grace
Harbor Station (Former Auto Ranch)	1005 Pulaski Highway, Havre de Grace
Havre de Grace BP	1001 Pulaski Highway, Havre de Grace
A-1 Sales, Inc.	1200 Pulaski Highway, Havre de Grace
Williams Residence	1007 Revolution Street, Havre de Grace
Citgo	1101 Revolution Street, Havre de Grace
C & P Telephone	1324 Revolution Street, Havre de Grace
Cytec Engineered Materials, Inc.	1300 Revolution Street, Havre de Grace
C & P Telephone	1324 Revolution Street, Havre de Grace
Debonis Chevrolet, Inc.	1517 Pulaski Highway, Havre de Grace
Havre de Grace Wastewater Plant	1 Jerry Foster Way, Havre de Grace
City of Havre de Grace Fleet Maintenance	4 Jerry Foster Way, Havre de Grace
Wilson Getty Service	1633 Pulaski Highway, Havre de Grace
Nori's Service Station	1625 Pulaski Highway, Havre de Grace
Havre de Grace Exxon #2751	1609 Pulaski Highway, Havre de Grace

<b>Site</b>	<b>Address</b>
Adult Book Store	1634 Pulaski Highway, Havre de Grace
(Previous) H & S Distribution Co.	1715 Pulaski Highway, Havre de Grace
Osborne Boat Sales	1754 Pulaski Highway, Havre de Grace
F.W. Haxel Co.	1750 Pulaski Highway, Havre de Grace
Bonnett Property	1919 Pulaski Highway, Havre de Grace
Bay Oil, Inc.	2110 Pulaski Highway, Havre de Grace
Pool Concepts Inc.	2226 Pulaski Highway, Havre de Grace
GAF Transportation	Pulaski Highway - East Shoulder, Aberdeen
Welsh Property	2321 Old Post Road, Aberdeen

### **MD Historic LUST**

The EDR search found seven HIST LUST sites within the search area. BrightFields submitted PIA requests for any HIST LUST sites reported in the Corridor Search report to have open case status within 0.25 mile of the study area, any HIST LUST sites located within the study area, and any HIST LUST sites located within 0.1 mile (approximately 528 feet) of the study area. BrightFields submitted PIA requests for three of the seven HIST LUST sites identified within the searched area and these sites are identified as follows:

<b>Site</b>	<b>Address</b>
Chevron One-Stop Service	903 Pulaski Highway, Havre de Grace
Cytec Engineered Materials, Inc.	1300 Revolution Street, Havre de Grace
Friendly Oil Company	1757 Pulaski Highway, Havre de Grace

### **Voluntary Cleanup Program (VCP)**

The EDR search found five VCP sites within the searched area and these sites are identified as follows:

<b>Site</b>	<b>Address</b>
Ikea Industrial Park AKA Occidental Chemical	Firestone Road and Route 7, Perryville
Gilbert Enterprises, Inc.	649 Water Street, Havre de Grace
660 Revolution Street	660 Revolution Street, Havre de Grace
Cleaning Solutions Group Site (Cello Property)	1354 Old Post Road, Havre de Grace
Ames Shopping Plaza	2015-2113 Pulaski Highway, Havre de Grace

BrightFields submitted PIA requests for any VCP sites identified within the study area, or within 0.25 mile of the study area. All five VCP sites identified are located within the study area or

within 0.25 mile of the study area and therefore, BrightFields submitted PIA requests for each of the five sites listed above.

**Land Restoration Program (LRP)**

The EDR search found seven LRP sites within the searched area and these sites are identified as follows:

Site	Address
Ikea Industrial Park AKA Occidental Chemical	Firestone Road and Route 7, Perryville
Gilbert Property – 4 Parcels	649 Water Street, Havre de Grace
660 Revolution Street	660 Revolution Street, Havre de Grace
Havre de Grace MGP	907 Revolution Street, Havre de Grace
Post Road Cleaners	1100 Revolution Street, Havre de Grace
Cleaning Solutions Group Site (Cello Property)	1354 Old Post Road, Havre de Grace
Ames Shopping Plaza	2015-2113 Pulaski Highway, Havre de Grace

BrightFields submitted PIA requests for any LRP sites identified within the study area, or within 0.25 mile of the study area. All of the LRP sites listed above are located within the study area, or within 0.25 mile of the study area. Therefore, BrightFields submitted PIA requests for each of the sites listed on the table above.

The sites for which PIA requests were submitted are summarized in Section 5.2 and the information obtained from the PIA requests is summarized in Section 5.3.

**4.0 HISTORICAL REVIEW**

BrightFields reviewed Sanborn® fire insurance maps, United States Geological Survey (USGS) topographic maps, and aerial photographs of the study area and surrounding properties in an effort to identify previous property uses that may pose potential environmental hazards. Additionally, BrightFields reviewed local street directories in an attempt to determine the dates of operation of two gasoline filling stations identified on a 1962 Sanborn® map in Havre de Grace, one within the study area (500 Union Avenue) and one adjacent to the south of the study area (500-502 Warren Street or 428 Union Avenue). The findings of the directory search are discussed in Section 4.4.

A review of the historic maps and aerial photographs indicates that prior to 1955, the majority of the study area was vacant except for the portions of the study area in the vicinity of Havre de Grace and Perryville. Sanborn® maps indicate that prior to 1955, the portions of Havre de Grace near the Susquehanna River within and adjacent to the study area were historically used for

various industrial purposes including a coal wharf, ship building, and bulk oil and/or other chemical storage. Evidence of industrial activities in this area was also noted after 1955 as several above ground storage tanks (ASTs) and a suspected industrial facility were evident to the north of the existing railroad corridor in this area on the topographic maps and aerial photographs (Gilbert Tank Farm site). This area represents a potential environmental hazard as such industrial activities may have impacted subsurface conditions in the area. Sanborn® maps also indicate that in 1923, a Pennsylvania Railroad (P.R.R.) maintenance facility including a roundhouse and a forge/machine shop were present within and adjacent to the north of the study area in Perryville (former P.R.R. Shops site). Aerial photographs indicate that these buildings remained present until at least 1970. The portions of the study area in the vicinity of the former P.R.R. Shops also represent a potential environmental hazard as such industrial activities may have impacted subsurface conditions in the area. By 1970, additional industrial facilities were evident within and nearby the study area including the facilities located on the Cleaning Solutions Group site (Cello site) and the Cytec Engineered Materials, Inc. (Cytec site) properties to the west of Havre de Grace and the industrial facility located along Firestone Road to the east of Perryville (Firestone Perryville Plant – IKEA Industrial Park site). The environmental hazards that may be associated with these sites are evaluated further in Section 5.3.

#### **4.1 Sanborn® Maps**

Historic Sanborn® Map coverage was available for the portions of the study area within Havre de Grace and Perryville. The following Sections detail BrightFields' review of the Maps.

##### Sanborn® Maps – Havre de Grace

EDR provided Sanborn® maps of Havre de Grace for the years of 1885, 1894, 1899, 1904, 1910, 1921, 1930, and 1962. The following paragraphs detail the Sanborn® Maps for Havre de Grace and copies of the Sanborn® maps are included in Appendix B. The following paragraphs generally detail the Sanborn® maps from west to east across the study area.

**1885** – The portions of the study area between Stoke Street and the Susquehanna River were depicted. A railroad was present within the study area approximately 100 feet south of where the existing railroad corridor is located. To the east of Stoke Street, a railroad station/freight house, a restaurant, and several residential dwellings were present within the study area in the vicinity of Warren and Union Streets. To the north of the railroad station, residential dwellings, a hotel, several grocery stores, and several carriage shops were present within the study area in the vicinity of Water and Otsego Streets. A coal wharf was present within the study area to the east of Water Street and J. Brown's carriage

shop where the Gilbert Tank Farm site is located. A blacksmith shop and residential dwelling were present within the study area to the east of the railroad station. A water works pumping station was present adjacent to the south of the study area near the Susquehanna River where the existing Havre de Grace Wastewater Treatment Plant is located.

**1894** – The portions of the study area between Adams Street and the Susquehanna River were depicted. Residential dwellings, a livery, and a hand car house were present within the study area between Adams and Stokes Streets. No significant changes were evident to the properties within the study area along Stokes, Otsego, or Warren Streets. A photography shop was present within the study area near the intersection of Otsego and Pearl Streets. The building formerly occupied by J. Brown’s carriage shop located within the study area on Water Street was indicated as vacant. An ice house facility (Consumers Ice Company) which included an engine room was present adjacent to the north of the study area along the Susquehanna River on a portion of the Gilbert Tank Farm site. No other significant changes were evident to the study area.

**1899** – No significant changes were evident within, or adjacent to, the study area.

**1904** – No significant changes were evident within the study area. A shipbuilding facility (Susquehanna Boat Works) was present to the south of the study area near the Susquehanna River, adjacent to the east of the water works pumping station. No other significant changes were evident to the properties adjacent to the study area.

**1910** – The portions of the study area between Adams Street and the Susquehanna River were depicted. The existing railroad corridor and the Susquehanna Bridge were present within the study area, approximately 100 feet north of the former railroad location. The former railroad corridor was no longer depicted within the study area and the former railroad bridge was converted to a “foot and vehicle” bridge. A portion of the Susquehanna Marine Works facility was present within the study area to the south of the foot and vehicle bridge. The portion of the Susquehanna Marine Works facility present within the study area consisted of a storage and cooper/iron studding building. A portion of the Susquehanna Marine Works was also located adjacent to the south of the study area and this portion of the facility consisted of a wood working building. The map indicates that painting and copper/iron studding was also conducted in the wood working building. No other significant changes were evident to the properties within or adjacent to the study area.



**1921** – The portions of the study area between North Juniata Street and the Susquehanna River were depicted. The former railroad was no longer depicted within the portions of the study area not depicted in 1910 and the existing railroad corridor was present. A railroad passenger station associated with the new railroad corridor was present in the vicinity of North Adams and Warren Streets. Carroll’s Laundry was present within the study area on North Adams Street, between Warren and Franklin Streets. Farther east, near the Susquehanna River, a garage building with underground storage tanks (USTs) was present adjacent to the south of the railroad corridor. The Standard Oil Company facility was present within the study area to the north of the railroad corridor on Water Street on a portion of the Gilbert Tank Farm site. The Susquehanna Marine Works facility was no longer present within the study area. No other significant changes were evident to the study area or to the properties adjacent to the study area.

**1930** – The portions of the study area between North Juniata Street and the Susquehanna River were depicted. The Standard Oil Company facility was expanded within the study area to include two oil houses and three above-ground gasoline storage tanks. The garage located within the study area to the south of the railroad corridor was indicated as a repair shop. No other significant changes were evident to the properties within the study area or adjacent to the study area.

**1962** – The portions of the study area between North Juniata Street and the Susquehanna River were depicted. No significant changes were evident to the properties within the study area or adjacent to the study area between North Juniata and North Adams Streets. An additional rug cleaning building suspected to be associated with the Carroll’s Laundry facility was present within the study area near the intersection of North Adams and Warren Streets. The original Carroll’s Laundry building also appeared to be expanded. An auto body repair facility was present adjacent to the south of the study area near the intersection of North Adams and West Franklin Streets. A garage with three gasoline tanks was present within the study area at the intersection of North Stokes and West Franklin Streets. Two gasoline filling stations, one within the study area and one adjacent to the south of the study area, were present at the intersection of Warren Street and North Union Avenue. The Standard Oil Company facility was no longer depicted within the study area and one of the former Standard Oil facility buildings was identified as a woodworking facility. An oil warehouse, storage building, and three above-ground fuel oil storage tanks were present to the north of the study area, suspected to be a part of the Gulf Oil Corporation facility located farther north of the study area on a portion of the existing Gilbert Tank Farm site. The auto repair garage located within the study area to the south of the railroad

corridor was indicated as a contractor storage building and was indicated as damaged by a fire. No other significant changes were evident to the properties within the study area or adjacent to the study area.

Based on a review of the Sanborn® Maps for Havre de Grace, several potential areas of concern were identified.

A railroad was previously located approximately 100 feet south of the existing railroad corridor. Sometime between 1904 and 1910, the existing railroad corridor was constructed and the former railroad was no longer evident within the study area. Although portions of the railroad were likely removed, it is possible that portions of the former railroad bed are present in the subsurface in the former railroad location within the study area. The former railroad bed represents a potential concern since tracks and switching areas may have diesel range organics (DRO) and oil-contaminated surface soils and rail ballast due to the constant use and repetitive minor leakage of engines and rail cars. Additionally, the oils used in train engines and railcars often contained polychlorinated biphenyls (PCBs). Used oil was historically sprayed on rail beds to suppress dust and pesticides. Arsenics and DDT were often used to control vegetation growth in and along rail beds.

The portions of the study area in Havre de Grace located next to the Susquehanna River are potential areas of concern as these portions of the study area were historically used for various industrial purposes including a coal wharf, ship building, and oil and/or other chemical storage. This area later consisted of the Gilbert Tank Farm site. The Gilbert Tank Farm site is discussed in Section 5.3. Based on the historic industrial use of the properties in this area, there is potential for adverse impacts to subsurface conditions within these portions of the study area.

The Carroll's Laundry facility represents a potential concern because a portion of the facility was indicated as a rug (carpet) cleaning operation. Carpet cleaning in the 1960s typically involved the use of solvents, and improper use, storage, and/or disposal of such solvents could have adversely impacted subsurface conditions at the property. The Carroll's Laundry building also appeared to have been expanded in 1962, possibly to include dry cleaning at the facility, which also would have involved the use of solvents.

In 1962, two gasoline filling stations (Former Gas Station site), one within the study area (500 Union Avenue) and one adjacent to the south of the study area (500-502 Warren Street or 428 Union Avenue), were present at the intersection of Warren Street and North Union Avenue. No releases were reported for these properties in the environmental database report.

The Former Carroll's Laundry and Former Gas Stations sites are discussed further in Section 6.0. No other potential areas of concern were identified based on the review of the Sanborn® Maps for Havre de Grace.

### Sanborn® Maps – Perryville

EDR provided Sanborn® Maps of Perryville for the years of 1910, 1923, and 1943. The following paragraphs detail the Sanborn® Maps for Perryville and copies of the Sanborn® maps are included in Appendix C. The following paragraphs generally detail the Sanborn® maps from west to east across the study area.

**1910** – The existing railroad corridor and the portions of the study area to the north of the existing railroad corridor are depicted. A residential dwelling, a church, and commercial businesses were present within the study area along Broad Street, to the north of the existing railroad. The commercial businesses present included a fruit vendor, a restaurant, a shoe store, a barber, a drug store, a livery, a hotel, and a warehouse.

**1923** – Portions of a Pennsylvania Railroad maintenance facility (former P.R.R Shops site) were present within the study area to the north of the existing railroad near the Susquehanna River. The remaining portions of the facility were present adjacent to the north of the study area. The portions of the maintenance facility located within the study area included a forge shop, a machine shop, a wash room, and a tool house. The portions of the maintenance facility located adjacent to the north of the study area included a roundhouse and a railcar turn table. A railroad depot building was present within the study area adjacent to the north of the railroad tracks and south of Broad Street. No other significant changes were evident to the study area and no significant changes were evident to the properties adjacent to the study area.

**1943** – No significant changes were evident to the study area and no significant changes were evident to the properties adjacent to the study area.

Based on a review of the Sanborn® Maps for Perryville, the former location of the Pennsylvania Railroad maintenance facility (Former P.R.R Shops site) represents a potential area of concern within the study area as such industrial activities typically involve the use of hazardous and/or potential hazardous materials and improper use or disposal of such materials may have adversely impacted subsurface conditions in this area. Railroad components including wooden railroad ties were observed remaining on the site during the site visit and it is possible that historic fill

materials remain in the subsurface at this site. The Former P.R.R. Shops site is discussed further in Section 6.0.

No other potential areas of concern were identified based on the review of the Sanborn® Maps for Perryville.

#### **4.2 Topographic Maps**

Historic topographic maps were reviewed to identify land use and areas of potential land disturbances. The following paragraphs summarize the historic Topographic Maps that are included in Appendix D and discuss the area generally from west to east.

##### *USGS 15 Minute Series Topographic Quadrangle-Havre de Grace, 1900*

Portions of the former railroad and bridge were present within the study area. On the western portion of the study area, portions of a road indicative of Pulaski Highway were present within the study area. The majority of the land within the study area was depicted as vacant except for a few structures along Pulaski Highway, in the vicinity of Havre de Grace, in Perryville along Broad Street and the railroad, and along the railroad corridor to the east of Perryville.

##### *USGS 15 Minute Series Topographic Quadrangle-Havre de Grace, 1947*

By 1947, the existing railroad corridor and the Susquehanna Bridge were present within the study area. The majority of the study area was still depicted as vacant except for the railroad. Some additional structures were present along Pulaski Highway within the western portion study area. Near Osborne, a road indicative of present-day Post Road is depicted splitting off from Pulaski Highway and crossing the study area and several structures were present along Post Road within the study area. Moving farther east along the study area, a road indicative of Lewis Lane was depicted crossing the railroad corridor within the study area and several structures were depicted along Lewis Lane within the study area. Additional portions of Pulaski Highway were present adjacent to the northwest of this portion of the study area. The portion of the study area within Havre de Grace was shaded red, indicating that the area was densely populated and developed. Additional structures were present within and adjacent to the study area in Perryville along Broad Street and along the railroad corridor. Several of the structures to the north of Broad Street near the Susquehanna River appear to be indicative of the former P.R.R. Shops site. No significant changes were evident to the study area to the east of Perryville.

*USGS 7.5 Minute Series Topographic Quadrangle-Havre de Grace, 1953*

Several structures, suspected to be residential and/or commercial buildings were present within the study area in the vicinity of the intersection of Pulaski Highway and Oakington Road, near the Welsh Property site. Two buildings, suspected to be industrial buildings, were present adjacent to the north of the study area near the intersection of Pulaski Highway and Oakington Road. Swan Creek was depicted crossing the study area to the east of the intersection of Pulaski Highway and Oakington Road on the western edge of the study area. Several structures, suspected to be residential dwellings and/or commercial businesses, were present within the study area, and adjacent to the north of the study area, between Swan Creek and Osborne. Additional structures were depicted within and adjacent to the study area in the vicinity of the Pulaski Highway/Post Road split, to the northeast of the Pulaski Highway/Post Road split, and along Pulaski Highway near the split. Additional structures were also present within and adjacent to the study area farther west in the vicinity of Lewis Lane. Several round structures indicative of above ground storage tanks were evident to the north of the study area along the Susquehanna River, possibly indicative of the Gulf Oil facility depicted on the 1962 Sanborn map (Gilbert Tank Farm site). No other significant changes were evident to the study area west of the Susquehanna River. In Perryville, an electric substation was present within the study area to the south of the railroad, indicative of the existing electric substation at this location. Additional structures were also depicted along Broad Street in Perryville. No other significant changes were evident to the study area.

*USGS 7.5 Minute Series Topographic Quadrangle-Havre de Grace, 1970*

Additional structures, suspected to be residential and/or commercial buildings were present within the study area in the vicinity of the intersection of Pulaski Highway and Oakington Road and to the east along Williams Drive. One of the two suspected industrial buildings located adjacent to the north of the study area near the intersection of Pulaski Highway and Oakington Road was no longer present and a larger structure, also suspected to be an industrial building, was present. Several additional structures, suspected to be industrial or commercial, were also present adjacent to the north of the study area along Pulaski Highway, between Swan Creek and Oakington Station. A commercial building was present within the study area to the east of Gasheys Creek and to the north of the railroad along Pulaski Highway, indicative of the existing F.W. Haxel Co. building. Structures indicative of the former Friendly Oil Company facility (currently Aero Energy) were present adjacent to the north of the study area, across

Pulaski Highway to the north of the F.W. Haxel building. Two additional structures, indicative of existing commercial buildings, were present within the study area to the south of the Pulaski Highway/Post Road split and a larger commercial building (currently Adams Chevrolet, formerly Debonis Chevrolet) was present adjacent to the study area to the north of the split. Farther west along Post Road, within the study area, two rectangular commercial buildings and an 'L' shaped commercial building (currently Always Recycling, LLC) were present to the north of Post Road. Several structures indicative of the existing Cello Professional Products facility (Cello site) were present adjacent to the south of the study area along Post Road. Structures indicative of the existing Pepsi Cola and Cytec Engineered Materials, Inc. facilities were present to the west of the Cello Professional Products facility, in close proximity to the study area. To the north of the Always Recycling facility, beyond the railroad corridor and along Pulaski Highway, a commercial building (currently Fred L. Hawkins Construction Company) and several smaller structures indicative of existing residential dwellings were present adjacent to the north of the study area. To the west of the Fred L. Hawkins Co, Inc. facility and residential dwellings, structures indicative of the existing A-1 Sales, Inc. facility were present to the east of Pulaski Highway, within the study area. To the northwest of the A-1 Sales facility, several structures indicative of existing residential dwellings were present within the study area to the south of the railroad corridor, in the vicinity of Lewis Lane. A larger structure indicative of the existing Havre de Grace Middle School was present to the east of the residential dwellings, adjacent to the study area. Two additional structures were also depicted to the north of the railroad corridor along Lewis Lane, one within the study area and one adjacent to the north of the study area indicative of existing commercial buildings. In Perryville, the structures indicative of the P.R.R. Shops were no longer present. Additional structures, suspected to be residential dwellings or commercial businesses, were depicted within the study area along Broad Street. Two industrial facilities were present within the study area in the vicinity of Firestone Road, indicative of the former Firestone Plant (Firestone Perryville Plant – IKEA Industrial Park site) and the existing Perryville wastewater treatment plant. No other significant changes were evident to the study area.

#### *USGS 7.5 Minute Series Topographic Quadrangle-Havre de Grace, 1975*

The available topographic map coverage for the study area in 1975 includes the area between the Pulaski Highway/Post Road split in Havre de Grace and Mill Creek in Perryville. A structure indicative of a portion of the existing Constar International, Inc. building was present adjacent to the south of the study area along Clark Road. Additional

structures indicative of existing residential dwellings were present within the study area to the south of the railroad corridor along Battery Drive. No significant changes were evident between Lewis Lane and the Susquehanna River and no significant changes were evident in the vicinity of Perryville.

*USGS 7.5 Minute Series Topographic Quadrangle-Havre de Grace, 1982*

Topographic map coverage for the study area in 1982 includes most of the study area except for approximately 1,500 feet of the easternmost portion. No significant changes were evident to the study area between Oakington Road and Swan Creek. Structures indicative of the former Osborne Boat Sales and existing F.W. Haxel Co. buildings were present to the east of Gasheys Creek along Pulaski Highway. Farther east along Pulaski Highway, four rectangular structures indicative of existing storage facility buildings were present. A rectangular structure indicative of the existing Save-A-Lot building was present along Lewis Lane in between the railroad corridor and Pulaski Highway. Additional structures indicative of existing residential dwellings were depicted to the south of the railroad corridor in the vicinity of Lewis Lane. Additional structures indicative of existing residential dwellings were evident to the north of the study area between Lewis Lane and Havre de Grace along Ohio Street. No significant changes were evident in the vicinity of Havre de Grace. In Perryville, no significant changes were evident to the study area between the Susquehanna River and Mill Creek. Additional buildings associated with the former Firestone Plant (Firestone Perryville Plant – IKEA Industrial Park site) were evident within the study area and adjacent to the south of the study area to the east of Mill Creek in the vicinity of Firestone Road. No other significant changes were evident to the study area or to the properties adjacent to the study area.

*USGS 7.5 Minute Series Topographic Quadrangle-Havre de Grace, 1985*

The available topographic map coverage for the study area in 1985 includes the area between the Pulaski Highway/Post Road split in Havre de Grace and Mill Creek in Perryville. No significant changes were evident to the portions of the study area depicted to the west of the Susquehanna River. In Perryville, a trailer park was present within the study area to the north of the railroad corridor, between the railroad corridor and Broad Street. No other significant changes were evident to the study area in the vicinity of Perryville.



*USGS 7.5 Minute Series Topographic Quadrangle-Havre de Grace, 1992*

Topographic map coverage for the eastern and western portions of the study area was not available. No significant changes were evident to the portions of the study area depicted.

*USGS 7.5 Minute Series Topographic Quadrangle-Havre de Grace, 1998*

Topographic map coverage for the eastern and western portions of the study area was not available. No significant changes were evident to the portions of the study area depicted or to the properties adjacent to the study area.

The topographic map review indicated several potential areas of concern for the study area. On the 1953 topographic map and several subsequent maps, gasoline ASTs were depicted on the Gilbert Tank Farm site in Havre de Grace (see Section 5.3). A review of information obtained for the Gilbert Tank Farm site indicates that the site was used for bulk petroleum and pesticide storage and distribution. The facility on the Gilbert Tank Farm site was closed in 1993 and all of the ASTs were removed by 1999. Environmental investigations have indicated that contamination is present in the subsurface at the Gilbert Tank Farm site. Based on this information, the ASTs depicted on Gilbert Tank Farm site represent a potential area of concern for the Project.

In Perryville, an electric substation (Perryville Substation site) was present within the study area on the 1953 topographic map and subsequent topographic maps. BrightFields observed that the substation remains at the location. The substation is located directly to the south of the existing railroad. Electric substations present potential environmental concern as the dielectric fluid used in electrical transformers often contained PCBs in the past and is possible for subsurface conditions to be impacted at substations due to releases of the fluid. Based on this information, and the location of the substation within the study area in close proximity to the railroad, the Perryville Substation site represents a potential environmental concern for the study area.

In 1970, structures indicative of the former Firestone Plant were evident (Firestone Perryville Plant – IKEA Industrial Park site) within and adjacent to the south of the study area in Perryville. Based on the previous industrial use of the site, and the location of the site partially within the study area, the Firestone Perryville Plant – IKEA Industrial Park site represents a potential area of concern for the Project.

### **4.3 Aerial Photographs**

Aerial photographs were reviewed to identify previous land uses and areas of potential land disturbances. Only photographs from those years for which aerial photographs of the entire study area were available were reviewed. These years included 1955, 1970, 1988, 1998, and 2012. Aerial photographs are included as Appendix E and are summarized in the following paragraphs. The following paragraphs generally detail the photographs from west to east across the study area.

**1955-** The existing railroad corridor was evident within the study area. At the eastern end of the study area, Pulaski Highway was evident within the study area to the north of the existing railroad corridor. Several structures suspected to be commercial buildings were present within the study area between the existing railroad corridor and Pulaski Highway. One of the buildings is indicative of the existing Pool Concepts site building. Structures suspected to be residential dwellings were evident within the study area to the south of the railroad corridor, and adjacent to the south of the study area along Old Post Road. Two suspected commercial or industrial facilities were evident to the north of Pulaski Highway, adjacent to the north of the study area. Swan Creek was evident crossing the study area to the west of the suspected commercial or industrial facilities. The portions of the study area and the adjacent properties between Swan Creek and the Pulaski Highway/Post Road split were mostly vacant except for the railroad corridor and several structures suspected to be commercial buildings or residential dwellings. Two structures were present adjacent to the north of the study area, to the northeast of the Pulaski Highway/Post Road split, indicative of the existing Wilson Getty Service and Nori's Service Station buildings. A group of smaller structures indicative of a trailer park and a larger structure suspected to be a commercial building were present to the northwest of the Wilson Getty Service and Nori's Service Station buildings, adjacent to the north of the study area. The portions of the study area between the Pulaski Highway/Post Road Split and Lewis Lane were vacant except for Pulaski Highway, the railroad corridor, several suspected commercial buildings between the railroad corridor and Post Road, and two suspected residential dwellings along Lewis Lane to the south of the railroad. The portions of the study area and the adjacent properties between Lewis Lane and Juniata Street were vacant. Structures indicative of the HdG MGP site were evident to the southeast of the study area in Havre de Grace. Multiple structures indicative of residential dwellings and commercial buildings were present within the study area and adjacent to the study area between Juniata Street and the Susquehanna River in Havre de Grace. ASTs indicative of the Gilbert Tank Farm site were present to the north of the

study area in Havre de Grace, between Water Street and the Susquehanna River. Structures indicative of the existing Havre de Grace Waste Water Treatment Plant were evident to the south of the study area in Havre de Grace, between St. John Street and the Susquehanna River. In Perryville, buildings indicative of the former Pennsylvania Railroad maintenance facility were present to the north of Broad Street, within the study area, and adjacent to the north of the study area. A facility indicative of an existing electric substation was evident within the study area to the south of the railroad tracks. Residential dwellings and commercial buildings were evident to the west of the Pennsylvania Railroad facility along Broad Street, within the study area and adjacent to the north of the study area. A structure indicative of the railroad depot building depicted on the 1943 Sanborn<sup>®</sup> map was present within the study area between Broad Street and the railroad. Buildings indicative of the Fire Department building and residential dwellings depicted on the 1943 Sanborn<sup>®</sup> map were present to the northwest of the railroad depot building, within the study area to the north of Broad Street. Two suspected commercial or industrial buildings were also present in between Broad Street and the railroad. The portions of the study area and the adjacent properties to the west of Mill Creek were vacant except for a few structures suspected to be residential dwellings.

**1970-** No significant changes were evident within the study area to the west of Swan Creek. Williams Drive was present adjacent to the south of the study area, to the east of Swan Creek, and buildings suspected to be residential dwellings were present along Williams Drive, within the study area and adjacent to the south of the study area. A building indicative of the existing Bay Oil, Inc. facility was present within the study area to the north of the suspected residential dwellings on formerly vacant land between the railroad and Pulaski Highway. Two commercial or industrial buildings were present to the north the Bay Oil, Inc. building along Pulaski Highway, adjacent to the north of the study area. A building indicative of the former Ames Shopping Plaza was present along Pulaski Highway to the east of these suspected commercial or industrial buildings, adjacent to the north of the study area. A group of smaller rectangular buildings, indicative of an existing trailer park, were present within the study area to the east of the Ames Shopping Plaza property, between Pulaski Highway and the railroad, south of the Bonnett Property site. A building indicative of the existing F.W. Haxel Co. building was present within the study area approximately 1,700 feet east of the trailer park, between Pulaski Highway and the railroad. A facility indicative of the former Friendly Oil Company facility (currently Aero Energy) was present to the north of the study area, across Pulaski Highway from the F.W. Haxel Co. building. Two structures suspected to be commercial buildings were present to the south of the Pulaski Highway/Post Road split, between the

railroad and Pulaski Highway, one of the structures is indicative of the Adult Book Store site building. A building indicative of the former HdG Exxon was present to the north of the Pulaski Highway/Post Road split, adjacent to the north of the study area. A structure indicative of the former Debonis Chevrolet facility (currently Adams Chevrolet) was present to east of the HdG Exxon building, adjacent to the north of the study area. To the east of the Debonis/Adams Chevrolet building, industrial structures were present on the Cleaning Solution Group site (Cello site) and on the Cytec Engineered Materials, Inc. site along Post Road, to the south of the study area. Several structures indicative of the A-1 Autos Sales facility were present within the study area to the north of the Cytec Engineered Materials, Inc. property, between Pulaski Highway and the railroad. A building and multiple vehicles indicative of the Former Auto Ranch facility were present to the north of the study area along Pulaski Highway. Structures suspected to be residential dwellings were evident within the Project area in the vicinity of Lewis Lane, to the south of the railroad, and the Havre de Grace Middle School building was evident to the east, outside of the study area. No significant changes were evident to the study area or adjacent properties between Lewis Lane and Juniata Street. An additional AST and a suspected industrial facility were present within the study area on the Gilbert Tank Farm site. In Perryville, the Pennsylvania Rail Road facility round house building formerly located adjacent to the north of the study area was no longer present but the forge/machine shop building remained. To the east of Perryville, Firestone Road was evident crossing the study area and two industrial facilities were evident within the study area and adjacent to the south of the study area, indicative of the existing Perryville wastewater treatment plant and former Firestone Plant (Firestone Perryville Plant – IKEA Industrial Park site). No other significant changes were evident to the study area.

**1988-** A structure indicative of the former Osborne Boat sales building was present adjacent to the west of the F.W. Haxel building. Several rectangular structures were present within the study area to the east of the F.W. Haxel building indicative of existing storage facility buildings. A building indicative of the former H&S Distribution site building was present to the north of the storage buildings, north of the study area. A structure indicative of a portion of the existing Constar International Inc. building was present adjacent to the south of the Project area, along Clark Road. Portions of several baseball fields were evident within the Project area along Clark Road to the west of the Cleaning Solutions Group site. A building indicative of the former MCK Trucking site building was present adjacent to the north of the study area near the intersection of Pulaski Highway and Lewis Lane. No other significant changes were evident to the study area to the west of the Susquehanna River. In Perryville, the former Firestone Plant and

Perryville wastewater treatment plant sites located to the south of the railroad along Firestone Road were expanded. A building indicative of the Coastal Unilube site building was present to the north of the railroad tracks along Firestone Road, adjacent to the north of the study area. A facility indicative of the existing Amtrak MOW base was present within the study area to the east of the Firestone Plant site. No other significant changes were evident to the study area east of the Susquehanna River.

**1998-** The building on the Constar International Inc. property, located adjacent to the south of the study area, was expanded to the existing size. A structure indicative of the existing Save-A-Lot building was present within the study area, along Lewis Lane to the north of the railroad track. The ASTs and associated structures were no longer evident on the Gilbert Tank site. No other significant changes were evident to the study area west of the Susquehanna River. In Perryville, the Pennsylvania Railroad forge/machine shop building was no longer present. The structures and buildings previously located on the Firestone Plant site were no longer present and the site was vacant. No other significant changes were evident to the study area east of the Susquehanna River.

**2012-** The buildings previously located on the Ames Shopping Plaza property were no longer present and buildings indicative of the existing shopping plaza were present. The rectangular storage buildings previously located to the south of the H&S Distribution site were no longer present and buildings indicative of the existing Stack and Store storage facility were present. A structure indicative of the existing Havre de Grace BP was present adjacent to the study area at the intersection of Pulaski Highway and Lewis Lane. Additional structures indicative of existing commercial buildings were present within the study area along Lewis Lane between Pulaski Highway and the railroad. A portion of a football field was present within the project area to the east of Juniata Street, south of the railroad tracks. A suspected scrap yard was present within the study area to the east of Juniata Street, north of the railroad tracks. No other significant changes were evident to the west of the Susquehanna River. In Perryville, a structure indicative of the existing IKEA building was present on the formerly vacant Firestone Plant site. No other significant changes were evident to the east of the Susquehanna River.

#### **4.4 Directory Search**

As indicated in Section 4.0 and 4.1, two gasoline filling stations, one within the study area (500 Union Avenue) and one adjacent to the south of the study area (500-502 Warren Street or 428 Union Avenue), were present at the intersection of Warren Street and North Union Avenue on the 1962 Sanborn<sup>®</sup> map for Havre de Grace. Site reconnaissance indicates that these filling

stations are no longer present. The former location of the filling stations is depicted on Figure 8. BrightFields subcontracted EDR to search local directories for Warren Street and North Union Street in an attempt to determine approximate dates of operation for the filling stations. A review of the EDR City Directory Image Report, included as Appendix F, indicates that EDR searched directories for the years of 1967, 1975, 1980, 1985, 1990, 1995, 1999, 2003, 2008, and 2013. The following paragraphs detail the directory search review.

- 1967-** Havre de Grace Auto Parts was listed at 500 Warren Street and Bayer's Gulf Service Station was listed at 500 North Union Avenue. On the 1962 Sanborn® maps for Havre de Grace, the filling station on 500 Warren Avenue was depicted with an auto service building present. Based on this information, BrightFields suspects that the Havre de Grace Auto Parts listing is indicative of the filling station present at 500 Warren Street. The Bayer's Gulf Service Station listing indicates that the filling station depicted at 500 North Union Avenue on the 1962 Sanborn® map was also still present in 1967.
- 1975-** Havre de Grace Auto Parts was listed at 500 Warren Street. ABC Office Machines Sales & Service, Custom Cycle Co, and Danny's Gulf Station were listed at 500 North Union Avenue.
- 1980-** City Cab, Inc. was listed at 502 Warren Street. Danny's Gulf Station and The Medicine Shoppe were listed at 500 North Union Avenue.
- 1985-** The 500-502 Warren Street property was not listed. Beauty Hut, Country Flower Shop, Danny's Gulf Station, the Medicine Shoppe, and Richard C. Tome Florist were listed at 500 North Union Avenue.
- 1990-** Dorsey Upholstery was listed at 500 Warren Street. Montville & Son Taxicab was listed at the corner of Warren and North Union Avenue. Beauty Hut, Country Flower Shop, Danny's Gulf Station, the Medicine Shoppe, and Richard C. Tome Florist were listed at 500 North Union Avenue.
- 1995-** Silveroli Sculptor was listed at 500 Warren Street. County Flower Shop, Zoe Lambros, Starbird Canvas, and Richard C. Tome Florist were listed at 500 North Union Avenue.
- 1999-** Hunter Robinson, Silveroli Sculptor, and Starrk Moon were listed at 500 Warren Street. Cheryl Strader, The Country Flower Shop, Frank S. Grott & Company Factory Agents, Richard C. Tome Florist, and Starbird Canvas were listed a 500 North Union Avenue.
- 2003-** Club Moon Inc. and Starrk Moon Inc. were listed at 500 Warren Street. Cheryl Strader and Country Flower Shop were listed at 500 North Union Avenue.

**2008-** Stark Moon Inc. was listed at 500 Warren Street and Curves was listed at 502 Warren Street. Frank S. Grott & Company, Gryphons Inc., and Tome Co. were listed at 500 North Union Avenue.

**2013-** Arts by the Bay Gallery was listed at 500 Warren Street. 7-Eleven and Sues Country Flower Shop were listed at 500 North Union Avenue.

The directory search indicates that the filling station on the 500 North Union Avenue property was present until at least 1990 (Bayer's Gulf Service Station and Danny's Gulf Station). Based on this information, the filling station on the 500 North Union Avenue property operated from at least 1962 until at least 1990 (at least 28 years total). The listings also indicate that auto repair was conducted at the 500 North Union Avenue property.

BrightFields suspects that the Havre de Grace Auto Parts listing at the 500 Warren Street property in 1967 and 1975 is indicative of the filling station depicted on the 1962 Sanborn® maps for Havre de Grace. This would indicate that the filling station on the 500 Warren Street property operated from at least 1962 until at least 1975 (13 years total). However, in 1980, City Cab, Inc. was listed at the 500 Warren Street property and it is possible that the filling station was still in use by the cab company. Additionally, in 1990, Montville & Son Taxicab was listed at the corner of Warren and North Union Avenue. Therefore, it is possible that a cab company was still present at the 500 Warren Street property in 1990.

Based on the previous use of these properties as filling stations and for auto repair, and the length of time that filling stations operated on these properties, it is possible that auto repair and filling station operations impacted subsurface conditions in the area and therefore, these properties represent potential environmental hazards for the study area.

## **5.0 SITE RECONNAISSANCE**

### **5.1 Site Visits**

The purpose of the site visits was to collect information regarding current site conditions for sites identified as potential environmental hazards. Where possible, BrightFields also visually evaluated properties within the study area that were not identified in the EDR database in an effort to determine if they could potentially represent environmental hazards. Several additional areas of potential environmental concern were identified during the site visits. Photographs from the site visits are included as Appendix G.

In Perryville, BrightFields observed an electric substation (Perryville Substation site) located within the study area, adjacent to the south of the railroad (Photograph #22). A review of USGS topographic maps indicates that the substation has been present since at least 1953 (see Section 4.2). Smaller electric substations were observed on the Norfolk Southern Railroad site (Photograph #27) and on the Perryville Post Office site (Photograph #29). The dielectric fluid used in transformers often contained PCBs in the past and it is possible that subsurface conditions within the vicinity of these transformers have been impacted due to releases of dielectric fluid. Based on this information, the Perryville Substation site and the smaller substations observed on the Norfolk Southern Railroad and Perryville Post Office sites represent potential environmental concerns for the study area. These sites are described further in Section 6.0.

### **5.2 PIA Request Sites**

As indicated in Section 3.1, BrightFields' review of the EDR Corridor Report has identified multiple sites within the study area or in close proximity to the study area that may present potential environmental concerns. BrightFields submitted a PIA Request for each of these sites to MDE on February 13, 2014. The following table lists the sites included in the PIA request. Some of the sites listed on the table below are referred to by different site names in this report. The table below lists the site names provided by EDR. For those sites that are referred to by different names in other Sections, the different names are listed in parentheses next to the EDR site name. The table also lists the regulatory programs/databases that each site was identified in and the EDR Map ID Numbers which correspond to the map provided in the EDR Corridor Report and the Site ID numbers depicted on Figure 5.



<b>Site Name</b>	<b>Address</b>	<b>Programs/Databases</b>	<b>EDR Map ID Number</b>
Welsh Property	2321 Old Post Road, Aberdeen	OCP, HIST UST, HIST LUST	93
GAF Transportation	Pulaski Highway - East Shoulder, Aberdeen	OCP	92
Pool Concepts Inc.	2226 Pulaski Highway, Havre de Grace	OCP	91
Bay Oil, Inc.	2110 Pulaski Highway, Havre de Grace	OCP, UST, HIST UST	89
Ames Shopping Plaza (Former Ames Shopping Plaza)	2015-2113 Pulaski Highway, Havre de Grace	VCP, LRP	87
Master Cleaners - Havre de Grace (Former Ames Shopping Plaza)	2113A Pulaski Highway, Havre de Grace	RCRA-SQG, DRYCLEANERS	89
Bonnett Property	1919 Pulaski Highway, Havre de Grace	OCP	86
Friendly Oil Company (Friendly Oil Company – Aero Energy)	1757 Pulaski Highway, Havre de Grace	RGA LUST, HIST LUST	83
Osborne Boat Sales	1754 Pulaski Highway, Havre de Grace	OCP, HIST LUST, UST, HIST UST, RGA LUST	81
F.W. Haxel Co.	1750 Pulaski Highway, Havre de Grace	OCP, UST	81
H & S Distribution Co.	1715 Pulaski Highway, Havre de Grace	RCRA-CESQG, OCP, UST, HIST UST, AIRS	80
Wilson Getty Service	1633 Pulaski Highway, Havre de Grace	OCP, UST, HIST UST	76
Nori's Service Station	1625 Pulaski Highway, Havre de Grace	OCP, UST, HIST UST	76
Havre de Grace Exxon	1609 Pulaski Highway, Havre de Grace	RCRA-LQG, OCP, UST, HIST UST	76
Adult Book Store	1634 Pulaski Highway, Havre de Grace	OCP, UST	79
Debonis Chevrolet	1517 Pulaski Highway, Havre de Grace	OCP, UST, HIST UST	73
Cleaning Solutions Group – Cello Corp. Site	1354 Old Post Road, Havre de Grace	RCRA-SQG, TRIS, SSTS, MANIFEST, VCP, LRP	74
C & P Telephone	1324 Revolution Street, Havre de Grace	OCP	71

<b>Site Name</b>	<b>Address</b>	<b>Programs/Databases</b>	<b>EDR Map ID Number</b>
Cytec Engineered Materials, Inc.	1300 Revolution Street, Havre de Grace	CORRACTS, RCRA-TSDF, RCRA-LQG, ENG CONTROLS, INST CONTROL, AIRS, 2020 COR ACTION, US FIN ASSUR, OCP, HIST LUST, UST, MANIFEST	70
A-1 Sales, Inc.	1200 Pulaski Highway, Havre de Grace	OCP, UST, HIST UST	62
Auto Ranch (Auto Ranch – Harbor Station)	1021 Pulaski Highway, Havre de Grace	OCP	56
Harbor Station (Auto Ranch – Harbor Station)	1005 Pulaski Highway, Havre de Grace	OCP	56
Amoco (Amoco - Havre de Grace BP)	US 40 & Lewis Lane, Havre de Grace	OCP, HIST UST, UST	53
Havre de Grace BP (Amoco - Havre de Grace BP)	1001 Pulaski Highway, Havre de Grace	OCP, HIST UST, UST	56
MCK Trucking Co.	963 Pulaski Highway, Havre de Grace	OCP, UST, HIST UST	53
Citgo (Citgo – HdG Car Care)	1101 Revolution Street, Havre de Grace	OCP, UST, HIST UST,	65
Post Road Cleaners	1100 Revolution Street, Havre de Grace	DRYCLEANERS, LRP	65
Williams Residence	1007 Revolution Street, Havre de Grace	OCP	63
T&C Auto Sales	942 Pulaski Highway, Havre de Grace	OCP	42
Chevron One-Stop Service	903 Pulaski Highway, Havre de Grace	OCP, HIST LUST, HIST UST	34
Havre de Grace Plant (Havre de Grace Manufactured Gas Plant)	200 Block Juniata Street, Havre de Grace	CERCLIS, LRP, SHWS, RGA HWS	47
660 Revolution Street	660 Revolution Street, Havre de Grace	VCP, LRP	59
Walter Property	650 Green Street, Havre de Grace	OCP	40
Chesapeake Rent All	210 N Stokes Street, Havre de Grace	OCP	41
Streeter Electric	611 Otsego Street, Havre de Grace	OCP, UST, HIST UST	28
Dave Malin Residence	623 Ontario Street, Havre de Grace	OCP	25

<b>Site Name</b>	<b>Address</b>	<b>Programs/Databases</b>	<b>EDR Map ID Number</b>
620 N Stokes Street	620 N Stokes Street, Havre de Grace	OCP	27
Cookey's Auto Service	424-426 N Union Avenue, Havre de Grace	OCP	38
Randall Smith/John Wilkie	636 Pearl Street, Havre de Grace	OCP	28
606 Water Street	606 Water Street, Havre de Grace	OCP, UST, HIST UST	28
Gilbert Tank Farm (Gilbert Tank Farm – Gilbert Enterprises)	Water Street, Havre de Grace	BROWNFIELDS	23
Gilbert Enterprises, Inc. (Gilbert Tank Farm – Gilbert Enterprises)	649 Water Street, Havre de Grace	OCP, UST, HIST UST, VCP	26
Havre de Grace WWTP	413-415 Saint John Street, Havre de Grace	OCP	38
McSpadden Cleaners	358 Pennington Avenue, Havre de Grace	CERCLIS	43
Perryville Yacht Club	31 River Road, Perryville	OCP, UST, HIST UST	16
Owens Marina (Owens Marina – A.H. Owen & Son Fish Market)	River Road, Perryville	OCP	16
A H Owen & Son Fish Market (Owens Marina – A.H. Owen & Son Fish Market)	River Road, Perryville	OCP, UST, HIST UST	16
Cullem Property	502 Front Street (504), Perryville	OCP	15
Norfolk Southern Railroad	450 - 452 Harford Street, Perryville	OCP	12
Perryville Oil Co.	515 Otsego Street, Perryville	OCP, UST, HIST UST	9
Town of Perryville-Maintenance Yard (Perryville Maintenance Yard)	515 Broad Street, Perryville	OCP, HIST UST, NPDES	22
Perryville Chevron (Perryville Chevron – Texaco)	636 Broad Street, Perryville	OCP, UST, HIST UST	14
Perryville Post Office	620 Broad Street, Perryville	OCP	14
Martino's Liquors	304 Aiken Avenue, Perryville	OCP, UST,	11
Coastal Unilube	950 Principio Furnace Road, Perryville	OCP	3
Firestone Perryville Plant (Firestone Perryville Plant – IKEA Industrial Park Site)	Firestone Road & Route #7, Perryville	CERC-NFRAP, SHWS, RGA HWS	3

Site Name	Address	Programs/Databases	EDR Map ID Number
IKEA Industrial Park AKA Occidental Chemical Corporation (Firestone Perryville Plant – IKEA Industrial Park Site)	Firestone Road and Route 7, Perryville	LRP, INST CONTROL, VCP	3
Amtrak Maintenance Facility Yard (Amtrak Maintenance Facility Yard – Amtrak MOW Base)	644 Broad Street., Perryville	RCRA-LQG, OCP, HIST UST, AST, MANIFEST,	14
Havre de Grace Wastewater Plant*	1 Jerry Foster Way, Havre de Grace	OCP, UST, NPDES	75
City of Havre de Grace Fleet Maintenance Shop*	4 Jerry Foster Way, Havre de Grace	OCP, UST	75

\*These sites were incorrectly mapped in EDR Corridor Report as being located within a 0.25 mile radius of the study area. The sites are actually located approximately 1 mile south of the study area. Based on the distance between these sites and the study area, these sites were determined to not represent environmental concerns for the Project and further evaluation of the sites was not necessary.

### 5.3 Summary of PIA Files

The purpose of this section will be to summarize all site files that were reviewed. Previous investigations and significant events that have occurred on properties within the Survey Area will be presented in chronological order from oldest to most recent. The sites are discussed in order of location from west to east across the study area. The site locations are shown on Figures 6 through 9. The files obtained from the PIA request are included as Appendix H. An evaluation of how these sites may impact the Project is included in Section 6.0.

#### **Welsh Property**

The Welsh Property site is located approximately 300 feet south of the study area at 2321 Old Post Road in Aberdeen. BrightFields requested information for the site from MDE however no OCP case file for the site was provided at the file review.

#### **GAF Transportation**

The GAF Transportation spill site is located at the southern shoulder of the northbound side of Pulaski Highway near the intersection of Oakington Road and Pulaski Highway in Havre de Grace. BrightFields requested information for the site from MDE however no OCP case file for the site was provided at the file review.

### **Pool Concepts, Inc.**

The Pool Concepts, Inc. site is located within the study area at 2226 Pulaski Highway in Havre de Grace. BrightFields requested information for the site from MDE however no OCP case file for the site was provided at the file review.

### **Bay Oil, Inc.**

The Bay Oil, Inc. site is located within the study area at 2110 Pulaski Highway in Havre de Grace. The OCP case file indicates that petroleum impacts were discovered at the site during the removal of USTs at the site. Three 4,000 gallon heating oil USTs were removed in December 1998, one 6,000 gallon gasoline UST was removed in August 1999, and two 8,000 gallon gasoline USTs were abandoned in place at the site in November 1999. A subsurface investigation including soil and groundwater sampling was subsequently conducted at the site. Analysis of the soil and groundwater samples collected indicated the presence of petroleum contaminants at concentrations exceeding MDE clean-up levels. Based on the results of the subsurface investigation, four groundwater monitoring wells were installed at the site. Based on decreasing trends of petroleum contamination observed in groundwater samples collected from the monitoring wells at the site, MDE required no further action at the site.

### **Former Ames Shopping Plaza-Master Cleaners**

BrightFields reviewed the following documents for the Former Ames Shopping Plaza site:

- *Phase I Environmental Site Assessment* prepared by Geo-Technology Associates, Inc. (GTA) for DBB, LLC, October 2004.
- *Phase II Environmental Site Assessment* prepared by GTA for DBB, LLC, October 2004.
- *Toxicological Evaluation* prepared by MDE Environmental Restoration and Redevelopment Program for MDE VCP.
- *Revised Response Action Plan* prepared by GTA for Rock Glenn Commercial, LLC, August 2005.
- *Response Action Plan Addendum Plan* prepared by GTA for Rock Glenn Commercial, LLC, November 2006.
- *Subsurface Characterization Using MIP and SC Technologies* prepared by Columbia Technologies, LLC for GTA, December 2006.
- *8<sup>th</sup> Quarterly Groundwater Sampling Event* prepared by GTA for Rock Glenn Commercial, LLC, April 2007.

- *Well Installation and Sampling* prepared by Chesapeake Geosciences, Inc. (CGS) for MDE Land Restoration Program (LRP), June 2010.
- *Additional Well Installation and Sampling* prepared by CGS for MDE LRP, September 2011.
- *Cross-section of former Ames Shopping Center plume area* prepared by MDE, January 2012.

The Former Ames Shopping Plaza site is located approximately 500 feet north of the study area at 2015-2213 Pulaski Highway in Havre de Grace. The site currently consists of the Harbor Shops shopping plaza. Prior to the existing Harbor Shops shopping plaza, the site consisted of an Ames Shopping Plaza facility. Dry cleaning operations were conducted at the former Ames Shopping Plaza between 1969 and 2003. The most recent dry cleaning tenant, Master Cleaners, occupied the property from 1974 until 2003.

Investigations of the site have indicated tetrachloroethene (PCE) concentrations in groundwater at the site as high as 77,000 µg/L, which is well above the MDE groundwater clean-up standard of 5 µg/L. Recent investigations have indicated that a significant PCE plume is present in groundwater beneath the site and that the plume is migrating south. Review of a contaminant plume cross section prepared by MDE in 2012 indicates that concentrations of PCE as high as 5,000 µg/L are present within the study area. These concentrations may increase as significantly higher concentrations of PCE have been detected in groundwater up-gradient of the study area. Groundwater within this portion of the study area is present between approximately 37 feet bgs and 42 feet bgs. It is also possible that contaminants in groundwater have contaminated soils within the study area and/or created soil gas vapors within the study area. The investigation of the Ames site by MDE CHS Enforcement Division is ongoing.

### **Bonnett Property**

The Bonnett Property site is located approximately 200 feet north of the study area at 1919 Pulaski Highway in Havre de Grace. BrightFields requested information for the site from MDE however no OCP case file for the site was provided at the file review.

### **Friendly Oil Company – Aero Energy**

BrightFields reviewed the following documents for the Friendly Oil Company – Aero Energy (Aero) site:

- *Quarterly Monitoring Report* prepared by Nutshell Enterprises, LTD. (Nutshell) for Aero Energy.
- *Well Gauging Reports for September 2004* prepared by Nutshell for Aero Energy, September 2004.
- *UST Closure Report* prepared by Advanced Environmental Concepts, Inc. (AEC) for Aero Energy, March 2009.
- *Subsurface Investigation* prepared by AEC for Aero Energy, June 2009.
- *RE: Site Status Letter* from MDE to Aero Energy, October 2009.
- *Report of Monitoring Well Gauging, Sampling & Interim Corrective Action Summary* prepared by AEC for Aero Energy, February 2010.
- *Report of Monitoring Well Gauging, Sampling & LPH Removal* prepared by AEC for Aero Energy, May 2010.
- *Revised Corrective Action Plan* prepared by AEC for Aero Energy, September 2010.
- *Report of Quarterly Monitoring Well Sampling* prepared by AEC for Aero Energy, April 2012.
- *Report of Quarterly Monitoring Well Sampling & LPH Recovery* prepared by AEC for Aero Energy, July 2012.
- *Pilot Study Evaluation and Groundwater Sampling Report* prepared by AEC for Aero Energy, February 2013.
- *Corrective Action Plan* prepared by AEC for Aero Energy, August 2013.
- *RE: Corrective Action Plan Approval* from MDE to Aero Energy, October 2013.
- *Report of Quarterly Monitoring Well Sampling* prepared by AEC for Aero Energy, October 2013.
- *Report of Quarterly Monitoring Well Sampling* prepared by AEC for Aero Energy, January 2014.

The Aero site is located approximately 500 feet north of the study area at 1751 Pulaski Highway in Havre de Grace. The site currently is used by Aero Energy. Aero Energy is a company that supplies fuel oil and natural gas for residents in the Havre de Grace area. Prior to Aero Energy, the site was used by the Friendly Oil Company for the same purpose. The former Friendly Oil facility was evident on the site in a 1970 aerial photograph, indicating that the Friendly Oil Company operated since at least 1970.

In 1997, an inventory review at the site indicated the release of approximately 700 gallons of kerosene. Subsequent investigations conducted between 1997 and 2008 included the installation of eight groundwater monitoring wells, removal of four underground storage tanks (USTs), and the removal of approximately 1,000 gallon of liquid phase hydrocarbons (LPH). In 2008, two additional groundwater monitoring wells were installed at the site and in 2009, a portable groundwater pump and treat recovery system was mobilized to the site. The investigations conducted at the site indicate that groundwater beneath the Aero site flows to the southeast, towards the study area.

The most recent groundwater data available collected in December 2013 indicated methyl tert-butyl ether (MTBE), benzene, and total petroleum hydrocarbons (TPH) present in groundwater at concentrations exceeding MDE clean-up standards. In 2013, a pilot test for a dual phase treatment approach was conducted at the site. The two treatment processes proposed to be used together are surfactant injection and traditional groundwater pump and treat technology. The results of the pilot test indicated that surfactant injection at the Aero site was effective in reducing LPH. MDE authorized the surfactant remediation to be conducted at the Aero site in an email dated March 4, 2014.

### **Osborne Boat Sales**

The Osborne Boat sales site is located within the study area at 1754 Pulaski Highway in Havre de Grace. The OCP case file indicates that one gasoline UST and two heating oil USTs were removed from the site on April 14, 1997. Multiple holes were observed in the heating oil tanks and photoionization detector (PID) readings in both of the fuel oil tank excavations exceeded 350 parts per million (PPM). The OCP case file indicates that two groundwater monitoring wells were to be installed in the excavation areas to further assess the site. No further information was provided in the OCP case file.

### **F.W. Haxel Co.**

The F.W. Haxel Co. site is located within the study area at 1750 Pulaski Highway in Havre de Grace, adjacent to the east of the Osborne Boat Sales site. Two separate OCP case files were provided for the site.

The first case file is listed under the former occupant of the site; Tru-Value Hardware. Petroleum impacts were discovered at the site during the removal of three USTs in May 1994. A groundwater monitoring well was installed and sampled at the site to evaluate the petroleum impacts. The groundwater sample collected was analyzed for benzene, toluene, ethylbenzene,



xylenes (BTEX), MTBE, and TPH gasoline range organics (GRO). The analytical results indicated low levels of dissolved petroleum. Based on the low levels of petroleum constituents detected, MDE required no further action and the associated OCP case was closed in January 1995.

The second OCP case file is listed under the current occupant of the site; F.W. Haxel Co. In September 2004, a 550 gallon diesel UST was removed from the site. On July 14, 2005, a subsurface investigation including soil and groundwater sampling was conducted. Analytical results for the samples indicated that petroleum constituents were not detected above the laboratory detection limits. Based on the results of the subsurface investigation at the site, MDE required no further action and the associated OCP case was closed in September 2005.

### **H&S Distribution Co.**

The H&S Distribution Co. site is located approximately 450 feet north of the study area at 1715 Pulaski Highway in Havre de Grace. The OCP case file for the site indicates that three USTs were removed from the site February 1994. No evidence of a release was encountered during the removals and MDE closed the associated OCP case in February 1994.

### **Wilson Getty Service**

The Wilson Getty Service site is located approximately 150 feet north of the study area at 1633 Pulaski Highway in Havre de Grace. The OCP case file indicates that five USTs were removed from the site in April 1995 and that no evidence of petroleum contamination was encountered. The associated OCP case file was closed in April 1995.

### **Nori's Service Station**

The Nori's Service Station site is located approximately 120 feet north of the study area at 1625 Pulaski Highway in Havre de Grace, adjacent to the east of the Wilson Getty Service site. MDE files indicate that several USTs were removed from the site but no releases were documented at the site.

### **Havre de Grace Exxon**

The Havre de Grace (HdG) Exxon site is located adjacent to the north of the study area at 1609 Pulaski Highway in Havre de Grace. The OCP case file indicates that in February 1993, five USTs and three hydraulic lifts were removed from the site. Following the UST removal, four groundwater monitoring wells were installed and sampled to assess the site. Soil samples were

also collected during the monitoring well installation. The soil and groundwater samples collected were analyzed for BTEX and TPH. TPH DRO was detected in one of the soil samples collected at a concentration of 10 mg/kg. Total BTEX concentrations in the groundwater samples collected ranged from not detected to 142 µg/L. MTBE concentrations in the groundwater samples ranged from not detected to 3,500 µg/L. TPH GRO concentrations in the groundwater samples ranged from not detected to 0.81 mg/L. Groundwater elevation data collected from the monitoring wells at the site indicated that groundwater beneath the site flows to the southeast. Based on the results of the investigation, MDE required no further action at the site and the associated OCP case was closed in March 1995.

### **Adult Book Store**

The Adult Book Store site is located within the study area at 1634 Pulaski Highway. The OCP case file indicates that a 1,000 gallon heating oil tank was removed from the site in February 2000. No evidence of a release was encountered during the removal. The associated OCP case was closed in February 2000.

### **Debonis Chevrolet**

The Debonis Chevrolet site is located adjacent to the north of the study area at 1517 Pulaski Highway in Havre de Grace. MDE visited the site in 1991 to investigate a report of oil entering the storm culvert in front of the facility. The Debonis Chevrolet facility was discharging floor washwater to an oil water separator, which discharged to waters of the State. The OCP case file indicates that the facility owner put engineering controls in place to prevent further unauthorized discharges. The OCP case file was closed in April 1997.

### **Cleaning Solutions Group-Cello Corporation Site**

BrightFields reviewed the following documents for the Cleaning Solutions Group-Cello Corporation site (Cello site):

- *Consent Order in the Matter of Cello Corporation* prepared by the United States District Court for the District of Maryland, August 1989.
- *Groundwater Survey Report* prepared by Environmental Strategies Corporation (ESC) for Cello Corporation, December 1989.
- *Phase II Hydrogeologic Investigation* prepared by ESC for Cello Corporation, March 1991.

- *Phase I Environmental Site Assessment and Compliance Review* prepared by Environmental Resources Management (ERM) for The Sherwin Williams Company Cleaning Solutions Group.
- *RE: Groundwater Investigation, Former Cello Corporation's property* from MDE to the Sherwin Williams Company, November 21, 2005.
- *VCP Work Plan* prepared by ERM for the Sherwin Williams Company, July 2007.
- *Phase II Environmental Site Assessment* prepared by ERM for the Sherwin Williams Company, January 2009.
- *Toxicological Investigation* prepared by MDE Land Restoration Program for MDE Voluntary Cleanup Program.
- *Facts About Cleaning Solution Group Site* prepared by MDE, June 2009.
- *Memorandum, Carrol Company et al. V. The Sherman Williams Company* prepared by the United States District Court for the District of Maryland, January 2012.

The Cello site is located partially within the study area at 1354 Old Post Road in Havre de Grace. The Cello site was first used by Hexall during the 1940s to manufacture aircraft engines. Following the 1940s, the site was operated by Alcolac, and later, beginning in the 1960s, the site was operated by Fuld-Stauford, a subsidiary of Alcolac. The type of operations that occurred at the site during Fuld-Stauford's ownership are unknown. In 1977, Cello Corporation, which was owned by the Grow Group, purchased the site. Cello Corporation used the site to manufacture cleaning products, aerosols, and acrylics. In 1995, the Grow Group and Cello Corporation were purchased by ICI. In March 1996, the Sherwin Williams Company purchased the Cello Corporation, including the Cello site, from ICI. Site operations under Sherwin Williams have remained essentially the same as the historical operations of Cello Corporation.

Between July 1985 and August 1987, MDE observed the unauthorized discharge of pollutants from the Cello site and the placement of pollutants in locations likely to result in unauthorized discharges. In 1988, an Administrative Consent Order required that Cello Corporation conduct an investigation to determine the extent of contamination that may have resulted from these unauthorized discharges. Pursuant to the Consent Order, Cello Corporation completed several investigations at the site between 1989 and 1992 including a *Groundwater Survey Report*, a *Phase II Hydrogeologic Investigation*, and a *Phase III Investigation*.

The 1989 Groundwater Survey included the installation of five groundwater monitoring wells on the site (MW-1 through MW-5). The wells were initially sampled in September 1989 and the

sample results indicated the presence of VOCs in the groundwater samples collected from all five monitoring wells. The groundwater sample collected from MW-2 contained approximately 2 mg/L of total VOCs, including 910 µg/L of 1,1-dichloroethene. The groundwater elevation data collected during the Groundwater Survey indicated that groundwater beneath the Cello site flows to the southeast.

In August 1990, as part of a *Phase II Hydrogeologic Investigation*, two additional groundwater monitoring wells (MW-6 and MW-7) and four piezometers (PZ-1 through PZ-4) were installed at the site. The site monitoring wells were sampled twice, in September and November 1990. The sampling results indicated that VOCs consisting of chlorinated solvents were detected in the groundwater samples collected from MW-2, MW-3, and MW-5 above regulatory criteria. Four VOCs (1,1 dichloroethene, 1,1-dichloroethane, 1,1,1-trichloroethane (TCA), and trichloroethene (TCE)) were detected in all three of the wells. Other VOCs detected in MW-2, MW-3, or MW-5 above regulatory criteria included vinyl chloride (VC), chloroethane, 1,2-DCA, 1,2-dichloroethene (1,2-DCE), carbon tetrachloride, 1,1,2-trichloroethane, xylenes, acetone, and methylene chloride. In order to determine if an off-site upgradient source could have been contributing to the contaminant at the site, an upgradient well (MW-6) was installed at the site. No VOCs were detected in the samples collected from MW-6. Additionally, an upgradient sanitary sewer was suspected as a potential off-site source of contamination. However, a sample collected from the sewer upgradient of the Cello site did not indicate the presence of VOCs.

In March 1992, a Phase III Investigation was conducted at the site including soil sampling (58 samples), sampling of the seven groundwater monitoring wells, and sampling of three of the four piezometers. The March 1992 sampling indicated that shallow groundwater at the site contained dissolved concentrations of several chlorinated solvents including TCE, TCA, and their associated daughter products. Total VOCs were detected in MW-2, MW-3, and MW-5 at concentrations of 809 µg/L, 262 µg/L, and 197 µg/L, respectively. Headspace readings collected during the investigation also indicated the presence of VOCs in piezometers PZ-1 and PZ-4. Significant soil impacts were not identified at the site, with most soil samples containing less than 1 mg/kg of total VOCs. Overall, the data collected thus far did not define a source area for the contamination. Based on the results of the Phase III Investigation, Cello's consultant (ESC) recommended the installation of two additional monitoring wells on the south side of the Cello site.

The *RE: Groundwater Investigation* letter from MDE to Sherwin Williams Company indicates that the Cello Property groundwater investigation was reassigned to the MDE Controlled Hazardous Substance (CHS) Enforcement Division. As part of the transfer process, the CHS

Division reviewed the Cello site case file and determined that further information was needed in order for MDE to make a final determination for the Cello site. MDE suggested that Sherwin Williams may want to further address the site under the Maryland Voluntary Cleanup Program (VCP).

In 2006, Sherwin Williams submitted a VCP application for the Cello site to MDE. In a letter dated September 4, 2006, MDE notified Sherwin Williams that additional investigation of the site would need to be conducted before the site could be entered into the VCP. In January 2009, Sherwin Williams' consultant (ERM) conducted a Phase II Environmental Site Assessment (ESA) of the Cello site including the collection of soil, groundwater, surface water, subslab soil gas, and indoor air samples. The results of the Phase II continued to confirm the presence of VOCs in the form of chlorinated solvents beneath the Cello property site. The groundwater data collected during the 2009 Phase II ESA indicated that groundwater enters the Cello site from the east, and then flows to the east and south. No further investigation of the Cello site has been conducted since the 2009 Phase II ESA.

On July 14, 2006, the Sherwin-Williams Company submitted a VCP application for the Cello site to MDE seeking a No Further Requirements Determination (NFRD) as a responsible person. On April 21, 2009, MDE accepted the VCP application submitted by the Sherwin-Williams Company for the Cello site and requested the development of a proposed response action plan in order to address potential risks associated with the property. On June 3, 2009, the VCP application submitted by Sherwin Williams for the Cello site was withdrawn from the VCP.

On June 28, 2006, the Carroll Company submitted a request for expedited inculpable person status for the Cello site. MDE granted expedited inculpable person status on July 6, 2006, with the requirement that the Carroll Company submit a VCP application for the property within six months. On July 14, 2006, the Carroll Company submitted a VCP application package for the Cello site seeking a NFRD as an inculpable person. On April 21, 2009, the application submitted by Carroll Company for the Cello site was denied for participation in the VCP.

On June 28, 2006, Ogden, LLC submitted a request for expedited inculpable person status for the Cello site. MDE granted expedited inculpable person status on July 3, 2006, with the requirement that Ogden, LLC submit a VCP application for the property within six months. On July 14, 2006, Ogden, LLC submitted a VCP application package for the Cello site seeking a NFRD as an inculpable person. On April 21, 2009, the application submitted by Ogden, LLC for the Cello site was denied for participation in the VCP.

No information was provided regarding the current clean up status for the site. Groundwater beneath the Cello site flows east and then southeast, away from the study area.

### **C&P Telephone**

The C&P Telephone site is located adjacent to the south of the study area at 1324 Revolution Street in Havre de Grace. The OCP case file indicates that petroleum impacts were discovered at the site during the removal of a 1,000 gallon waste oil UST. A groundwater monitoring well was installed and sampled to evaluate the release. Based on the low levels of dissolved petroleum constituents detected in groundwater at the site, MDE required no further action and the associated OCP case was closed in February 1993.

### **Cytec Engineered Materials, Inc.**

BrightFields reviewed the following documents for the Cytec Engineered Materials, Inc. (Cytec) site:

- *Verification Sampling Plan, Area of Concern No. 1* prepared by Groundwater Technology, Inc. for American Cyanamid Company, January 1991.
- *Verification Sampling Plan, SWMUs 6, 7, 10, 18, and AOCs 2 and 3* prepared by Groundwater Technology, Inc. for American Cyanamid Company, January 1991.
- *Assessment and Abandonment of Two Underground Fuel Oil Tanks* prepared by OHM Remediation Services Corporation for American Cyanamid Company, April 1991.
- *Assessment of the Underground 2-Ethoxyethanol Storage Tank* prepared by OHM Remediation Services Corporation for American Cyanamid Company, May 1991.
- *Underground Storage Tank Closure Assessment Report* prepared by Groundwater Technology, Inc. for American Cyanamid Company, February 1991.
- *Verification Sampling Report, Area of Concern No. 1* prepared by Groundwater Technology, Inc. for American Cyanamid Company, October 1992.
- *Compliance Evaluation Inspection Report* prepared by MDE, March 2002.
- *Facility Inspection Report* prepared by MDE, September 2004.
- *2006 Annual Site Monitoring Report* prepared by Arcadis U.S., Inc., March 2007.

Cytec Engineered Materials, Inc. is located approximately 400 feet southeast of the study area at 1300 Revolution Street in Havre de Grace. The Cytec site is located approximately 350 feet northeast of the Cello site. Cytec manufactures adhesives for use in the aerospace industry.

Cytec was formerly known as the American Cyanamid Company, and prior to that as the Bloomingdale Rubber Company. The Bloomingdale Rubber Company moved their headquarters from Chester, Pennsylvania to the Cytec site in 1962. In 1963, the American Cyanamid Company acquired Bloomingdale Rubber Company and in 1981, American Cyanamid Company completed the construction of a “Honeycomb Core” manufacturing plant on the site. In 1992, the Honeycomb Core manufacturing business was sold to Alcore, Inc. with manufacturing facilities in Riverside and Jessup, Maryland. In December 1993, American Cyanamid Company divested all chemical processing operations to form Cytec Industries, Inc. The Havre de Grace facility is the Global Headquarters of Cytec Engineered Materials, Inc., a unit of Cytec Industries. The facility manufactures high strength structural adhesives, composite materials, and adhesive primers. These products are used primarily in the manufacture of aircraft, missiles, satellites, and sporting goods.

The adhesives and primers manufactured at the facility contain various solvents such as methyl ethyl ketone (MEK), toluene, and methanol. Production equipment at the facility is routinely cleaned with either acetone or methylene chloride.

In 1990, the USEPA conducted a RCRA Facility Assessment of the plant which identified all former and current areas of waste storage. These areas were identified as Solid Waste Management Units (SWMUs) and Areas of Concern (AOCs). In November 1991, a RCRA Corrective Action Permit was approved by USEPA for the facility and the areas identified for further investigation were as follows:

<b>AOC or SMWU</b>	<b>Description</b>
SWMU 6	Spent Acid Truck Loading Pad
SWMU 7	Former RCRA Spent Acid Tank Site
SWMU 10	Outside Sump
SWMU 18	Waste Oil Accumulation Area
AOC 1	Underground Storage Tanks Area
AOC 2	Adhesives Building Sanitary Sewer
AOC 3	Honeycomb Core Building Sanitary Sewer

AOC 1 was the only location at the facility where contamination was found. The USTs formerly located in AOC 1 consisted of the following:

<b>Tank ID #</b>	<b>Capacity (gallons)</b>	<b>Product</b>
1	6,000	MEK
2	6,000	2-Ethoxyethanol

<b>Tank ID #</b>	<b>Capacity (gallons)</b>	<b>Product</b>
3	6,000	Methanol
4	6,000	Ethylene dichloride
5	6,000	Methylene dichloride
6	6,000	Fuel Oil
7	6,000	Fuel Oil
8	10,000	Fuel Oil
9	12,000	Fuel Oil
10	1,000	Fuel Oil

All of the USTs listed above were either removed from the site or abandoned in place in 1991. During the UST removal/abandonment, the USTs were assessed for leakage by the collection of soil samples from soil borings advanced around the USTs. The analytical results for the soil samples indicated that Tanks 1-5 had leaked. TPH was detected at concentrations below the Maryland Environmental Assessment Technology (MEAT) for Leaking Underground Storage Tanks (LUSTs) criteria in the soil samples collected from the vicinity of Tanks 6-10.

In 1992, a Verification Investigation (VI) of AOC 1 was conducted to further investigate the releases from the USTs. In addition to the VI, a Phase I RCRA Facility Investigation (RFI) was conducted at the site in 1995 and a Phase II RFI was conducted at the site in 1998. These investigations indicated eight contaminants of concern (COCs) in groundwater at the site at concentrations exceeding the United States Environmental Protection Agency (USEPA) health based media-specific screening levels (MSSLs): 1,2-dichloroethane (1,2-DCA), carbon disulfide, chloroform, methylene chloride, TCE, PCE, 1,1,2-trichloroethane (1,1,2-TCA), and VC.

During the implementation of the Phase II RFI, Cytec conducted pilot tests for in-situ air stripping groundwater treatment systems. Results of the pilot tests indicated that the air stripping systems did not provide adequate treatment and stabilization of the groundwater contamination at the site. Therefore, a groundwater extraction remediation system was proposed and implemented in 2001. The system extracts groundwater from monitoring well MW-10D, which is located in the area with the highest levels of groundwater contamination. MW-10D is also located on the southern portion of the Cytec site, down-gradient of AOC 1. The groundwater extracted from MW-10D was pumped approximately 2,500 feet from the Cytec site through a dedicated, double-contained pipeline to the City of Havre de Grace Publicly Owned Treatment Works (POTW) facility. The system was designed to operate at an average flow of 7.5 gallons per minute to the POTW facility. On average, the system pumped approximately 300,000 gallons of extracted groundwater per month.



As part of the site remediation, a groundwater monitoring program was implemented in 2001 for a period of 5 years. Twenty groundwater monitoring wells were sampled on a semi-annual basis during this period.

In December 2006, as part of a Phase III RFI of the site, Cytec conducted additional investigations to further characterize on-site and off-site groundwater impacts and to evaluate the effectiveness of the remediation system.

The operation of the groundwater extraction system and the results of the groundwater monitoring program are summarized in the *2006 Annual Site Monitoring Report* prepared by Arcadis U.S., Inc. Results from the monitoring program indicated that groundwater beneath the Cytec site flows east towards the Chesapeake Bay. The groundwater sampling results indicated that some COCs have been detected in off-site wells to the east of the facility, but at concentrations below MDE clean-up levels.

#### **A-1 Sales, Inc.**

The A-1 Sales, Inc. site is located partially within the study area at 1200 Pulaski Highway. The facility is operated as an automobile junk yard. The facility also stores wrecked vehicles for insurance companies. The engines and transmissions of the vehicles are removed within the shop at the facility prior to staging them in the lot on the site.

In 1993, MDE visited the site in response to an anonymous complaint of antifreeze and oil spills at the site. The MDE inspector observed oil-stained soils located outside of the shop building at the site. The oil contaminated soil was subsequently removed by the facility owner.

The OCP case file also indicates that a 1,000 gallon gasoline UST and a 2,000 gallon diesel UST were removed from the site in July 1993. At the time, the USTs had been out of service for approximately 5 years. During the removal it was determined that the 1,000 gallon UST had leaked but not evidence of petroleum contamination was encountered. MDE closed the associated OCP case in July 1993.

#### **Auto Ranch-Harbor Station**

The Auto Ranch-Harbor Station site is located approximately 150 feet west of the study area at 1005-1021 Pulaski Highway in Havre de Grace. Currently, the Harbor Station shopping center is located at the site. The Auto Ranch facility, an automobile storage and recycling facility (junk yard), was formerly located at the site where the existing Rite Aid Pharmacy is located.

In 1999, a limited Phase II ESA was conducted at the site for a prospective purchaser. The limited Phase II ESA was targeted to evaluate three USTs that were previously removed from the site. Analytical results for soil samples collected from the site indicated concentrations of TPH present below MDE residential clean-up standards. Based on the results of the Phase II ESA, MDE required no further action.

In 2005, during the demolition of the buildings on the site, oil impacted soils were discovered around a subsurface hydraulic lift at the facility. Approximately 50 tons of oil-contaminated soil was removed from the site. Confirmatory soil and groundwater samples were collected and analyzed for VOCs and TPH. The analytical results for the samples indicated contaminants present at concentration below the MDE non-residential clean-up standards. Based on the results of the confirmatory samples, the associated OCP case was closed in January 2006.

### **Amoco-Havre de Grace BP**

The Amoco-Havre de Grace (HdG) BP site is located partially within the study area at the southwest corner of Pulaski Highway and Lewis Lane in Havre de Grace. The site has a mailing address of 1001 Pulaski Highway. The OCP case file for the site did not indicate any documented releases at the site.

### **MCK Trucking Co.**

The MCK Trucking Co. site is located partially within the study area at the northwest corner of Pulaski Highway and Lewis Lane in Havre de Grace. The site has a mailing address of 963 Pulaski Highway. BrightFields requested information for the site from MDE however no OCP case file for the site was provided at the file review.

### **Citgo-HdG Car Care**

BrightFields reviewed the following documents for the Citgo-Hdg Car Care (Citgo) site:

- *Site Assessment Report* prepared by AEC for Havre de Grace Car Care Center, May 2005.
- *Corrective Action Plan* prepared by AEC for Havre de Grace Car Care Center, June 2006.
- *Site Assessment Report* prepared by AEC for Havre de Grace Car Care Center, October 2007.

- *Supplemental Subsurface Investigation* prepared by AEC for Mr. Les McFadden, September 2008.
- *Site Conceptual Model* prepared by AEC for Mr. Les McFadden, June 2009.
- *Corrective Action Plan* prepared by AEC for Mr. Les McFadden, June 2009.
- *Report of Monitoring Well Gauging & Sampling* prepared by AEC for Mr. Les McFadden, June 2009.
- *Revised Corrective Action Plan* prepared by AEC for Mr. Les McFadden, August 2009.
- *Report of Observations* prepared by MDE, April 2011.

The Citgo site is located approximately 1,200 feet southeast of the study area at the northwest corner of Lewis Lane and Revolution Street in Havre de Grace at a location that is topographically down-gradient of the study area. The site has a mailing address of 1101 Revolution Street. The site was previously used as a gasoline filling station and for automobile maintenance for more than 25 years. Three USTs previously located at the site were replaced with steel coated USTs in the early 1990s the USTs were equipped with a cathodic protection system. In 2004, these three USTs and the associated UST system were removed from the site. The USTs appeared to be free from pitting/corrosion, however, evidence of petroleum contamination was observed during the removal activities. The soils excavated from the UST field contained concentrations of gasoline range organics (GRO) as high as 114,040 µg/L. Soil samples collected from nearby fuel dispensers at the site contained detectable levels of petroleum hydrocarbons from 2 feet bgs to 18 feet bgs.

Subsequent investigations conducted at the site revealed the presence of liquid, absorbed, and dissolved phase petroleum hydrocarbon contamination in the subsurface at the site and in the subsurface of the property to the east beyond Lewis Lane. Groundwater elevation data collected from the eight monitoring wells installed at the site indicates that groundwater beneath the site flows to the east and to the southeast. The groundwater monitoring wells at the site were last sampled in 2009. Results of the sampling event indicated the presence of MTBE, BTEX, and GRO at concentrations exceeding MDE clean-up standards. A review of the 2009 Revised Corrective Action Plan indicates that AEC proposed a combination of dual-phase extraction (DPE) and in-situ chemical oxidation (ISCO) be implemented at the site to contain and reduce the migration of the groundwater contaminant plume on the Citgo site.

A MDE *Report of Observations* for a site visit conducted on April 8, 2011 indicates that no additional sampling or remedial activities have occurred at the Citgo site since the 2009 sampling

event. The *Report of Observations* also indicates that the site owner was not planning to conduct additional sampling or remediation due to financial hardship.

### **Post Road Cleaners**

The Post Road Cleaners site is located approximately 1,400 feet southeast of the study area at 1100 Revolution Street in Havre de Grace at a location that is topographically down-gradient of the study area. The site is located to the south of the Citgo site across Revolution Street. BrightFields requested files for the site from MDE but no files were provided at the time of the file review other than a *Report of Observations* for a MDE Compliance Evaluation Inspection performed on August 20, 1997. The *Report of Observations* indicates that at the time of the inspection, Post Road Cleaners operated a single dry cleaning unit which utilized PCE as a dry cleaning solvent. A review of facility records indicated that Post Road Cleaners purchased approximately 28-30 gallons of solvent a year. The MDE inspection did not reveal any improper storage or disposal practices at the site. The owner of the facility indicated that he purchased the dry cleaning business in the late 1970s.

The Post Road Cleaners site was identified in the MDE Land Restoration Program (LRP). Based on this information, it is likely that a release has been documented at the site. Based on the results of the investigations of the Citgo site located beyond Revolution Street to the north, groundwater beneath the Post Road Cleaners site is anticipated to flow to the east and southeast, away from the study area.

### **Williams Residence**

The Williams Residence site is located approximately 1,300 feet southeast of the study area at 1007 Revolution Street in Havre de Grace. BrightFields requested information for the site from MDE however no OCP case file for the site was provided at the file review.

### **T&C Auto Sales**

The T&C Auto Sales site is located approximately 350 feet northwest of the study area at 942 Pulaski Highway in Havre de Grace. The OCP case file for the site indicates that MDE inspected the facility on August 28, 2003 and observed a small amount of staining within the shop and lot. Other than the staining the shop appeared to be in good condition. Based on the minimal amount of staining observed MDE closed the associated OCP case in May 2004.

## **Chevron One-Stop Service**

The Chevron One-Stop Service site is located approximately 1,400 feet northwest of the study area at 903 Pulaski Highway in Havre de Grace. The OCP case file indicates that in 1989, MDE responded to a release of fuel from the facility into a nearby stream. Three groundwater monitoring wells were installed at the site and between 1989 and 2000, an undocumented amount of LPH was removed from the wells through pumping, hand bailing, and use of sorbent pads. In 1997, eight USTs were removed from the site: one 2,000 gallon heating oil UST, one 4,000 gallon diesel UST, five 4,000 gallon gasoline USTs, and a previously abandoned 4,000 gallon UST of unknown contents. No perforations were noted on the removed USTs, however, product was observed in the excavation and an unquantified amount of petroleum impacted soil was removed. In December 2008, a subsurface investigation was conducted and four soil borings were advanced to collect soil and groundwater samples. Four additional groundwater monitoring wells were installed during the investigation. Analysis of groundwater samples collected from the groundwater monitoring well network at the site in May 2012 indicated benzene at concentrations up to 1,000 µg/L, ethylbenzene at concentrations up to 1,800 µg/L, MTBE at concentrations up to 2,100 µg/L, naphthalene at concentrations up to 990 µg/L, TPH DRO at concentration up to 5.5 mg/L, and TPH GRO at concentrations up to 100 mg/L. Based on the results of the groundwater sampling, MDE concluded that the residual petroleum contamination at the site posed no threat to human health or the environment and no further action was required by MDE.

## **Havre de Grace Manufactured Gas Plant**

BrightFields reviewed the following documents for the Havre de Grace (HdG) Manufactured Gas Plant (MGP) site:

- *Preliminary Assessment* prepared by Maryland Waste Management Administration for USEPA, June 1985.
- *Site Inspection* prepared by NUS Corporation for USEPA, June 1990.
- *Groundwater Sampling Event* prepared by Geraghty & Miller, Inc. (Geraghty & Miller) for Baltimore Gas & Electric (BGE), July 1990.
- *Groundwater Sampling Event* prepared by Geraghty & Miller for BGE, October 1991.
- *Groundwater Sampling Event* prepared by Geraghty & Miller for BGE, October 1992.
- *Annual Groundwater Monitoring Report* prepared by Geraghty & Miller for BGE, September 1993.

- *Annual Groundwater Monitoring Report* prepared by Geraghty & Miller for BGE, September 1994.
- *Level III Site Inspection Prioritization* prepared by MDE for USEPA, June 1995.
- *Groundwater Sampling Event* prepared by Geraghty & Miller for BGE, October 1995.
- *Toxicological Data Screen* prepared by MDE Environmental Restoration and Redevelopment Program for MDE Brownfields Site Assessment Division.
- *Expanded Site Inspection* prepared by MDE for USEPA, October 2008.

The HdG MGP site is located approximately 1,100 feet southeast of the study area at 907 Revolution Street in Havre de Grace at a location that is topographically down-gradient of the study area. The site currently is owned by the town of Havre de Grace and is leased to the J.M. Huber Corporation. From 1909 to 1932, the site was used by the Havre de Grace Gas Company to manufacture coal gas. Between 1932 and 1968, the site was used by Baltimore Gas & Electric (BGE) to store and regulate gas. In the late 1980s, the J.M. Huber Corporation began leasing the site to produce food grade silica products. Investigations of the site indicated that the presence of significant contamination from products associated with gas manufacturing as well as contamination suspected to have originated from off-site sources. Tar like materials have been encountered in the subsurface soils at the site. Additionally, VOCs and SVOCs have been detected above regulatory criteria in groundwater and SVOCs and metals have been detected in surface soils above regulatory criteria, including surface soils located in the athletic field to the north of the site. Investigations of the site indicate that groundwater beneath the HdG MGP site flows east towards the Chesapeake Bay.

In 2007, MDE conducted an *Expanded Site Inspection* of the HdG MGP site which included soil and groundwater sampling. Analytes detected in groundwater above regulatory criteria included aluminum (total and dissolved), arsenic (total and dissolved), iron (total and dissolved), lead (total), manganese (total and dissolved), vanadium total, methyl tert-butyl ether (MTBE), chloroform, TCE, PCE, naphthalene, and bis(2-ethylhexyl)phthalate. Analytes detected in shallow soil (0-2 feet bgs) above regulatory criteria included arsenic, lead, mercury, and benzo[a]pyrene. Arsenic was the only analyte detected above regulatory criteria in deep soil (4-6 feet bgs). Investigations of other potential sources of VOCs in groundwater at the site are ongoing. Preliminary results suggest the presence of at least two significant sources of chlorinated solvents that may be impacting groundwater and surface water at the HdG MGP site.

## 660 Revolution Street

BrightFields reviewed the following documents for the 660 Revolution Street site:

- *Expanded Phase I Environmental Site Assessment* prepared by GTA for Community Activities Center of Havre de Grace, June 2001.
- *Report of Monitoring Well Installation and Sampling* prepared by GTA for Key Bank and Trust, October 2001.
- *Subsurface Investigation and Monitoring Well Installation* prepared by GTA for Mr. Jim VanCheri, March 2007.
- *Subsurface Investigation/ISCO Feasibility Study* prepared by GTA for 660 Revolution St LLC, March 2008.
- *Off-Site Investigation* prepared by CGS for MDE LRP, October 2011.

The 660 Revolution Street site is located approximately 0.5 mile southeast of the study area at the southeast corner of Revolution Street and South Adams Street in Havre de Grace; a location that is topographically down-gradient of the study area. Historic research conducted as part of the *Expanded Phase I Environmental Site Assessment* indicates that in the early 1900s, the site consisted of 10 residential dwellings and undeveloped land. Between the late 1950s and 1980s, the site was developed for commercial uses including a laundry facility and an automobile service center. Other nearby commercial uses currently located in the area include an gasoline filling station and a bus depot/repair facility. The 660 Revolution Street site was also identified as a UST and leaking underground storage tank (LUST) site on the environmental database report reviewed as part of the Phase I ESA. Analytical results for a groundwater sample previously collected from the site indicated that GRO was detected at a concentration of 1,600 µg/L, cis-1,2 DCE was detected at a concentration of 12 µg/L, PCE was detected at a concentration of 7,600 µg/L, and TCE was detected at a concentration of 47 µg/L. Based on this information, AEC recommended further investigation at the site.

In 2009, based on the recommendations of the Phase I ESA, three groundwater monitoring wells were installed at the site. Soil and groundwater samples were collected during the monitoring well installations and elevated concentrations of VOCs including cis-1,2 DCE, TCE, and PCE were detected in all of the soil and groundwater samples collected. Groundwater elevation data collected from the groundwater monitoring wells indicated that groundwater beneath the 600 Revolution Street site flows southeast.

In 2011, MDE LRP retained CGS to perform an off-site investigation to gather data in order to evaluate the potential for vapor intrusion into nearby buildings that could potentially occur as a result of migration of contaminant from the 660 Revolution Street site. As part of the off-site investigation, two soil borings were advanced on the 609 Lewis Street property located to the southeast of the 660 Revolution Street site. Grab groundwater samples were collected from the borings and the analytical results for the groundwater samples indicated PCE present in one of the samples at a concentration of 6.7 µg/L, above the MDE residential and non-residential clean-up standards of 1.2 µg/L and 5.3 µg/L, respectively.

### **Walter Property**

The Walter Property site is located approximately 600 feet south of the study area at 650 Green Street in Havre de Grace. BrightFields requested information for the site from MDE however no OCP case file was provided at the file review.

### **Chesapeake Rent All**

The Chesapeake Rent All site is located approximately 800 feet south of the study area at 210 North Stokes Street in Havre de Grace. The OCP case file indicates that petroleum impacts were discovered at the site during the removal of a 550 gallon gasoline UST at the site. Analysis of soil samples collected during the UST excavation indicated VOCs present at concentrations below the MDE non-residential clean-up levels. Based on the analytical results for the soil samples, MDE closed the associated OCP case in May 2010.

### **Streeter Electric**

The Streeter Electric site is located approximately 350 feet north of the study area at 611 Otsego Street in Havre de Grace. The OCP case file for the site indicates that on September 14, 1994, one 1,000 gallon diesel UST and one 4,000 gallon gasoline UST were removed from the site. The maximum PID readings detected in soils below the diesel and gasoline USTs were 5.7 PPM and 4.0 PPM, respectively. Based on this information, MDE closed the associated OCP case file.

### **Dave Malin Residence**

The Dave Malin Residence site is located approximately 800 feet north of the study area at 623 Ontario Street in Havre de Grace. A review of the OCP case file for the site indicates that on April 25, 1993, Steve Gamatoria of MDE was digging a test pit on the site and that shortly after digging the test pit the pit began to fill up with oil. The spill report indicates that two 275-gallon fuel oil tanks associated with an abandoned apartment building on the site were observed. One



tank was observed to be full, the second tank was empty. MDE notified the property owner that they were responsible to clean up the release at the property. MDE returned to the site on November 5, 1998 to see if the oil had been recovered as instructed by MDE. The MDE inspector found that the apartment building formerly located on the site was demolished and that the sump pit dug to recover the oil had been filled in with dirt. MDE closed the associated case in February 1999.

### **620 North Stokes Street**

The 620 North Stokes Street site is located approximately 500 feet north of the study area at the northwest corner of Linden Lane and North Stokes Street in Havre de Grace. The OCP case file for the site indicates that in May 2008, two 275 gallon heating oil USTs, in separate locations on the site, were removed. Analysis of a soil sample collected from the UST excavation on the east side of the site indicated TPH GRO and TPH DRO present at concentrations of 5,200 mg/kg and 6,300 mg/kg, respectively. In July 2008, approximately 23 tons of petroleum impacted soil were removed from the site for disposal. Analysis of soil samples collected from 8-10 feet bgs indicated decreasing levels of residual petroleum constituents. Based on the results of the soil samples collected during the excavation activities, MDE determined that no further action was necessary and the associated OCP case was closed in August 2008.

### **Cookey's Auto Service**

The Cookey's Auto Service site is located adjacent to the south of the study area at 424-426 North Union Avenue in Havre de Grace. The OCP case file indicates that two improperly abandoned USTs were discovered at the site by MDE in 1988. The USTs were later properly abandoned. The OCP case file did not indicate any documented releases at the facility.

### **Randall Smith/John Wilkie**

The Randall Smith/John Wilkie (Smith/Wilkie) site is located approximately 400 feet north of the study area at 636 Pearl Street in Havre de Grace. The OCP case file indicates that evidence of petroleum odors were encountered at the site during the construction of several residential dwellings in October 1994. A MDE inspector responded on October 27, 1994 and using a digging bar, PID readings were obtained from approximately 1.5-2 feet bgs on the portion of the property where the odors were encountered. PID readings in excess of 100 PPM were detected. The impacted soils were removed and placed on-site for bioremediation. On October 28, 1994, MDE conducted a follow up visit and found that the impacted area was slightly larger than

previously thought. The additional petroleum impacted soils were excavated and placed on-site for bioremediation. MDE closed the associated OCP case in July 1997.

### **606 Water Street**

The 606 Water Street site is located within the study area at the southwest corner of Water Street and Carbon Street in Havre de Grace. The OCP case file for the site indicates that on April 10, 2009, and MDE inspector visited the site in an effort to determine if an abandoned UST is present on the site. The site was listed as having a 550 gallon used oil tank out of service. A fence surrounding the yard prevented access to investigate. No release has been documented at the site. The associated OCP case was closed in May 2009.

### **Gilbert Tank Farm-Gilbert Enterprises**

BrightFields reviewed the following documents for the Gilbert Tank Farm-Gilbert Enterprises site (Gilbert tank site):

- *Brownfields Assessment-Parcel 460* prepared by MDE for the USEPA, September 1997.
- *Brownfields Assessment-Parcel 461* prepared by MDE for the USEPA, September 1997.
- *Brownfields Assessment-Parcel 463* prepared by MDE for the USEPA, December 1997.
- *Brownfields Assessment-Parcel 472* prepared by MDE for the USEPA, December 1997.
- *RE: Gilbert Tank Farm* from MDE to Gilbert Enterprises, June 29, 1998.
- *MDE Site Fact Sheet – 649 Water Street Lots 1 & 3* prepared by MDE, April 2010.
- *MDE Site Fact Sheet – 649 Water Street Lot 2* prepared by MDE, August 2007.

The Gilbert tank site is located partially within the study area along Water Street in Havre de Grace. The site is comprised of four parcels; parcels 460, 461, 463, and 472. Parcels 460 and 461 are located on the western side Water Street and parcels 463 and 472 are located on the eastern side of Water Street adjacent to the Susquehanna River. The four parcels were purchased by Distributor, Inc., later know as Gilbert Enterprises, in the early 1960s and 1970s. Prior to Distributor, Inc., portions of the site were owned by Gulf Oil Co., and Esso Standard Oil Co.

Parcel 460 was leased to Allied Chemical from 1962 to 1987 for use as a truck transfer station for pesticide distribution. An above ground pipeline would transfer the pesticides from an AST located on Parcel 463 to a loading and weighing platform on Parcel 460.

No known operations related to the Gilbert tank farm were conducted on parcel 461, however, drums of petroleum product were observed on the parcel.

Parcels 463 and parcel 472 operated as a bulk transfer station for oil related operations from 1972 until 1993. Parcel 463 was previously owned and operated by the Gulf Oil Corporation and Parcel 472 was previously owned and operated by Esso Standard Oil Company.

In December 1972, the Maryland Department of Natural Resources Oil Control Division issued a complaint to Distributor, Inc. (Gilbert Enterprises) in response to an oil slick observed in the Susquehanna River. On September 24, 1979, approximately 10,000 gallons of kerosene was spilled at the site and was subsequently cleaned up. Inspections of the facility conducted between 1988 and 1991 noted unsatisfactory record keeping practices and storage of batteries, oils, and solvents at the site. These observations prompted a Brownfield Assessment of the four parcels.

In December 1996, MDE collected thirteen soil samples, four surface water samples, and three sediment samples from the four parcels. BrightFields reviewed the analytical results for the soil samples collected and compared them to the current MDE residential and non-residential clean-up standards.

The analytical results for the soil samples collected from Parcel 460 indicate that benzo[b]fluoranthene, benzo[a]pyrene, chromium, iron and vanadium were detected at concentrations exceeding the MDE residential clean-up standards. Arsenic was detected at concentrations exceeding the MDE non-residential clean-up standards.

The analytical results for the soil sample collected from Parcel 461 indicate that aluminum and iron were detected at concentrations exceeding the MDE residential clean-up standards. Arsenic was detected at a concentration exceeding the MDE non-residential clean-up standards.

The analytical results for the soil samples collected from Parcel 463 indicate that benz[a]anthracene was detected above the MDE residential clean-up standard in two soil samples and was detected above the MDE non-residential clean-up standard in one soil sample. Benzo[b]fluoranthene was detected above the MDE residential clean-up standard in three soil samples and was detected above the MDE non-residential clean-up standard in one soil sample. Benzo[k]fluoranthene was detected above the MDE residential clean-up standard in two soil samples. Benzo[a]pyrene was detected above the MDE residential clean-up standard in one soil sample and was detected above the MDE non-residential clean-up standard in three soil samples. Indeno[1,2,3-cd]pyrene was detected above the MDE residential clean-up standard in three soil

samples. Dibenz[a,h]anthracene was detected above the MDE residential clean-up standard in two soil samples and was detected above the MDE non-residential clean-up standard in one soil sample. Aluminum, antimony, cadmium, chromium, iron, manganese, thallium, and zinc were detected in one or more samples above the MDE residential clean-up standard. Arsenic was detected above the MDE non-residential clean-up standard in seven soil samples, iron was detected above the MDE non-residential clean-up standard in one soil sample, lead was detected above the MDE non-residential clean-up standard in two soil samples, and zinc was detected above the MDE non-residential clean-up standard in three soil samples.

The analytical results for the soil samples collected from parcel 472 indicate that aluminum, iron, manganese, thallium, and vanadium were detected at concentrations exceeding the MDE residential clean-up standards. Arsenic was detected at concentrations exceeding the MDE non-residential clean-up standards.

One background soil sample (S-1) was collected from within the study area, between the railroad and parcel 472. Analytical results for the background sample indicated that Benzo[b]fluoranthene, benzo[a]pyrene, dibenz[a,h]anthracene, aluminum, and vanadium were detected at concentrations exceeding the residential clean-up standards. Arsenic was detected above the MDE non-residential clean-up standard.

Based on the results of the Brownfields Assessments MDE recommended no further action at the site. The USEPA concurred with MDE's recommendation indicating that they did not anticipate the need to take additional Superfund enforcement against the site.

In addition to the Brownfields Assessments of the Gilbert tank site under CERCLA, a limited site assessment of the 649 Water Street portion of the Gilbert tank site was conducted under the VCP in 2005. Two soil samples and one groundwater sample were collected from the site and analyzed for TPH, metals, VOCs, and SVOCs. Results of the investigation indicated the presence of TPH in soil at the site at concentrations exceeding MDE clean-up levels.

On August 12, 2005, MTBR Yacht Club, LLC, as the prospective purchaser of the property, submitted a request for expedited inculpable person approval and filed a VCP application seeking a Certificate of Completion for future residential use for the property. On August 15, 2005, MTBR Yacht Club was granted expedited inculpable person approval for the property and took title to the property the same day. On November 16, 2005, the property was accepted into the VCP and MTBR Yacht Club, LLC was informed that a response action plan (RAP) must be developed for the property. A proposed RAP was submitted to the Department on June 23, 2006 and the public informational meeting held on August 2, 2006 at 6:30 p.m. at the Harford County

Public Library. The proposed RAP was approved on November 15, 2007. On April 8, 2010, MTBR Yacht Club, LLC withdrew from the VCP.

### **Havre de Grace WWTP**

The Havre de Grace (HdG) Wastewater Treatment Plant (WWTP) site is located approximately 400 feet south of the study area at 413-415 Saint John Street in Havre de Grace. A review of the OCP case file indicates that petroleum impacted soils were discovered at the site during the removal of a 2,000 gallon diesel UST on March 27, 2008. No perforations were observed in the excavated UST and analysis of soil samples collected from below the tank bottom did not indicate the presence of petroleum constituents. During the UST removal activities, oil contaminated soil was observed entering the excavation above the tank top and the oil was traced to a leaking emergency generator. Approximately 10 tons of oil-contaminated soil was excavated during the replacement of the generator in October 2008. MDE concluded that the residual petroleum contamination remaining at the site posed no threat to human health or the environment and MDE closed the associated OCP case in November 2008.

### **McSpadden Cleaners**

The McSpadden Cleaners site is located approximately 1,500 feet southeast of the study area at the southeast corner of Pennington Avenue and North Washington Street in Havre de Grace. The site has a mailing address of 358 Pennington Avenue. BrightFields reviewed a *Pre-Cerclis Screening Assessment Checklist/Decision Form*, dated October 18, 2012, prepared by MDE for the McSpadden Cleaners site.

McSpadden Cleaners ceased operations at the site approximately 25 to 30 years ago. The screening form indicates that the site was flagged in a *Maryland Drycleaner Initiative Report* as a “Level II” cleaner that operated more than 50 years. No releases have been documented for the McSpadden Cleaners site.

### **Perryville Yacht Club**

The Perryville Yacht Club site is located approximately 1,700 feet north of the study area at 31 River Road in Perryville, approximately 200 feet north of the Owens Marina site. The OCP case file for the Perryville Yacht Club site indicates that a 3,000 gallon gasoline UST was removed from the site in September 2007. Confirmatory soil and groundwater samples collected from the UST pit indicated contamination present at concentrations below MDE clean-up levels. Based on the results of the confirmatory samples, MDE closed the associated OCP case in December 2011.

## **Owens Marina – A. H. Owen & Son Fish Market**

The Owens Marina site is located approximately 1,500 feet north of the study area at 10 River Road in Perryville. The OCP case file for the Owens Marina site indicates that a UST was removed from the site in 1993 and that no evidence of a release from the UST was observed. Based on this information, MDE closed the associated OCP case file in March 1994.

## **Cullem Property**

The Cullem Property site is located approximately 1,000 feet northwest of the study area at 502 Front Street in Perryville. The OCP case file indicates that on March 20, 2007, fuel oil was delivered to a 275-gallon AST at the site. On March 26, 2007, the AST was observed to be empty and oil was discovered below the 502 Front Street residence and below the adjacent residence at 504 Front Street. Impacted surface soils were removed from below the residences and a soil sample was collected from below the 504 Front Street residence for VOCs and TPH analyses. VOCs were not detected above the laboratory detection limits in the soil sample. DRO was detected at a concentration of 300 mg/kg and GRO was detected at a concentration of 29 mg/kg. Based on the results of the soil sampling, the associated OCP case file was closed by MDE in November 2007.

## **Norfolk Southern Railroad**

The Norfolk Southern Railroad site is located partially within the study area at 450-452 Harford Street in Perryville. The OCP case file for the site indicates that MDE visited in the site in 2010 to investigate a report of distressed vegetation in the area possibly related to oil contamination. Train tracks run adjacent to the site and large areas with no vegetation were noted on residential properties adjacent to the tracks. During the MDE visit, no petroleum odors were encountered and PID readings were non-detect. The MDE inspector noted that the residential properties were located down-gradient from a train greaser and that the train tracks and gravel near the greaser were heavily stained.

Review of a *Soil Sampling Report* dated October 2010, prepared by Amec Earth & Environmental, Inc. (AMEC) for National Railroad Passenger Corporation (Amtrak) indicates that six surface soil sample were collected from the site to evaluate the leaking greaser equipment. The soil samples were submitted for oil & grease, herbicides, target compound list (TCL) pesticides, and PCBs analyses.

PCBs were detected in one of the six surface soil samples. Aroclors 1254 and 1260 were detected at concentrations of 0.179 mg/kg and 0.102 mg/kg, respectively, which are below the

MDE residential clean-up level of 0.32 mg/kg for Aroclors 1254 and 1260 and below the MDE residential clean-up level of 0.32 mg/kg for total PCBs.

Pesticides were detected in all six surface soil samples. 4,4'-DDT was detected in each sample at concentrations ranging from 0.0045 mg/kg to 0.0170 mg/kg, which are below the MDE residential clean-up level of 1.9 mg/kg. 4,4'-DDE was detected in 5 of the 6 surface soil samples at concentrations ranging from 0.0039 mg/kg to 0.0096 mg/kg, which are below the MDE residential clean-up level of 1.9 mg/kg. No other analytes were detected above the laboratory detection limits.

MDE closed the associated OCP case file in December 2010 since no evidence of a petroleum release was revealed during the investigation.

### **Perryville Oil Company**

The Perryville Oil Company site is located approximately 200 feet north of the study area at 515 Otsego Street in Perryville. A review of the OCP case file for the site indicates that a release was discovered at the site during the removal of three USTs in 1993. Analytical results for a soil sample collected from the UST excavation indicated total VOCs present at a concentration of 549 mg/kg. A monitoring well was installed at the site to further investigate the release. A groundwater sample was collected and analyzed for VOCs and no VOCs were detected above the laboratory detection limits. Groundwater at the site was encountered at approximately 6 feet bgs.

The OCP case file indicates that in 1996, MDE received a phone complaint for odors emanating from the site. MDE responded to the complaint and did not notice any odors. The MDE representative walked the site and observed an area where two ASTs are filled by a fuel transport vehicle. Two spill buckets were observed beneath the AST fills. One of the spill buckets was completely filled and was spilling over. The MDE representative noticed that a gate valve of the AST fill was not completely shut which was causing the leak. The MDE representative did not observe any other issues at the site. The MDE responder indicated that the owner of the site had completed all requirements set forth by MDE and recommended the case file be closed. The OCP case file indicates that the case was closed on February 1, 2000.

### **Town of Perryville Maintenance Yard**

The Town of Perryville Maintenance Yard is located within the study area at 515 Broad Street in Perryville. The OCP case file indicates that MDE responded to a complaint on August 4, 1994 that oil was being sprayed to kill weeds on the site. The MDE representative spoke to a town

employee at the facility who indicated that they use Barren Weed Killer to control weeds at the facility. The MDE responder indicated that the weed killer contained 98.83% petroleum solvents. The MDE responder spoke to Herbert Meade, a MDE Enforcement Chief at that time, and Mr. Meade indicated that as long as the product was used according to manufacturer directions, there was no problem with using it.

### **Perryville Chevron-Former Perryville Texaco**

The Perryville Chevron-Former Perryville Texaco (Perryville Chevron-Texaco) site is located adjacent to the north of the study area at 636 Broad Street in Perryville. The Perryville Chevron-Texaco site is located adjacent to the east of the Perryville Post Office site. BrightFields reviewed a Phase II ESA for the site performed by Hardy Environmental Services (Hardy) at the request of the property owner in 1994. At the time of the Phase II ESA, three 4,000 gallon gasoline USTs and one 1,000 gallon diesel UST were present at the site. These tanks were installed in 1986 and were in service at the time of the Phase II ESA. In addition to the USTs described above, the Phase II ESA indicated that there were possibly six abandoned USTs present at the site that may have dated as far back as the 1930s. At the time of the Phase II, there were also three 275 gallon waste oil ASTs and one 275 gallon heating oil AST at the site.

The Phase II ESA was conducted on June 6, 1994. Four soil borings (B-1 through B-4) were advanced around the gasoline UST field and one sample was collected from each boring from a depth of approximately 8-9 feet bgs. Two soil borings (B-5 and B-6) were advanced on either side of the diesel UST and one sample was collected from approximately 6-7 feet bgs from each of these two borings. Two soil borings (B-7 and B-12) were advanced in the vicinity of the abandoned UST field and one sample was collected from approximately 7-8 feet bgs from each of these borings. One soil boring (B-10) was advanced to the north of an electrical transformer on the site and a sample was collected from approximately 0.5-1 feet bgs. Three borings (B-8, B-9, and B-11) were advanced to the northeast, east, and south of the main building on the site and samples were collected from approximately 1-2 feet bgs from each of these borings. Two borings (B-13 and B-14) were advanced close to the dispenser island. A soil sample was collected from approximately 5-6 feet bgs from B-13 and from 7-8 feet bgs from B-14. All of the soil samples collected except for the soil sample collected from B-10 were submitted to TPH analysis. The soil sample collected from B-10 was submitted for PCBs analysis. TPH was not detected above the laboratory detection limit in the soil samples collected from B-2, B-8, B-9, and B-12. TPH was detected in all of the other soil samples analyzed for TPH at concentrations ranging from 14 mg/kg to 198 mg/kg, which are below the MDE residential clean-up standard of 230 mg/kg for GRO/DRO. PCBs were not detected above the laboratory detection limits in the



soil sample collected from B-10. Based on these results, MDE closed the associated OCP case in March 1997.

A second OCP case file was opened for the site when petroleum impacts were discovered on the eastern portion of the site during the installation of a storm drain. The oil contaminated soils were removed and properly disposed at an off-site facility. MDE closed the associated OCP case in December 2001.

A third OCP case file was opened for the site when petroleum impacts were observed during the removal of four USTs in May 2008. No perforations were observed in the USTs, however, LPH was observed floating on top of perched groundwater in the excavation. Due to the high water table in the tank field, soil samples were collected from the perimeter and beneath the dispensers. The analysis of the soil samples indicated TPH GRO present at 1,062 mg/kg. MDE closed the associated OCP case file in July 2013 based on the limited risk presented by the historic petroleum issues.

### **Perryville Post Office**

The Perryville Post Office site is located adjacent to the north of the study area at 620 Broad Street in Perryville. The OCP case file for the site indicates that two improperly abandoned 1,000 gallon gasoline USTs were discovered at the site during horizontal drilling activities performed to install a fiber optic line. During the removal of the two USTs, a third 1,000 gallon UST was discovered and also removed. Analytical results for soil samples collected from the bottom of the UST bed indicated that residual contamination remained at the site. However, based on the low levels of remaining contamination, MDE concluded that the remaining contamination posed no threat to human health or the environment and MDE closed the associated OCP case in November 2013.

### **Martino's Liquors**

The Martino's Liquors site is located approximately 600 feet north of the study area at 304 Aiken Avenue in Perryville. The OCP case file for the site indicates that a release was discovered during the removal of two 1,000 gallon gasoline USTs. The UST closure form indicates that soil collected from two feet below the UST bed was screened using a photo-ionization detector (PID) and a reading of 1,033 parts per million (PPM) was indicated. Approximately 40-50 tons of petroleum impacted soil was removed from the site and disposed at Soil Safe, Inc. in Baltimore, Maryland. Based on the documentation of the removal activities provided to MDE, MDE closed the associated OCP case in May 2002.

## **Coastal Unilube**

The Coastal Unilube site is located approximately 200 feet north of the study area at 950 Principio Furnace Road in Perryville. BrightFields reviewed the Oil Control Program (OCP) case file for the site and found that a release of 200-300 gallons of diesel fuel occurred at the site on December 6, 1993. The release occurred due to an AST supply line failure at the site. Review of a MDE *Notice of Compliance* letter dated March 10, 1994 indicates that the spill was removed to the satisfaction of MDE and that the associated OCP case was closed.

## **Firestone Perryville Plant-IKEA Industrial Park Site**

BrightFields reviewed the following documents for the Firestone Perryville Plant-Ikea Industrial Park Site (IKEA Site):

- *Final Screening Site Inspection* prepared by Halliburton NUS Corporation for the USEPA, March 1994.
- *Phase I Environmental Site Assessment* prepared by ATC Associates, Inc. (ATC) for IKEA North America, July 2001.
- *Subsurface Investigation Report* prepared by ATC for IKEA Property, Inc., October 2001.
- *Additional Subsurface Investigation Report* prepared by ATC for IKEA Property, Inc., December 2001.
- *Re: No Further Requirements Determination* from MDE to IKEA Property, Inc., January 29, 2002.

The IKEA site is located adjacent to the south of the study area off of Firestone Road in Perryville. The Firestone Perryville Plant was previously located on a portion of the IKEA site. The Firestone Plant facility consisted of fourteen buildings and numerous above-ground storage tanks ranging from 1,500 gallons to 500,000 gallons in capacity. The Firestone Plant operations began in 1968 with the construction of a polyvinyl chloride (PVC) resin manufacturing and compounding facility. In 1975, the Firestone Plant operations were expanded to include an emulsion resin facility. The manufacturing and compounding facility was shut down in 1977. In December 1980, the Firestone Plant was purchased by Occidental Chemical Corporation. The emulsion resin facility was shut down in June 1982. Following the plant shut down, much of the facility equipment was removed and transferred to other locations. Additionally, all equipment and storage vessels were reportedly emptied of residual products.

Potential environmental concerns were first identified at the Firestone Plant site during an Environmental Audit of the site conducted in 1991. Potential concerns identified for the site included the presence of polychlorinated biphenyl (PCB) containing equipment and the former PVC and emulsion resin manufacturing operations. Subsequent investigations at the site conducted under the VCP by Halliburton NUS Corporation (NUS) and Conestoga-Rovers& Associates (CRA) on behalf of Occidental Chemical Corporation indicated the presence of phthalate compounds, pesticides, PCBs, and metals in soil, sediment, and/or groundwater, however, these contaminants were detected at concentrations below the applicable health advisory levels. Additionally, these investigations indicated that groundwater beneath the IKEA site flow south towards Mill Creek. Based on the results of the investigations, MDE issued a no further requirements determination for the Firestone Plant site on July 31, 1998.

In October 2001, IKEA Property, Inc. submitted VCP applications for the Firestone Perryville Plant site and the adjacent Woodland Coudon Property to MDE seeking NFRDs as an inculpable person for the sites. On November 19, 2001, MDE issued a NFRD for the Firestone Plant site on the conditions that the property be used strictly for commercial or industrial purposes and that a deed restriction be placed on the site prohibiting the use of groundwater.

MDE indicated that an investigation of the adjacent Woodland Coudon property would need to be performed before a NFRD could be issued for this portion of the IKEA site. A Subsurface Investigation of this portion of the IKEA site was conducted by ATC in October 2001. During the investigation, 11 soil samples and four grab groundwater samples were collected from five Geoprobe<sup>®</sup> borings advanced on the site. Arsenic, thallium, and mercury were detected above the MDE cleanup levels in one surface soil sample collected from 0-1 feet below ground surface (bgs). Mercury was detected above the MDE cleanup levels in one subsurface soil sample collected from 4-5 feet bgs. No other analytes were detected above the cleanup levels.

Based on the results of the 2001 Subsurface Investigation, MDE requested that three additional samples be collected for mercury analysis. ATC also proposed that five additional soil samples be collected for thallium analysis. In November 2001, ATC performed the additional sampling and mercury and thallium were not detected above the laboratory detection limits in any of the additional samples. Based on the results of the investigations conducted on the Woodland Coudon property portion of the IKEA site, MDE granted a NFRD for this portion of the IKEA site in a letter dated January 29, 2002.

## **Amtrak Maintenance Facility Yard – Amtrak MOW Base**

The Amtrak Maintenance Facility Yard site (Amtrak MOW Base) is located within the study area at 644 Broad Street in Perryville. The OCP case file for the Amtrak MOW Base indicates that several petroleum releases have been reported for the facility. On April 16, 2000, approximately 25 gallons of fuel oil was released due to a heating oil UST line failure. The OCP case file indicates that analytical results for soil samples collected from borings advanced in the vicinity of the failed UST line indicated elevated levels of TPH at approximately 12 feet bgs and low levels of TPH at approximately 20 feet bgs. Soil samples collected from soil borings advanced farther from the failed UST line indicated very low levels of TPH. An Amtrak representative indicated that the UST and associated impacted soils were removed from the site. Based on these results, MDE closed the associated OCP case.

In August 2000, oil was observed seeping from the ground surface in the vicinity of the removed heating oil UST. In September, 2001, the area was reinvestigated. Soil borings were advanced in the original B-5 and B-7 locations.

B-5 was completed to a depth of 20 feet bgs. Petroleum odors were encountered between approximately 8-12 feet bgs. Soil samples 5A and 5B were collected from 12 feet bgs and 20 feet bgs, respectively, and analyzed for TPH. TPH DRO and TPH GRO were detected at concentrations of 2,100 mg/kg and 660 mg/kg, respectively, in soil sample 5A. TPH DRO and TPH GRO were not detected above the laboratory detection limits in soil sample 5B. Groundwater was not encountered in B-5 and therefore, no groundwater samples were collected.

B-7 was completed to a depth of 16 feet bgs. Petroleum odors were not detected in B-7. Soil samples 7A and 7B were collected from 8 feet bgs and 16 feet bgs, respectively, from B-7 and analyzed for TPH. TPH DRO and TPH GRO were not detected above the laboratory detection limits in either sample. Based on the results of the investigation MDE closed the associated OCP case file.

On July 25, 2001, a fuel delivery truck tank was punctured in an accident causing a release at the Amtrak MOW Base. The amount of product released was estimated to be approximately 8-10 gallons of diesel fuel. The spill was subsequently cleaned up. Since the amount released was less than 25 gallons, no further action was required by MDE and the associated OCP case file was closed.

## **6.0 SUMMARY OF POTENTIAL ENVIRONMENTAL HAZARDS**

This Section further evaluates the sites identified within and/or in close proximity to the study area with environmental issues that may require environmental planning and/or additional study during the engineering design phase or reconstruction and expansion of the Susquehanna Bridge. As detailed in the previous sections of this report, these sites were identified based on historic research, an environmental database search, and visual observations. This Section organizes the sites identified into three categories: green, yellow, and orange. The site locations are depicted on Figures 6 through 9.

Sites categorized as green are considered to be low potential environmental hazard sites. These have minimal environmental issues which may include residual soil and/or groundwater contamination and may have little or no environmental cost impact. The green category may also include contaminated sites located outside of the study area that are not anticipated to be a concern for the Project based on known or anticipated groundwater flow direction. Additional study of some green sites may be required if reconstruction and expansion requires significant ground disturbance. The potential risk associated with minimal disturbance of these sites may be mitigated by proper planning and personal protective equipment (PPE).

Sites categorized as yellow are considered to be moderate potential environmental hazard sites and may have some environmental cost impact on the Project. These should be regarded with caution because moderate contamination may remain in site soil and/or groundwater. Sites located within, or adjacent to the study area for which limited information is available may be included as yellow sites. Additional study, including a detailed Phase I ESA and/or soil and groundwater sampling should be considered if reconstruction and expansion will require land disturbing activities on or adjacent to these sites.

Sites categorized as orange are considered to be high potential environmental hazard sites. These should be regarded with caution due to the likelihood of encountering soil and/or groundwater contamination and/or treatment system components. These sites may have significant cost impact to the project. Additional study, including a detailed Phase I ESA and/or soil and groundwater sampling should be completed if reconstruction and expansion will require land disturbing activities on or adjacent to these sites.

### **6.1 Low Environmental Hazard - Green Sites**

This Section summarizes those sites determined to be low potential environmental hazard sites and the potential hazards associated with each site.

### **Welsh Property**

No information was obtained from the MDE file review for the Welsh Property site. The site was identified in the EDR database search as an OCP site. The site is located topographically down-gradient of the study area. Additionally, regional groundwater flow in the area is to the southeast, away from the study area. Based on this information, adverse impacts to subsurface conditions within the study area due to contaminant release from the Welsh Property site are not anticipated.

### **Bonnett Property**

As indicated in Section 4.0, no information for the Bonnett Property site was provided at the MDE file review. The site is located approximately 200 feet north of the study area at a location topographically up-gradient of the study area. The EDR Corridor Report indicates that the OCP case for the site was closed in May 2000. Based on the location of the site outside of the study area, and the fact that the associated OCP case has been closed, significant adverse impacts to subsurface conditions within the study area due to contaminant release from the Bonnet Property site are not anticipated.

### **H&S Distribution Co.**

The H&S Distribution site is located approximately 400 feet north of the study area and the OCP case file for the site indicates that petroleum impacts were not encountered during the removal of three USTs at the site. Based on this information, adverse impacts to subsurface conditions within the study area due to contaminant release from the H&S Distribution site are not anticipated.

### **Wilson Getty Service**

The Wilson Getty Service site is located approximately 150 feet north of the study area and the OCP case file for the site indicates that petroleum impacts were not encountered during the removal of five USTs at the site. Based on this information, adverse impacts to subsurface conditions within the study area due to contaminant release from the Wilson Getty Service site are not anticipated.

### **Nori's Service Station**

The Nori's Service Station site is located approximately 120 feet north of the study area and the OCP case file for the site indicates that petroleum impacts were not encountered during the

removal of USTs at the site. Based on this information, adverse impacts to subsurface conditions within the study area due to contaminant release from the Nori's Service Station site are not anticipated.

### **Adult Book Store**

The Adult Book Store site is located adjacent to the north of the study area. The OCP case file for the site indicates that no petroleum impacts were documented at the site during the removal of a 1,000 gallon heating oil tank at the site in 2000 and the associated OCP case was closed. Based on this information, adverse impacts within the study area due to contaminant release from the Adult Book Store site are not anticipated.

### **Debonis Chevrolet**

The OCP case file for the Debonis Chevrolet site is associated with unauthorized discharge of floor washwater to a storm sewer at the site. It is unlikely that the floor washwater discharged to the storm sewer at the site significantly impacted subsurface conditions at the site. Accordingly, adverse impacts to subsurface conditions within the study area due to contaminant release from the Debonis Chevrolet Site are not anticipated.

### **Always Recycling, LLC**

The Always Recycling, LLC site is located within the study area at 1347 Post Road in Havre de Grace. BrightFields observed the site during the site visits conducted on April 3, 2014. The facility is a scrap metal recycling facility. The company website indicates that the facility also recycles electric motors, batteries, automobile radiators, computer printers, and computer monitors. The company website also indicated that the facility has operated for over 10 years. Recycling operations typically involve the retrieval/containment and disposal of hazardous and/or potentially hazardous materials from the recycled components. Improper retrieval/containment and disposal of such materials can result in adverse impacts to subsurface conditions at recycling facilities.

Based on the fact that the site was not identified on any regulatory databases in the EDR Corridor report, adverse impacts to subsurface conditions within the study area due to contaminant release from the Always Recycling, LLC site are not anticipated.

### **C&P Telephone**

The C&P Telephone site is located adjacent to the south of the study area. Petroleum impacts were discovered at the C&P Telephone site during the removal of a 1,000 gallon waste oil UST. A groundwater monitoring well was installed and sampled at the site and based on the low concentrations of petroleum constituents detected in the groundwater sample, MDE required no further action at the site. Based on a review of reports for the Cello and Cytec sites located nearby to the south, groundwater beneath the C&P Telephone site is anticipated to flow southeast. Based on the anticipated groundwater flow direction beneath the C&P Telephone site, and the low levels of petroleum contamination detected at the site, adverse impacts within the study area due to contaminant release from the C&P Telephone site are not anticipated.

### **Amoco-Havre de Grace BP**

The HdG BP site is located partially within the study area to the north of the railroad corridor. No releases have been documented at the site. Based on this information, significant impacts to subsurface conditions within the study area due to contaminant release from the HdG BP site are not anticipated.

### **Citgo-HdG Car Care**

The Citgo site is located approximately 1,200 feet southeast of the study area. Investigations of the site have revealed the presence of liquid, absorbed, and dissolved phase petroleum hydrocarbon contamination and petroleum contaminants have been detected in soil and groundwater at the site at concentrations exceeding MDE clean-up levels. Investigations of the site indicate that groundwater beneath the Citgo site flows to the east and southeast, away from the study area. Based on the distance between the Citgo site and the study area, and the groundwater flow direction beneath the Citgo site, adverse impacts to subsurface conditions within the study area due to contaminant release from the Citgo site are not anticipated.

### **Post Road Cleaners**

The Post Road Cleaners site is located approximately 1,400 feet southeast of the study area, to the south of the Citgo site. Only limited information for the Post Road Cleaners site was obtained from the MDE file review. The Post Road Cleaners site was identified in the MDE LRP and it is therefore likely that a release has been documented at the site. However, based on a review of the investigations performed for the Citgo site to the north, groundwater beneath the Post Road Cleaners site is anticipated to flow to the east and/or to the south, away from the study area. Based on the distance between the site and the study area, and the anticipated groundwater



flow direction beneath the Post Road Cleaners site, adverse impacts to subsurface conditions within the study area due to contaminant release from the Post Road Cleaners site are not anticipated.

### **Williams Residence**

The Williams Residence site is located approximately 1,300 feet southeast of the study area. No information for the site was provided by MDE at the file review. Based on a review of the investigations performed from the Citgo site located nearby, groundwater beneath the Williams Residence site is anticipated to flow to the east and/or to the south, away from the study area. Based on the anticipated groundwater flow direction beneath the Williams Residence site, adverse impacts to subsurface conditions within the study area due to contaminant release from the Williams residence site are not anticipated.

### **T&C Auto Sales**

The T&C Auto Sales site is located approximately 350 feet northwest of the study area at a location that is topographically up-gradient of the study area. No releases have been documented at the site. Based on this information, and the distance between the T&C Auto Sales site and the study area, adverse impacts to subsurface conditions within the study area due to contaminant release from the T&C Auto Sales site are not anticipated.

### **Chevron One-Stop Service**

The Chevron One-Stop Service site is located approximately 1,400 feet northwest of the study area at a location that is topographically up-gradient of the study area. Analytical results for groundwater samples collected from the site in May 2012 indicated petroleum contaminants present at concentrations exceeding MDE clean-up levels. However, based on the distance between the study area and the Chevron One-Stop Service site, adverse impacts to subsurface conditions within the study area due to contaminant release from the Chevron One-Stop Service site are not anticipated.

### **Havre de Grace Manufactured Gas Plant**

The HdG MGP site is located approximately 1,100 feet southeast of the study area. The site was previously used to manufacture coal gas and to store and regulate gasses. Investigations of the site have indicated the presence of significant contamination from products associated with coal gas manufacturing. VOCs and SVOCs have been detected in groundwater at the site above MDE clean-up levels and SVOCs and metals have been detected in surface soil at the site above

MDE clean-up levels. Investigations of the site indicated that groundwater beneath the HdG MGP site flows east, away from the study area. Based on the groundwater flow direction beneath the HdG MGP site, adverse impacts to subsurface conditions within the study area due to contaminant release from the HdG MGP site are not anticipated.

### **660 Revolution Street**

The 660 Revolution Street site is located approximately 0.5 mile southeast of the study area. Investigations of the site have indicated the presence of chlorinated solvents in groundwater at concentrations exceeding MDE clean-up levels. Groundwater elevation data collected from the site indicates that groundwater beneath the 660 Revolution Street site flows to the southeast, away from the study area. Based on the groundwater flow direction beneath the 660 Revolution Street site, and the distance between the 660 Revolution Street site and the study area, adverse impacts to subsurface conditions within the study area due to contaminant release from the 660 Revolution Street site are not anticipated.

### **Walter Property**

The Walter Property is located approximately 600 feet south of the study area. No information for the site was provided by MDE at the file review. However, the Walter Property site is located at a location that is topographically down-gradient of the study area and groundwater beneath the Walter Property is anticipated to flow to the east and/or to the south, away from the study area. Based on the distance between the study area and the Walter Property site, and the anticipated groundwater flow direction beneath the Walter Property site, adverse impacts to subsurface conditions within the study area due to contaminant release from the Walter Property site are not anticipated.

### **Chesapeake Rent All**

The Chesapeake Rent All site is located approximately 800 feet south of the study area at a location topographically down-gradient of the study area. Petroleum contamination was encountered at the site during the removal of a 550 gallon gasoline UST. Analysis of soil samples collected during the UST removal indicated VOCs present at concentrations below MDE non-residential clean-up levels. Based on the topographic location of the Chesapeake Rent All site, groundwater beneath the Chesapeake Rent All site is anticipated to flow to the east and/or to the south, away from the study area. Based on the anticipated groundwater flow direction beneath the site, and the distance between the site and the study area, adverse impacts

to subsurface conditions within the study area due to contaminant release from the Chesapeake Rent All site are not anticipated.

### **Streeter Electric**

The Streeter Electric site is located approximately 350 feet north of the study area at a location that is topographically up-gradient of the study area. In September 1994, minor petroleum impacts were discovered during the removal of two USTs at the site. Based on the minor petroleum impacts encountered at the site, and the distance between the site and the study area, adverse impacts to subsurface conditions within the study area due to contaminant release from the Streeter Electric site are not anticipated.

### **Dave Malin Residence**

The Dave Malin Residence site is located approximately 800 feet north of the study area at a location that is topographically up-gradient of the study area. The OCP case file for the site indicates that a release of heating oil from a 275-gallon AST occurred at the site in 1993. The OCP case file does not indicate whether or not the release was cleaned up, however, MDE closed the associated OCP case in 1999. Based on the limited release of heating oil that occurred at the site, and the distance between the site and the study area, adverse impacts to subsurface conditions within the study area due to contaminant release from the Dave Malin Residence site are not anticipated.

### **620 North Stokes Street**

The 620 North Stokes site is located approximately 500 feet north of the study area at a location that is topographically up-gradient of the study area. Petroleum contamination was discovered at the site during the removal of two 275-gallon heating oil USTs. In July 2008, 23 tons of petroleum impacted soil were removed from the site for disposal. Analysis of soil samples collected during the removal indicated decreasing levels of petroleum contamination at approximately 8-10 feet bgs. Based on the soil sample results, MDE determined no further action was necessary at the site and the OCP case was closed in 2008. Based on the distance between the site and the study area, and the residual petroleum impacts remaining at the site, significant impacts to subsurface conditions within the study area due to contaminant release from the 620 North Stokes Street site are not anticipated.

### **Cookey's Auto Service**

The Cookey's Auto Service site is located adjacent to the south of the study area at a location that is topographically down-gradient of the study area. No releases have been documented at the site. Based on this information, adverse impacts to subsurface conditions within the study area due to contaminant release from the Cookey's Auto Service site are not anticipated.

### **Randall Smith/John Wilkie**

The Smith/Wilkie site is located approximately 400 feet north of the study area at a location that is topographically up-gradient of the study area. Petroleum impacts were discovered at the site during construction activities in 1994. The petroleum-impacted soils were over-excavated and bio-remediated on-site. MDE closed the associated OCP case in July 1997. Although residual petroleum contamination may remain at the site, based on the distance between the site and the study area, significant adverse impacts to subsurface conditions within the study area due to contaminant release from the Smith/Wilkie site are not anticipated.

### **606 Water Street**

The 606 Water Street site is located within the study area to the north of the railroad corridor. The OCP case file indicates that no releases have been documented at the site. Based on this information, adverse impacts to subsurface conditions within the study area due to contaminant release from the 606 Water Street site are not anticipated.

### **Havre de Grace WWTP**

The HdG WWTP is located approximately 400 feet south of the study area at a location topographically down-gradient of the study area. Petroleum impacted soils were discovered during the removal of a UST at the site and approximately 10 tons of petroleum impacted soil were removed. MDE concluded that the residual petroleum contamination remaining at the site posed no threat to human health or the environment and MDE closed the OCP case in 2008. Based on this information, adverse impacts to subsurface conditions within the study area due to contaminant release from the HdG WWTP site are not anticipated.

### **McSpadden Cleaners**

The McSpadden Cleaners site is located approximately 1,500 feet southeast of the study area at a location that is topographically down-gradient of the study area. A drycleaner previously operated at the site for more than 50 years. No releases have been documented at the site.

Groundwater beneath the McSpadden Cleaners site is anticipated to flow east and/or south, away from the study area. Based on this information, adverse impacts to subsurface conditions within the study area due to contaminant release from the McSpadden Cleaners site are not anticipated.

### **Perryville Yacht Club**

The Perryville Yacht Club site is located approximately 1,700 feet north of the study area. Analysis of soil and groundwater samples collected during the removal of a UST from the site in 2007 indicated petroleum contaminants present at concentrations below MDE clean-up levels. Based on this information, and the distance between the site and the study area, adverse impacts to subsurface conditions within the study area due to contaminant release from the Perryville Yacht Club site are not anticipated.

### **Owens Marina-A.H. Owen & Son Fish Market**

The Owens Marina site is located approximately 1,500 feet north of the study area. No releases have been documented at the site. Based on this information, and the distance between the site and the study area, adverse impacts to subsurface conditions within the study area due to contaminant release from the Owens Marina site are not anticipated.

### **Cullem Property**

The Cullem Property site is located approximately 1,000 feet northwest of the study area at a location topographically up-gradient of the study area. A fuel oil spill occurred at the site in 2007 during the refilling of a 275 gallon AST. The spill was subsequently cleaned up and analysis of a confirmatory soil sample indicated TPH DRO and TPH GRO present at concentrations of 300 mg/kg and 29 mg/kg, respectively. Based on the results of the confirmatory sample analysis, MDE closed the OCP case. Based on the distance between the site and the study area, adverse impacts to subsurface conditions within the study area due to contaminant release from the Cullem Property site are not anticipated.

### **Perryville Oil Company**

The Perryville Oil Company site is located approximately 200 feet north of the study area. Petroleum impacts were discovered at the site during the removal of three USTs in 1993. A groundwater monitoring well was installed at the site and sampled to further evaluate the release. Analytical results for the groundwater sample indicated that VOCs were not detected above the laboratory reporting limits. Based on this information, adverse impacts to subsurface conditions

within the study area due to contaminant release from the Perryville Oil Company site are not anticipated.

### **Town of Perryville Maintenance Yard**

The Town of Perryville Maintenance Yard site is located within the study area to the north of the railroad corridor. MDE visited the site in response to a complaint that oil was being sprayed to control weeds at the facility. The MDE inspector found that the weed killer used at the site consisted primarily of petroleum solvents. Since the weed killer was being used in accordance with the manufacturer specification, no action was required at the site. Based on the limited amount of petroleum solvents used to kill weeds at the site, significant impacts to subsurface conditions within the study area due to contaminant release from the Town of Perryville Maintenance Yard site are not anticipated.

### **Perryville Post Office**

The Perryville Post Office site is located adjacent to the north of the study area. The OCP case file for the site indicates that two improperly abandoned USTs and residual petroleum impacts were discovered at the site during the installation of a fiber optic line. Based on the low levels of petroleum contamination detected in soil samples collected from the site MDE required no further action. Based on the low level of petroleum contamination present at the site, significant impacts to subsurface conditions within the study area due to contaminant release from the Perryville Post Office site are not anticipated.

During the April 3, 2014 site visit, an electric substation was observed in the parking lot behind the Perryville Post Office building (Photograph # 29). No signs of leakage were observed in the vicinity of the substation.

### **Martino's Liquors**

The Martino's Liquors site is located approximately 600 feet north of the study area. Petroleum impacts were discovered at the site during the removal of two 1,000 gallon gasoline USTs. Approximately 40-50 tons of petroleum impacted soil were subsequently removed from the site for disposal. Although some residual contamination may remain at the Martino's Liquors site, significant adverse impacts to subsurface conditions within the study area due to contaminant release from the Martino's Liquors site are not anticipated.

### **Perryville Wastewater Treatment Plant**

The Perryville Wastewater Treatment Plant site was observed on historic topographic maps, aerial photographs, and during the April 3, 2014 site visit. The site was not identified in any regulatory databases in the EDR Corridor Report. Based on this information, adverse impacts to subsurface conditions within the study area due to contaminant release from the Perryville Wastewater Treatment Plant site are not anticipated. However, based on the close proximity of the site to the study area, it is possible that subsurface wastewater delivery lines are present within or adjacent to the study area in the vicinity of the site.

### **Coastal Unilube**

The Coastal Unilube site is located approximately 200 feet north of the study area. A release of 200-300 gallons of diesel fuel occurred at the site in 1993. The release was subsequently cleaned up and the OCP case was closed. Based on the limited release that occurred at the site, adverse impacts to subsurface conditions within the study area due to contaminant release from the Coastal Unilube site are not anticipated.

### **Firestone Perryville Plant-IKEA Industrial Park Site**

The IKEA site is located adjacent to the south of the study area. Investigations of the site conducted under the VCP have indicated the presence of phthalate compounds, pesticides, PCBs, and metals in soil, sediment, and/or groundwater at the site at concentrations below regulatory criteria. Investigations have also indicated that groundwater beneath the IKEA site flows south towards Mill Creek, away from the study area. Based on the low concentrations of contaminants detected at the site, and the groundwater flow direction beneath the site, significant adverse impacts to subsurface conditions within the study area due to contaminant release from the IKEA site are not anticipated.

## **6.2 Moderate Environmental Hazard – Yellow Sites**

This Section summarizes those sites determined to be moderate potential environmental hazard sites and the potential hazards associated with each site.

### **GAF Transportation**

No information was obtained from the MDE file review for the GAF Transportation site. The Map Findings section of the EDR Corridor Report indicates that a spill of petroleum occurred at the site resulting from an automobile accident. The Map Findings Section indicates that MDE

closed the associated OCP case in September 2006. Based on this information it is possible that residual contamination remains at the site. Based on the location of the site within the study area and the lack of information regarding subsurface conditions at the site, the site should be regarded as a moderate environmental hazard.

### **Pool Concepts**

As indicated in Section 4.0, no information for the Pool Concepts site was provided at the MDE file review. Based on the location of the site within the study area, and the lack of information regarding subsurface conditions at the site, the site should be regarded as a moderate environmental hazard.

### **Bay Oil, Inc.**

The Bay Oil, Inc. site is located within the study area at a location that is topographically up-gradient of the railroad corridor. Groundwater beneath the Bay Oil, Inc. site is anticipated to flow south towards the railroad corridor. The OCP case file for the site indicates that petroleum contamination was detected at the site at concentrations exceeding MDE clean-up levels. Based on this information, adverse impacts to subsurface conditions within the study area due to contaminant release from the Bay Oil, Inc. site are possible.

### **Friendly Oil Company – Aero Energy**

The Aero site is located approximately 500 feet north of the study area at a location topographically up-gradient of the study area. Investigations have indicated that groundwater beneath the site flows to the southeast, towards the study area. LPH has been found in several groundwater monitoring wells at the site and petroleum contamination has been detected in groundwater at the site at concentrations exceeding MDE clean-up levels. Based on this information, adverse impacts within the study area due to contaminant release from the Aero site are possible.

### **Osborne Boat Sales**

The Osborne Boat Sales site is located within the study area at a location that is topographically up-gradient of the railroad corridor and groundwater beneath the Osborne Boat Sales site is anticipated to flow south towards the railroad corridor. The OCP case indicates that a release was documented at the site during the removal of USTs, however, no site contaminant concentrations were reported in the OCP case file. Based on the location of the site within the study area and the limited information regarding subsurface conditions at the site, adverse



impacts to subsurface conditions within the study area due to contaminant release from the Osborne Boat Sales site are possible.

#### **F.W. Haxel Co.**

The F.W. Haxel site is located within the study area at a location that is topographically up-gradient of the railroad corridor and groundwater beneath the Osborne Boat Sales site is anticipated to flow south towards the railroad corridor. The OCP case indicates that a release was documented at the site during the removal of USTs. Analytical results for a groundwater sample collected from the site indicated low levels of petroleum contamination present. Based on the location of the site within the study area and the documented petroleum impacts in groundwater at the site, adverse impacts to subsurface conditions within the study area due to contaminant release from the F.W. Haxel site are possible.

#### **Havre de Grace Exxon**

The HdG Exxon site is located adjacent to the north of the study area at a location topographically up-gradient of the study area. An investigation of the site indicated that groundwater beneath the HdG Exxon site flows southeast towards the study area. The OCP case file for the site indicates that petroleum contamination was detected in groundwater at the site at concentrations exceeding MDE clean-up levels. Based on this information, adverse impacts to subsurface conditions within the study area due to contaminant release from the HdG Exxon site are possible.

#### **Cytec Engineered Materials, Inc.**

The Cytec site is located approximately 400 feet south of the Project area. 1,2-DCA, carbon disulfide, chloroform, methylene dichloride, TCE, PCE, 1,1,2-TCA, and VC were detected in groundwater at the site at concentrations exceeding USEPA MSSSLs. Investigations of the site have indicated that groundwater beneath the Cytec site flows to the east, away from the study area. Off-site impacts due to contaminant migration from the Cytec site have been detected to the east of the Cytec site. A groundwater extraction system was installed and operated at the site between 2001 and 2006. Although the site is located in close proximity to the study area, based on the groundwater flow direction beneath the site, significant adverse impacts to subsurface conditions within the study area are not anticipated. However, it is possible that remediation system components could be encountered in the vicinity of the Cytec site.

### **A-1 Sales, Inc.**

The A-1 Sales site is located partially within the study area to the north of the railroad corridor at a location that is topographically up-gradient of the railroad corridor. Based on a review of reports for other sites located in the vicinity of the A-1 Sales site, groundwater beneath the A-1 sales site is anticipated to flow south towards the study area. No releases have been reported for the site. However, the site is operated as a junk yard and junk yard operations typically involve the use and disposal of hazardous and/or potentially hazardous materials. It is possible that improper use or disposal of such hazardous and/or potentially hazardous materials has impacted subsurface conditions at the A-1 Sales site. Based on the use of the A-1 Sales site as an automobile junk yard, and the location of the site topographically up-gradient of the study area, adverse impacts within the study area due to contaminant release from the A-1 Sales site are possible.

### **Auto Ranch-Harbor Station**

The Auto Ranch site is located approximately 150 feet west of the study area at a location topographically up-gradient of the study area. The site was previously used as an automobile junk yard and three USTs were previously located at the site. Petroleum impacts were discovered at the site in 1999 during a Phase II ESA and in 2005 during the removal of a subsurface lift at the facility. Soil and groundwater samples collected in 2005 indicated petroleum contaminants present in soil and groundwater at concentrations below the MDE non-residential clean-up levels. Groundwater beneath the Auto Ranch site is anticipated to flow southeast towards the study area. Based on the information reviewed for the Auto Ranch site, adverse impacts to subsurface conditions within the study area due to contaminant release from the Auto Ranch site are possible.

### **MCK Trucking Co.**

The MCK Trucking Co. site is located partially within the study area to the north of the railroad corridor at a location that is topographically up-gradient of the railroad corridor. Based on a review of reports for other sites located in the vicinity of the MCK Trucking Co. site, groundwater beneath the MCK Trucking Co. site is anticipated to flow south towards the railroad corridor. Based on this information and the lack of information regarding subsurface conditions at the MCK Trucking Co. site, the MCK Trucking Co. site should be regarded as a moderate environmental hazard.

### **Former Carroll's Laundry**

As indicated in Section 4.1, Carroll's Laundry was identified within the study area on the Sanborn® Maps for Havre de Grace and a portion of the facility was indicated as a rug (carpet) cleaning operation in 1962. Carpet cleaning in the 1960s typically involved the use of solvents, and improper use, storage, and/or disposal of such solvents could have adversely impacted subsurface conditions at the property. The Carroll's Laundry building also appeared to have been expanded in 1962, possibly to include drycleaning at the facility, which also would have involved the use of solvents. The Carroll's Laundry site was not identified in any of the regulatory databases searched by EDR (see Section 3.0). Based on the lack of information regarding subsurface conditions at the Carroll's Laundry site, the former Carroll's Laundry facility should be regarded as a moderate environmental hazard.

### **Former Gas Stations**

As indicated in Section 4.1, two gasoline filling stations, one within the study area (500 Union Avenue) and one adjacent to the south of the study area (500-502 Warren Street or 428 Union Avenue), were present at the intersection of Warren Street and North Union Avenue on a 1962 Sanborn® Map of Havre de Grace. As indicated in Section 4.3, a review of historic directory listings indicates that the filling station on the 500 North Union Avenue property operated from at least 1962 until at least 1990 (at least 28 years total) and that the filling station on the 500 Warren Street property operated from at least 1962 until at least 1975 (13 years total). Neither of the filling stations were identified in any of the regulatory databases searched by EDR (see Section 3.0). However, based on the length of time that these filling stations operated, adverse impacts to subsurface conditions at the site are possible. Based on the lack of information regarding subsurface conditions at the site, the former gas stations site should be regarded as a moderate environmental hazard.

### **Gilbert Tank Farm-Gilbert Enterprises**

The Gilbert tank site is located partially within the study area to the north of the railroad corridor. The entire site was included in a Brownfields Assessment conducted by MDE in 1997. Metals and PAHs were detected in soil samples collected from the site at concentrations exceeding MDE clean-up levels. A limited site assessment of a portion of the site (649 Water Street) was conducted in 2005 and analysis of soil samples indicated TPH present at concentrations exceeding MDE clean-up levels. Based on this information, adverse impacts to subsurface conditions within the study area due to contaminant release from the Gilbert Tank site are possible.

### **Former Pennsylvania Railroad Shops**

As indicated in Section 4.1, a P.R.R. maintenance facility was previously located within, and adjacent to the north of, the study area. During BrightFields' site visit railroad components including wooden railroad ties were observed remaining on the site. Such maintenance facilities typically used hazardous and/or potential hazardous materials and improper use or disposal of such materials may have adversely impacted subsurface conditions at the site. It is also possible that historic fill materials are present in the subsurface of the site. Based on this information and the lack of information regarding current subsurface conditions at the site, the former P.R.R. Shops site should be regarded as a moderate environmental hazard.

### **Perryville Substation**

An electric substation currently is present within the study area adjacent to the south of the railroad corridor in Perryville. As indicated in Section 4.2, this substation has been present since at least 1953. Electric substations present potential environmental concern as the dielectric fluid used in electrical transformers often contained PCBs in the past and is possible for subsurface conditions to be impacted at substations due to releases of the fluid. Based on the lack of information regarding subsurface conditions at the site, and the location of the substation within the study area in close proximity to the railroad, adverse impacts within the study area due to contaminant release from the Perryville Substation site are possible.

### **Norfolk Southern Railroad**

The Norfolk Southern Railroad site is located partially within the study area. Soil sampling was conducted at the site in response to reports of possible oil contamination emanating from the railroad. Pesticides and PCBs were detected in surface soil samples collected from the site at concentrations below MDE residential clean-up levels. Based on this information and the location of the site within the study area, there is potential for subsurface impacts within the study area due to contaminant release from the Norfolk Southern Railroad site.

### **Perryville Chevron-Former Perryville Texaco**

The Perryville Chevron-Texaco site is located adjacent to the north of the study area at a location topographically up-gradient of the study area. Previous investigations have indicated that subsurface petroleum impacts resulting from leaking USTs are present at the site. The most recent OCP case file for the site was opened when petroleum impacts were encountered during the removal of four USTs in May 2008. No perforations were observed in the removed USTs, however, LPH was observed floating on perched groundwater within the UST excavation area.

Analysis of soil samples collected from the site indicated TPH GRO concentrations as high as 1,062 mg/kg present. Based on the close proximity of the site to the study area, the location of the site topographically up-gradient of the study area, and the petroleum contamination present at the site, adverse impacts within the study area due to contaminant release from the Perryville Chevron-Exaco site are possible.

### **Amtrak Maintenance Facility Yard – Amtrak MOW Base**

The Amtrak MOW base is located within the study area. The OCP case file for the site indicates that petroleum contamination is present at the site. Additionally, a petroleum-like sheen was observed on top of standing water in a ditch located along the Amtrak MOW base access road. Based on this information, adverse impacts within the study area due to contaminant release at the Amtrak MOW base are possible.

### **6.3 High Environmental Hazard - Orange Sites**

This Section will summarize those sites determined to be high potential environmental hazard sites and the potential hazards associated with each site.

#### **Ames Shopping Plaza-Master Cleaners**

The Ames site is located 500 feet north of the study area at a location that is topographically up-gradient of the study area and reports for the site indicate that groundwater beneath the site flows south towards the study area. PCE concentrations as high as 77,000 µg/L have been detected at the site. Review of a *Cross Section* for the site prepared by MDE in 2012 indicates that the PCE plume beneath the Ames site is migrating south into the study area and PCE concentrations as high as 5,000 µg/L are present in the subsurface beneath the railroad corridor. Based on the high concentrations of PCE detected at the Ames site, it is possible that the PCE concentrations within the study area are increasing. Based on this information, significant subsurface impacts are due to contaminant release from the Ames site are present within the study area. The investigation of the Ames site by MDE CHS Enforcement Division is ongoing and it is possible that remediation system components are present within the study area.

#### **Cleaning Solutions Group-Cello Corporation Site**

The Cello site is located partially within the study area. Chlorinated solvents have been detected in groundwater at the site at concentrations exceeding MDE clean-up levels. The investigation of the site has been reassigned to the MDE CHS Enforcement Division. Investigations of the site indicated that groundwater beneath the Cello site flows southeast, away from the study area.

Additionally, investigations of the site have not revealed a definitive source for the chlorinated solvents present in groundwater at the site. Based on the close proximity of the Cello site to the study area, there is potential for adverse impacts to subsurface conditions within the study area. Additionally, it is possible that remediation system components could be encountered in the vicinity of the Cello site.

## **7.0 CONCLUSIONS AND RECOMMENDATIONS**

Based on the findings of this Initial Site Assessment BrightFields recommends the following:

1. After the design plans for the Project are completed, prepare a Contaminated Materials Management Plan (CMMP), and a site specific Health and Safety Plan (HASP) to address soil, sediment, and groundwater management, environmental health, and worker safety during all Project construction activities.
2. In the event that the Project area expands, an Initial Site Assessment should be conducted to assess potential environmental hazards within the area of expansion.
3. Prime Farmland Soils and Soils of Statewide Importance are present within the study area. A sediment and erosion control plan in accordance with Maryland laws should be prepared prior to construction.
4. Sites were assigned a green, yellow, or orange ranking based on the potential for environmental contamination present in soil and/or groundwater and the potential environmental cost to the project. This relative ranking is preliminary and we anticipate that some of the site rankings will change as more information is collected. Particularly, several sites ranked as “yellow” due to a lack of information will likely be downgraded to “green” as more information is available.
5. No additional assessment is recommended for the “Green” Sites, other than following the Project CMMP and HASP when work occurs within those portions of the study area.
6. Collect soil and/or groundwater samples within the areas on the “Yellow” and “Orange” sites that may be impacted by Project construction for the purpose of characterizing waste and evaluating disposal or treatment options. It is possible that some of this could be accomplished in conjunction with geotechnical drilling activities.
7. After the design plans for the Project are completed, perform an additional PIA file review for “Yellow” and “Orange” sites within the Project boundaries to assess whether new information is available.

## **8.0    REFERENCES**

Pazzaglia, F. J., 1993, Plain Deposits: Implications For Late-Stage Passive-Margin Geologic Evolution Stratigraphy, Petrography, And Correlation Of Late Cenozoic Middle Atlantic Coastal Plain Deposits: Implications For Late-Stage Passive-Margin Geologic Evolution, Geological Society Of America Bulletin 105, No. 12; pp1617-1634.

Gerhart, J.M., and Lazorchick, G.J., 1988, Evaluation Of The Ground-Water Resources Of The Lower Susquehanna River Basin, Pennsylvania And Maryland, U.S. Geological Survey Water-Supply Paper 2284.

Southwick, D.L., Owens, J.P., and Edwards, J., Jr., 1968, The Geology Of Harford County, Maryland Geological Survey, 133p.

Higgins, M.W. and Conant, L.B., 1990. The Geology of Cecil County, Maryland, Maryland Geological Survey, 183 p.

U.S. Department of Agriculture (USDA), Natural Resources Conservation Service (NRCS), 2011, Soil Atlas, Cecil County, Maryland

USDA, Natural Resources Conservation Service (NRCS), 2011, Soil Atlas, Harford County, Maryland.



US Geological Survey (USGS), 2011, Havre de Grace Quadrangle, Maryland, 7.5-Minute Series.



## FIGURES






 Amtrak ROW  
 Study Area

Source: © 2011 National Geographic Society, i-cubed.

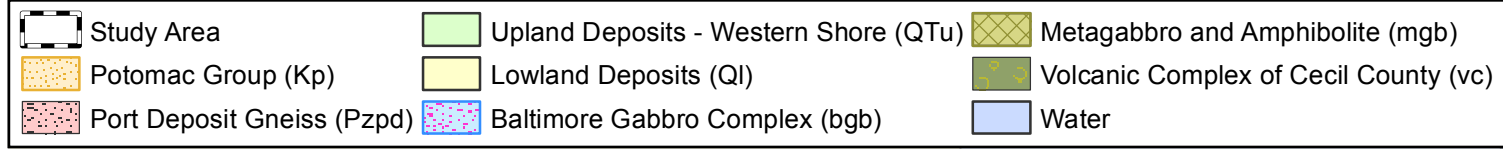
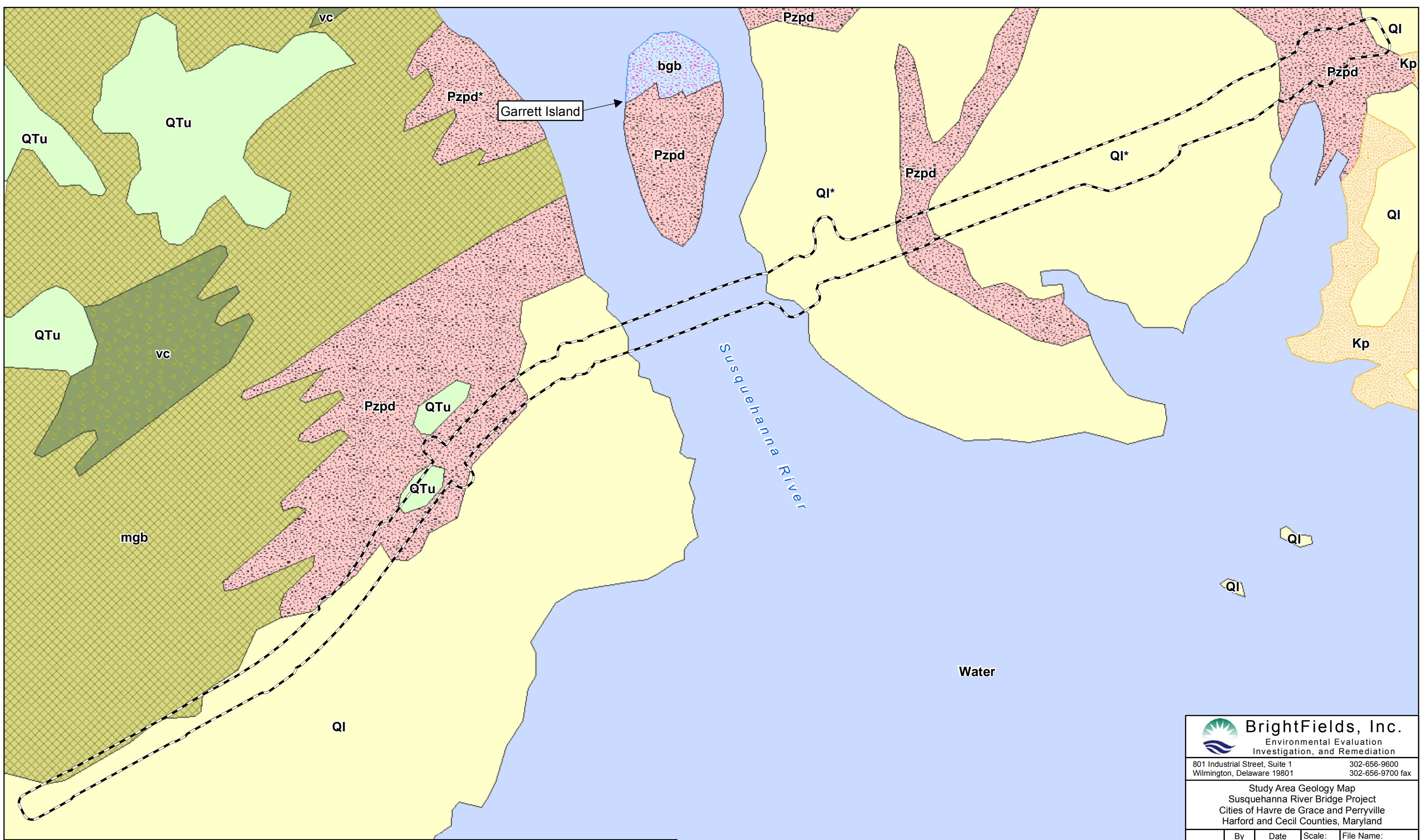

**BrightFields, Inc.**  
 Environmental Evaluation  
 Investigation, and Remediation  
 801 Industrial Street, Suite 1  
 Wilmington, Delaware 19801  
 302-656-9600  
 302-656-9700 fax

Study Area Location Map  
 Susquehanna River Bridge Project  
 Cities of Havre de Grace and Perryville  
 Harford and Cecil Counties, Maryland

	By	Date	Scale:	File Name:
Drawn	ADS	4/24/2014	1:48,000	Fig1StudyArea.mxd
Checked	JCT	4/24/2014	Fig. No.	
Project #	3079.01.51		Figure 1	

0 2,000 4,000 Feet  






Note: \* - Data was modified to match Maryland Geological Survey Map from 1968.  
 Source: U.S. Geological Survey - 2005.

**BrightFields, Inc.**  
 Environmental Evaluation  
 Investigation, and Remediation

801 Industrial Street, Suite 1  
 Wilmington, Delaware 19801

302-656-9600  
 302-656-9700 fax



Study Area Geology Map  
 Susquehanna River Bridge Project  
 Cities of Havre de Grace and Perryville  
 Harford and Cecil Counties, Maryland

By	Date	Scale:	File Name:
Drawn ADS	4/28/2014	1:31,200	Fig2Geology.mxd
Checked JCT	4/28/2014	Fig. No.	
Project #	3079.01.51	Figure 2	

0 1,300 2,600 Feet





 Study Area  
 Floodplains


Source: Esri, DigitalGlobe, GeoEye, i-cubed, USDA, USGS, AEX, Getmapping, Aerogrid, IGN, IGP, and the GIS User Community; FEMA Floodplain.


**BrightFields, Inc.**  
 Environmental Evaluation  
 Investigation, and Remediation  
 801 Industrial Street, Suite 1  
 Wilmington, Delaware 19801  
 302-656-9600  
 302-656-9700 fax

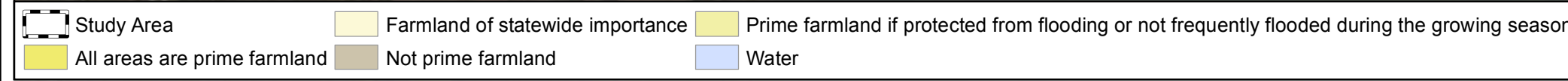
**Study Area Floodplain Map**  
 Susquehanna River Bridge Project  
 Cities of Havre de Grace and Perryville  
 Harford and Cecil Counties, Maryland

By	Date	Scale:	File Name:
Drawn ADS	4/24/2014	1:31,200	Fig3Floodplain.mxd
Checked JCT	4/24/2014	Fig. No.	Figure 3
Project #	3079.01.51	Figure 3	

0 1,300 2,600 Feet





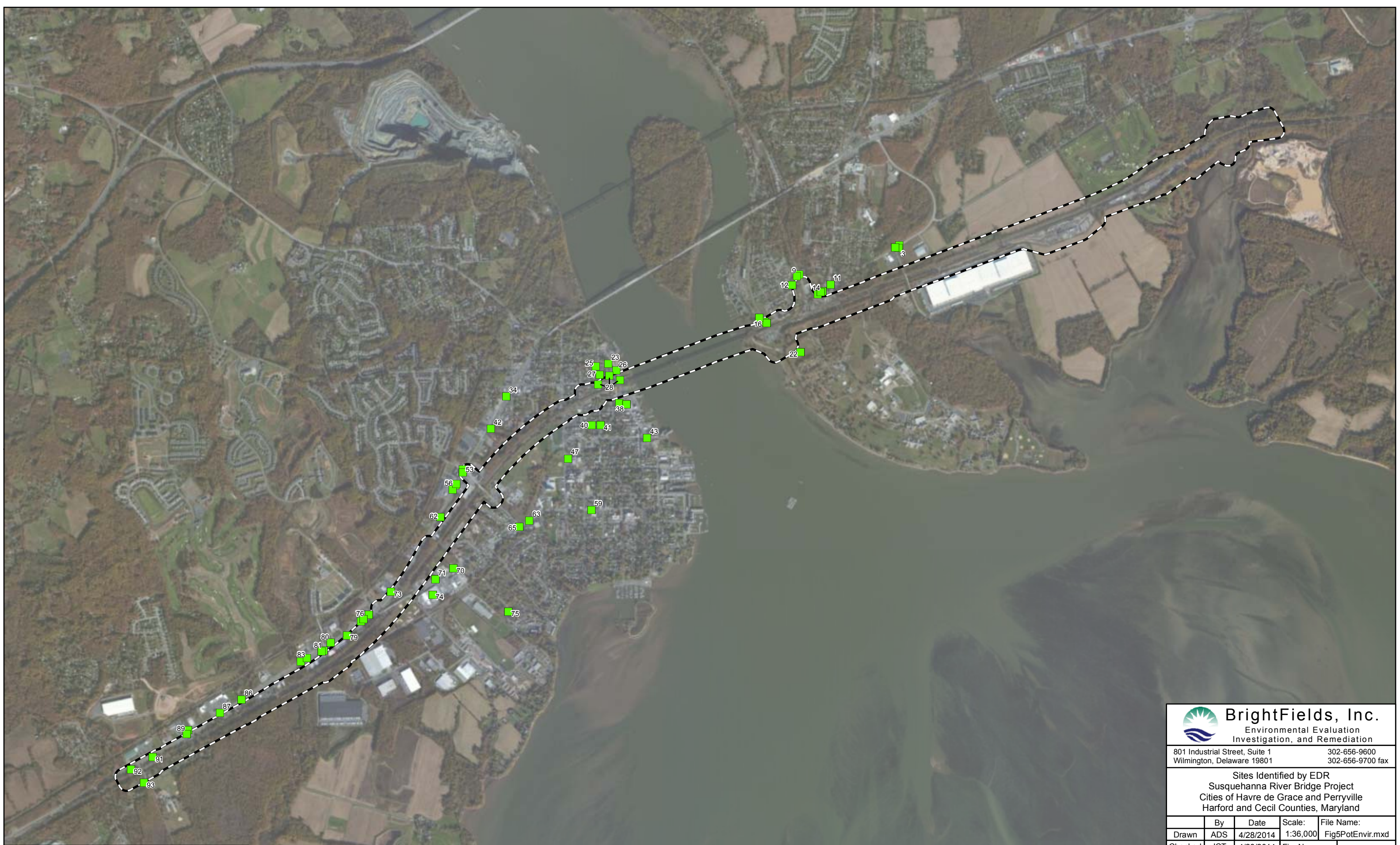


Source: Esri, DigitalGlobe, GeoEye, i-cubed, USDA, USGS, AEX, Getmapping, AeroGRID, IGN, IGP, and the GIS User Community; NRCS SCS Harford and Cecil County.

<b>BrightFields, Inc.</b> Environmental Evaluation Investigation, and Remediation			
801 Industrial Street, Suite 1 Wilmington, Delaware 19801		302-656-9600 302-656-9700 fax	
<b>Project Area Soils Map</b> Susquehanna River Bridge Project Cities of Havre de Grace and Perryville Harford and Cecil Counties, Maryland			
By	Date	Scale:	File Name:
Drawn ADS	3/21/2014	1:31,200	Fig3Soils.mxd
Checked JCT	3/21/2014	Fig. No.	Figure 4
Project #	3079.01.51		

Path: N:\Aerials and maps\Working GIS Files (Do Not Edit)\51 General Consulting\3079.01.51 - AMTRAK Susquehanna\MXD\EIS\Fig3Soils.mxd





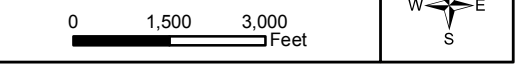
■ Sites Identified in EDR Corridor Report  
 Study Area

Source: Esri, DigitalGlobe, GeoEye, i-cubed, USDA, USGS, AEX, Getmapping, Aerogrid, IGN, IGP, and the GIS User Community; Sites identified by Environmental Data Resources, Inc (EDR) and corresponding site ID numbers.


**BrightFields, Inc.**  
 Environmental Evaluation  
 Investigation, and Remediation  
 801 Industrial Street, Suite 1  
 Wilmington, Delaware 19801

302-656-9600  
 302-656-9700 fax  
**Sites Identified by EDR**  
 Susquehanna River Bridge Project  
 Cities of Havre de Grace and Perryville  
 Harford and Cecil Counties, Maryland

By	Date	Scale:	File Name:
Drawn ADS	4/28/2014	1:36,000	Fig5PotEnvir.mxd
Checked JCT	4/28/2014	Fig. No.	
Project #	3079.01.51	Figure 5	







- High Environmental Hazard
- Medium Environmental Hazard
- Low Environmental Hazard
- Study Area

Source: Esri, DigitalGlobe, GeoEye, i-cubed, USDA, USGS, AEX, Getmapping, Aerogrid, IGN, IGP, and the GIS User Community.

**BrightFields, Inc.**  
 Environmental Evaluation  
 Investigation, and Remediation

801 Industrial Street, Suite 1  
 Wilmington, Delaware 19801

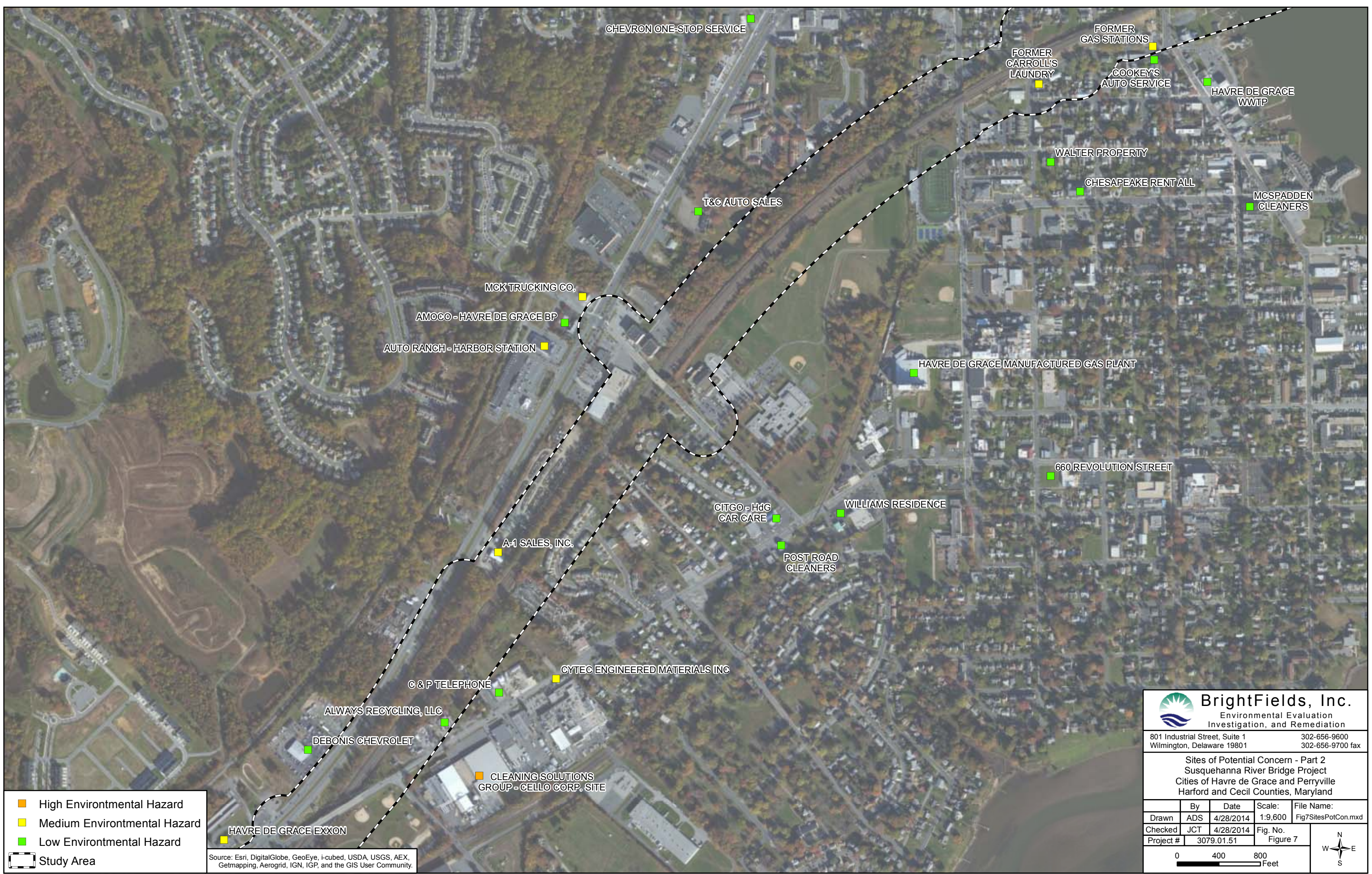
302-656-9600  
 302-656-9700 fax

Sites of Potential Concern - Part 1  
 Susquehanna River Bridge Project  
 Cities of Havre de Grace and Perryville  
 Harford and Cecil Counties, Maryland

	By	Date	Scale:	File Name:
Drawn	ADS	4/28/2014	1:9,600	Fig6SitesPotCon.mxd
Checked	JCT	4/28/2014	Fig. No.	
Project #	3079.01.51		Figure 6	

0 400 800 Feet





- High Environmental Hazard
- Medium Environmental Hazard
- Low Environmental Hazard
- Study Area

Source: Esri, DigitalGlobe, GeoEye, i-cubed, USDA, USGS, AEX, Getmapping, Aerogrid, IGN, IGP, and the GIS User Community.

**BrightFields, Inc.**  
 Environmental Evaluation  
 Investigation, and Remediation

801 Industrial Street, Suite 1      302-656-9600  
 Wilmington, Delaware 19801      302-656-9700 fax

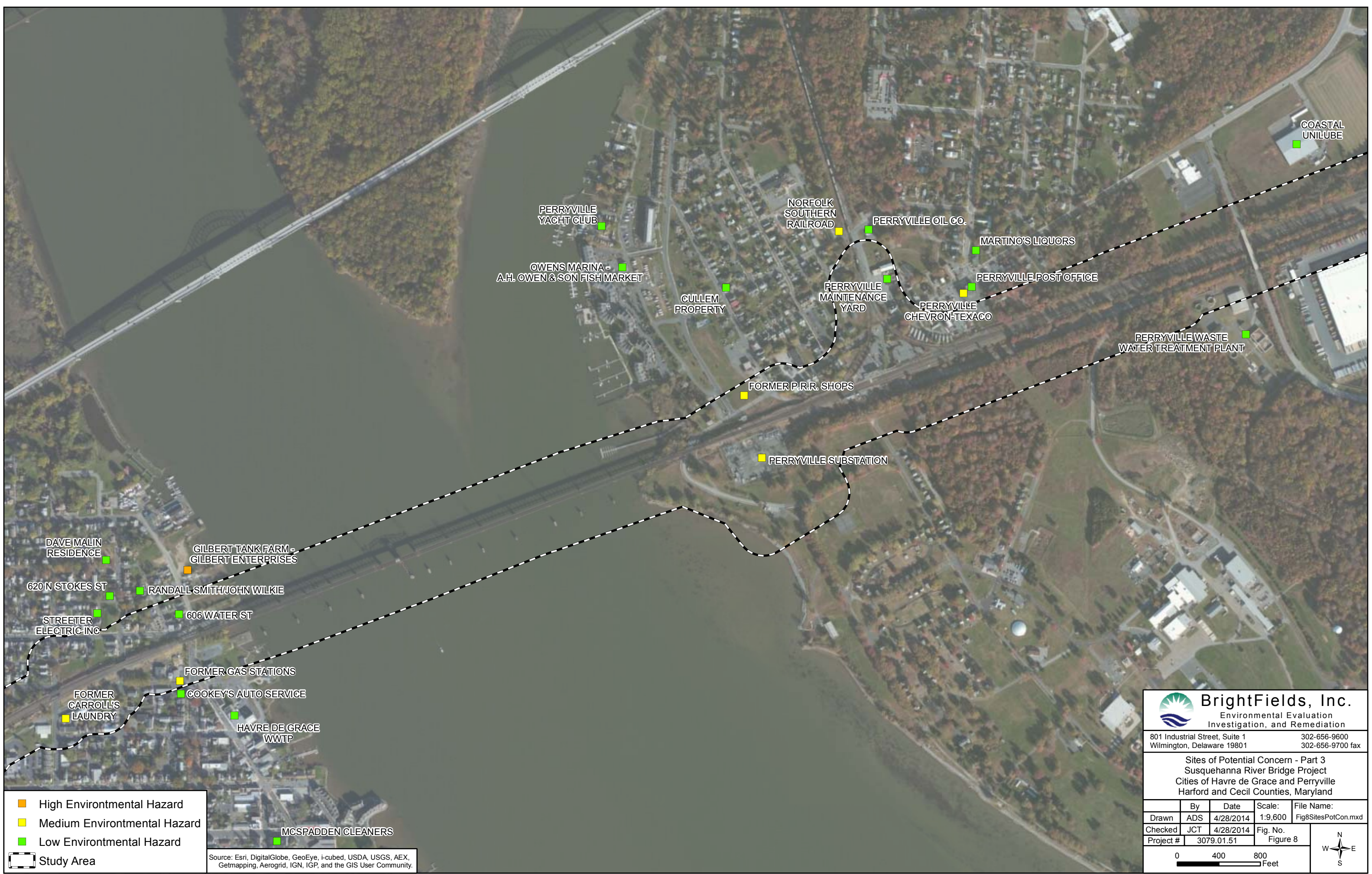
**Sites of Potential Concern - Part 2**  
 Susquehanna River Bridge Project  
 Cities of Havre de Grace and Perryville  
 Harford and Cecil Counties, Maryland

	By	Date	Scale:	File Name:
Drawn	ADS	4/28/2014	1:9,600	Fig7SitesPotCon.mxd
Checked	JCT	4/28/2014	Fig. No.	
Project #	3079.01.51		Figure 7	

0      400      800

Feet





- High Environmental Hazard
- Medium Environmental Hazard
- Low Environmental Hazard
- Study Area

Source: Esri, DigitalGlobe, GeoEye, i-cubed, USDA, USGS, AEX, Getmapping, Aerogrid, IGN, IGP, and the GIS User Community.

**BrightFields, Inc.**  
 Environmental Evaluation  
 Investigation, and Remediation  
 801 Industrial Street, Suite 1  
 Wilmington, Delaware 19801

Sites of Potential Concern - Part 3  
 Susquehanna River Bridge Project  
 Cities of Havre de Grace and Perryville  
 Harford and Cecil Counties, Maryland

	By	Date	Scale:	File Name:
Drawn	ADS	4/28/2014	1:9,600	Fig8SitesPotCon.mxd
Checked	JCT	4/28/2014	Fig. No.	
Project #	3079.01.51		Figure 8	

0      400      800  
 Feet





- High Environmental Hazard
- Medium Environmental Hazard
- Low Environmental Hazard
- Study Area

Source: Esri, DigitalGlobe, GeoEye, i-cubed, USDA, USGS, AEX, Getmapping, Aerogrid, IGN, IGP, and the GIS User Community.

**BrightFields, Inc.**  
Environmental Evaluation  
Investigation, and Remediation

801 Industrial Street, Suite 1  
Wilmington, Delaware 19801

302-656-9600  
302-656-9700 fax

Sites of Potential Concern - Part 4  
Susquehanna River Bridge Project  
Cities of Havre de Grace and Perryville  
Harford and Cecil Counties, Maryland

	By	Date	Scale:	File Name:
Drawn	ADS	4/28/2014	1:9,600	Fig9SitesPotCon.mxd
Checked	JCT	4/28/2014	Fig. No.	
Project #	3079.01.51		Figure 9	



**Appendix A**  
**EDR Corridor Report**

**Corridor Report**

Havre DE Grace, MD 21078

Inquiry Number: 03849603.10r

February 10, 2014

# EDR DataMap™ Area Study

***Thank you for your business.***  
Please contact EDR at 1-800-352-0050  
with any questions or comments.

**Disclaimer - Copyright and Trademark Notice**

This Report contains certain information obtained from a variety of public and other sources reasonably available to Environmental Data Resources, Inc. It cannot be concluded from this Report that coverage information for the target and surrounding properties does not exist from other sources. **NO WARRANTY EXPRESSED OR IMPLIED, IS MADE WHATSOEVER IN CONNECTION WITH THIS REPORT. ENVIRONMENTAL DATA RESOURCES, INC. SPECIFICALLY DISCLAIMS THE MAKING OF ANY SUCH WARRANTIES, INCLUDING WITHOUT LIMITATION, MERCHANTABILITY OR FITNESS FOR A PARTICULAR USE OR PURPOSE. ALL RISK IS ASSUMED BY THE USER. IN NO EVENT SHALL ENVIRONMENTAL DATA RESOURCES, INC. BE LIABLE TO ANYONE, WHETHER ARISING OUT OF ERRORS OR OMISSIONS, NEGLIGENCE, ACCIDENT OR ANY OTHER CAUSE, FOR ANY LOSS OF DAMAGE, INCLUDING, WITHOUT LIMITATION, SPECIAL, INCIDENTAL, CONSEQUENTIAL, OR EXEMPLARY DAMAGES. ANY LIABILITY ON THE PART OF ENVIRONMENTAL DATA RESOURCES, INC. IS STRICTLY LIMITED TO A REFUND OF THE AMOUNT PAID FOR THIS REPORT.** Purchaser accepts this Report "AS IS". Any analyses, estimates, ratings, environmental risk levels or risk codes provided in this Report are provided for illustrative purposes only, and are not intended to provide, nor should they be interpreted as providing any facts regarding, or prediction or forecast of, any environmental risk for any property. Only a Phase I Environmental Site Assessment performed by an environmental professional can provide information regarding the environmental risk for any property. Additionally, the information provided in this Report is not to be construed as legal advice.

Copyright 2014 by Environmental Data Resources, Inc. All rights reserved. Reproduction in any media or format, in whole or in part, of any report or map of Environmental Data Resources, Inc., or its affiliates, is prohibited without prior written permission.

EDR and its logos (including Sanborn and Sanborn Map) are trademarks of Environmental Data Resources, Inc. or its affiliates. All other trademarks used herein are the property of their respective owners.

# EXECUTIVE SUMMARY

## TARGET PROPERTY INFORMATION

### ADDRESS

HAVRE DE GRACE, MD 21078  
HAVRE DE GRACE, MD 21078

## DATABASES WITH NO MAPPED SITES

No mapped sites were found in EDR's search of available ("reasonably ascertainable ") government records within the requested search area for the following databases:

### FEDERAL RECORDS

NPL	National Priority List
Proposed NPL	Proposed National Priority List Sites
Delisted NPL	National Priority List Deletions
NPL LIENS	Federal Superfund Liens
LIENS 2	CERCLA Lien Information
ERNS	Emergency Response Notification System
HMIRS	Hazardous Materials Information Reporting System
DOT OPS	Incident and Accident Data
US CDL	Clandestine Drug Labs
FUDS	Formerly Used Defense Sites
LUCIS	Land Use Control Information System
CONSENT	Superfund (CERCLA) Consent Decrees
ROD	Records Of Decision
UMTRA	Uranium Mill Tailings Sites
ODI	Open Dump Inventory
DEBRIS REGION 9	Torres Martinez Reservation Illegal Dump Site Locations
US MINES	Mines Master Index File
TSCA	Toxic Substances Control Act
FTTS	FIFRA/ TSCA Tracking System - FIFRA (Federal Insecticide, Fungicide, & Rodenticide Act)/TSCA (Toxic Substances Control Act)
HIST FTTS	FIFRA/TSCA Tracking System Administrative Case Listing
ICIS	Integrated Compliance Information System
PADS	PCB Activity Database System
MLTS	Material Licensing Tracking System
RADINFO	Radiation Information Database
RAATS	RCRA Administrative Action Tracking System
RMP	Risk Management Plans
LEAD SMELTERS	Lead Smelter Sites
SCRD DRYCLEANERS	State Coalition for Remediation of Drycleaners Listing
PCB TRANSFORMER	PCB Transformer Registration Database
FEDERAL FACILITY	Federal Facility Site Information listing
EPA WATCH LIST	EPA WATCH LIST
COAL ASH DOE	Steam-Electric Plant Operation Data
FEMA UST	Underground Storage Tank Listing
PRP	Potentially Responsible Parties

## EXECUTIVE SUMMARY

COAL ASH EPA..... Coal Combustion Residues Surface Impoundments List  
US HIST CDL..... National Clandestine Laboratory Register

### STATE AND LOCAL RECORDS

MD SWF/LF..... Permitted Solid Waste Disposal Facilities  
MD UIC..... Underground Injection Wells Database  
MD AIRS..... Permit and Facility Information Listing  
MD RGA LF..... Recovered Government Archive Solid Waste Facilities List  
MD COAL ASH..... Coal Ash Disposal Site Listing

### TRIBAL RECORDS

INDIAN RESERV..... Indian Reservations  
INDIAN ODI..... Report on the Status of Open Dumps on Indian Lands  
INDIAN LUST..... Leaking Underground Storage Tanks on Indian Land  
INDIAN UST..... Underground Storage Tanks on Indian Land  
INDIAN VCP..... Voluntary Cleanup Priority Listing

### SURROUNDING SITES: SEARCH RESULTS

Surrounding sites were identified.

Page numbers and map identification numbers refer to the EDR Radius Map report where detailed data on individual sites can be reviewed.

Sites listed in ***bold italics*** are in multiple databases.

Unmappable (orphan) sites are not considered in the foregoing analysis.

### FEDERAL RECORDS

CERCLIS: The Comprehensive Environmental Response, Compensation and Liability Information System contains data on potentially hazardous waste sites that have been reported to the USEPA by states, municipalities, private companies and private persons, pursuant to Section 103 of the Comprehensive Environmental Response, Compensation and Liability Act (CERCLA). CERCLIS contains sites which are either proposed to or on the National Priorities List (NPL) and sites which are in the screening and assessment phase for possible inclusion on the NPL.

A review of the CERCLIS list, as provided by EDR, and dated 04/26/2013 has revealed that there is 1 CERCLIS site within the searched area.

<u>Site</u>	<u>Address</u>	<u>Map ID</u>	<u>Page</u>
MCSPADDEN CLEANERS	358 PENNINGTON AVENUE	43	125

CERC-NFRAP: Archived sites are sites that have been removed and archived from the inventory of CERCLIS sites. Archived status indicates that, to the best of EPA's knowledge, assessment at a site has been completed and that EPA has determined no further steps will be taken to list this site on the National Priorities List (NPL), unless information indicates this decision was not appropriate or other considerations require a recommendation for listing at a later time. This decision does not necessarily mean that there is no hazard associated with a given site; it only means that, based upon available information, the location is not judged to be a potential NPL site.

A review of the CERC-NFRAP list, as provided by EDR, and dated 04/26/2013 has revealed that there is

## EXECUTIVE SUMMARY

1 CERC-NFRAP site within the searched area.

<u>Site</u>	<u>Address</u>	<u>Map ID</u>	<u>Page</u>
FIRESTONE PERRYVILLE PLANT	FIRESTONE ROAD & ROUTE	3	8

**CORRACTS:** CORRACTS is a list of handlers with RCRA Corrective Action Activity. This report shows which nationally-defined corrective action core events have occurred for every handler that has had corrective action activity.

A review of the CORRACTS list, as provided by EDR, and dated 09/10/2013 has revealed that there is 1 CORRACTS site within the searched area.

<u>Site</u>	<u>Address</u>	<u>Map ID</u>	<u>Page</u>
<b>CYTEC ENGINEERED MATERIALS INC</b>	<b>1300 REVOLUTION ST</b>	<b>70</b>	<b>208</b>

**RCRA-TSDF:** RCRAInfo is EPA's comprehensive information system, providing access to data supporting the Resource Conservation and Recovery Act (RCRA) of 1976 and the Hazardous and Solid Waste Amendments (HSWA) of 1984. The database includes selective information on sites which generate, transport, store, treat and/or dispose of hazardous waste as defined by the Resource Conservation and Recovery Act (RCRA). Transporters are individuals or entities that move hazardous waste from the generator offsite to a facility that can recycle, treat, store, or dispose of the waste. TSDFs treat, store, or dispose of the waste.

A review of the RCRA-TSDF list, as provided by EDR, and dated 09/10/2013 has revealed that there is 1 RCRA-TSDF site within the searched area.

<u>Site</u>	<u>Address</u>	<u>Map ID</u>	<u>Page</u>
<b>CYTEC ENGINEERED MATERIALS INC</b>	<b>1300 REVOLUTION ST</b>	<b>70</b>	<b>208</b>

**RCRA-LQG:** RCRAInfo is EPA's comprehensive information system, providing access to data supporting the Resource Conservation and Recovery Act (RCRA) of 1976 and the Hazardous and Solid Waste Amendments (HSWA) of 1984. The database includes selective information on sites which generate, transport, store, treat and/or dispose of hazardous waste as defined by the Resource Conservation and Recovery Act (RCRA). Large quantity generators (LQGs) generate over 1,000 kilograms (kg) of hazardous waste, or over 1 kg of acutely hazardous waste per month.

A review of the RCRA-LQG list, as provided by EDR, and dated 09/10/2013 has revealed that there are 4 RCRA-LQG sites within the searched area.

<u>Site</u>	<u>Address</u>	<u>Map ID</u>	<u>Page</u>
<b>AMTRAK PERRYVILLE MOFW SHOP</b>	<b>644 BROAD STREET</b>	<b>14</b>	<b>40</b>
<b>CYTEC ENGINEERED MATERIALS INC</b>	<b>1300 REVOLUTION ST</b>	<b>70</b>	<b>208</b>
<b>EXXON RAS 22751</b>	<b>1609 PULASKI HGWY.</b>	<b>76</b>	<b>342</b>
<b>ONGUARD INDUSTRIES LLC</b>	<b>1850 CLARK RD</b>	<b>85</b>	<b>373</b>



## EXECUTIVE SUMMARY

RCRA-SQG: RCRAInfo is EPA's comprehensive information system, providing access to data supporting the Resource Conservation and Recovery Act (RCRA) of 1976 and the Hazardous and Solid Waste Amendments (HSWA) of 1984. The database includes selective information on sites which generate, transport, store, treat and/or dispose of hazardous waste as defined by the Resource Conservation and Recovery Act (RCRA). Small quantity generators (SQGs) generate between 100 kg and 1,000 kg of hazardous waste per month.

A review of the RCRA-SQG list, as provided by EDR, and dated 09/10/2013 has revealed that there are 11 RCRA-SQG sites within the searched area.

<u>Site</u>	<u>Address</u>	<u>Map ID</u>	<u>Page</u>
SHORELINE PPM LLC	405 N ADAMS ST	37	112
<b>METAL REFINISHING &amp; IMPROVEMEN</b>	<b>918 PULASKI HWY</b>	<b>39</b>	<b>117</b>
<b>CRAIGS AUTO SERVICE</b>	<b>201 N JUNIATA ST</b>	<b>47</b>	<b>133</b>
CVS PHARMACY 6614	1008 PULASKI HWY	53	151
<b>HAVRE DE GRACE MDL SCH</b>	<b>401 LEWIS LN</b>	<b>58</b>	<b>163</b>
<b>BAYCRAFT FIBERGLASS ENGINEERIN</b>	<b>414 WEBB LN</b>	<b>61</b>	<b>174</b>
<b>DENNY S BILL AUTO BODY SHOP</b>	<b>1517 PULASKI HWY</b>	<b>73</b>	<b>277</b>
<b>CELLO PROFESSIONAL PRODUCTS</b>	<b>1354 OLD POST RD</b>	<b>74</b>	<b>284</b>
<b>CONSTAR INC</b>	<b>1801 CLARK RD</b>	<b>84</b>	<b>359</b>
HARFORD DURACOOOL LLC	2129 PULASKI HWY	88	379
<b>MASTER CLEANERS</b>	<b>2113 PULASKI HWY</b>	<b>89</b>	<b>382</b>

RCRA-CESQG: RCRAInfo is EPA's comprehensive information system, providing access to data supporting the Resource Conservation and Recovery Act (RCRA) of 1976 and the Hazardous and Solid Waste Amendments (HSWA) of 1984. The database includes selective information on sites which generate, transport, store, treat and/or dispose of hazardous waste as defined by the Resource Conservation and Recovery Act (RCRA). Conditionally exempt small quantity generators (CESQGs) generate less than 100 kg of hazardous waste, or less than 1 kg of acutely hazardous waste per month.

A review of the RCRA-CESQG list, as provided by EDR, and dated 09/10/2013 has revealed that there are 6 RCRA-CESQG sites within the searched area.

<u>Site</u>	<u>Address</u>	<u>Map ID</u>	<u>Page</u>
<b>KIDDY INC T/A TAWNEYS GARAGE</b>	<b>319 N ADAMS ST</b>	<b>37</b>	<b>106</b>
CCL BIOMEDICAL INC	224 N WASHINGTON ST	43	128
HAVRE DE GRACE HIGH SCH	700 CONGRESS AVE	47	136
RITE AID # 11211	1003 PULASKI HWY	56	158
<b>ANDREWS GARAGE</b>	<b>1227 REVOLUTION ST</b>	<b>70</b>	<b>270</b>
BILL DENNYS CARSTAR COLLISION	1715 PULASKI HWY	80	347

RCRA NonGen / NLR: RCRAInfo is EPA's comprehensive information system, providing access to data supporting the Resource Conservation and Recovery Act (RCRA) of 1976 and the Hazardous and Solid Waste Amendments (HSWA) of 1984. The database includes selective information on sites which generate, transport, store, treat and/or dispose of hazardous waste as defined by the Resource Conservation and Recovery Act (RCRA). Non-Generators do not presently generate hazardous waste.

A review of the RCRA NonGen / NLR list, as provided by EDR, and dated 09/10/2013 has revealed that there are 5 RCRA NonGen / NLR sites within the searched area.

<u>Site</u>	<u>Address</u>	<u>Map ID</u>	<u>Page</u>
<b>NEFF DAVID CONSTRUCTION C</b>	<b>618 BROAD STREET</b>	<b>14</b>	<b>20</b>
<b>HARTFORD ENGINEERING CO INC</b>	<b>800 OSTEGO ST</b>	<b>35</b>	<b>96</b>

## EXECUTIVE SUMMARY

<u>Site</u>	<u>Address</u>	<u>Map ID</u>	<u>Page</u>
CHESAPEAKE RENT-ALL	210 NORTH STOKES STREET	41	122
SOUTHLAND CORP.	1201 REVOLUTION CT.	67	190
<b>SUNOCO SERVICE STATION</b>	<b>1633 PULASKY HIGHWAY</b>	<b>76</b>	<b>334</b>

US ENG CONTROLS: A listing of sites with engineering controls in place.

A review of the US ENG CONTROLS list, as provided by EDR, and dated 12/17/2013 has revealed that there is 1 US ENG CONTROLS site within the searched area.

<u>Site</u>	<u>Address</u>	<u>Map ID</u>	<u>Page</u>
<b>CYTEC ENGINEERED MATERIALS INC</b>	<b>1300 REVOLUTION ST</b>	<b>70</b>	<b>208</b>

US INST CONTROL: A listing of sites with institutional controls in place. Institutional controls include administrative measures, such as groundwater use restrictions, construction restrictions, property use restrictions, and post remediation care requirements intended to prevent exposure to contaminants remaining on site. Deed restrictions are generally required as part of the institutional controls.

A review of the US INST CONTROL list, as provided by EDR, and dated 12/17/2013 has revealed that there is 1 US INST CONTROL site within the searched area.

<u>Site</u>	<u>Address</u>	<u>Map ID</u>	<u>Page</u>
<b>CYTEC ENGINEERED MATERIALS INC</b>	<b>1300 REVOLUTION ST</b>	<b>70</b>	<b>208</b>

US BROWNFIELDS: The EPA's listing of Brownfields properties from the Cleanups in My Community program, which provides information on Brownfields properties for which information is reported back to EPA, as well as areas served by Brownfields grant programs.

A review of the US BROWNFIELDS list, as provided by EDR, and dated 09/24/2013 has revealed that there is 1 US BROWNFIELDS site within the searched area.

<u>Site</u>	<u>Address</u>	<u>Map ID</u>	<u>Page</u>
GILBERT TANK FARM - PARCEL 461	WATER STREET	23	57

DOD: Consists of federally owned or administered lands, administered by the Department of Defense, that have any area equal to or greater than 640 acres of the United States, Puerto Rico, and the U.S. Virgin Islands.

A review of the DOD list, as provided by EDR, and dated 12/31/2005 has revealed that there is 1 DOD site within the searched area.

<u>Site</u>	<u>Address</u>	<u>Map ID</u>	<u>Page</u>
U.S. ARMY ABERDEEN PROVING GRO		0	3

## EXECUTIVE SUMMARY

TRIS: The Toxic Chemical Release Inventory System identifies facilities that release toxic chemicals to the air, water, and land in reportable quantities under SARA Title III, Section 313. The source of this database is the U.S. EPA.

A review of the TRIS list, as provided by EDR, and dated 12/31/2011 has revealed that there is 1 TRIS site within the searched area.

<u>Site</u>	<u>Address</u>	<u>Map ID</u>	<u>Page</u>
<b>CELLO PROFESSIONAL PRODUCTS</b>	<b>1354 OLD POST RD</b>	<b>74</b>	<b>284</b>

SSTS: Section 7 of the Federal Insecticide, Fungicide and Rodenticide Act, as amended (92 Stat. 829) requires all registered pesticide-producing establishments to submit a report to the Environmental Protection Agency by March 1st each year. Each establishment must report the types and amounts of pesticides, active ingredients and devices being produced, and those having been produced and sold or distributed in the past year.

A review of the SSTS list, as provided by EDR, and dated 12/31/2009 has revealed that there is 1 SSTS site within the searched area.

<u>Site</u>	<u>Address</u>	<u>Map ID</u>	<u>Page</u>
<b>CELLO PROFESSIONAL PRODUCTS</b>	<b>1354 OLD POST RD</b>	<b>74</b>	<b>284</b>

FINDS: The Facility Index System contains both facility information and "pointers" to other sources of information that contain more detail. These include: RCRIS; Permit Compliance System (PCS); Aerometric Information Retrieval System (AIRS); FATES (FIFRA [Federal Insecticide Fungicide Rodenticide Act] and TSCA Enforcement System, FTTS [FIFRA/TSCA Tracking System]; CERCLIS; DOCKET (Enforcement Docket used to manage and track information on civil judicial enforcement cases for all environmental statutes); Federal Underground Injection Control (FURS); Federal Reporting Data System (FRDS); Surface Impoundments (SIA); TSCA Chemicals in Commerce Information System (CICS); PADS; RCRA-J (medical waste transporters/disposers); TRIS; and TSCA. The source of this database is the U.S. EPA/NTIS.

A review of the FINDS list, as provided by EDR, and dated 03/08/2013 has revealed that there are 22 FINDS sites within the searched area.

<u>Site</u>	<u>Address</u>	<u>Map ID</u>	<u>Page</u>
PERRYVILLE WASTEWATER TREATMEN	72 FIRESTONE ROAD	7	11
<b>NEFF DAVID CONSTRUCTION C</b>	<b>618 BROAD STREET</b>	<b>14</b>	<b>20</b>
<b>AMTRAK PERRYVILLE MOFW SHOP</b>	<b>644 BROAD STREET</b>	<b>14</b>	<b>40</b>
OWENS MARINA	10 RIVER ROAD	16	45
<b>HARTFORD ENGINEERING CO INC</b>	<b>800 OSTEGO ST</b>	<b>35</b>	<b>96</b>
<b>KIDDY INC T/A TAWNEYS GARAGE</b>	<b>319 N ADAMS ST</b>	<b>37</b>	<b>106</b>
KIDDY INC T/A TAWNEYS GARAGE	319 N ADAMS ST	37	110
SHORELINE PPM LLC	405 N ADAMS ST	37	112
<b>METAL REFINISHING &amp; IMPROVEMEN</b>	<b>918 PULASKI HWY</b>	<b>39</b>	<b>117</b>
<b>CRAIGS AUTO SERVICE</b>	<b>201 N JUNIATA ST</b>	<b>47</b>	<b>133</b>
MI DEPT/TRANSPORTATION	I-94 UNDER FRED MOORE H	53	150
<b>HAVRE DE GRACE MDL SCH</b>	<b>401 LEWIS LN</b>	<b>58</b>	<b>163</b>
<b>BAYCRAFT FIBERGLASS ENGINEERIN</b>	<b>414 WEBB LN</b>	<b>61</b>	<b>174</b>
<b>POST ROAD CLEANERS</b>	<b>1100 REVOLUTION STREET</b>	<b>65</b>	<b>182</b>
<b>ANDREWS GARAGE</b>	<b>1227 REVOLUTION ST</b>	<b>70</b>	<b>270</b>
BODY SHOP, THE	1517 PULASKI HIGHWAY	73	284
<b>SUNOCO SERVICE STATION</b>	<b>1633 PULASKY HIGHWAY</b>	<b>76</b>	<b>334</b>

## EXECUTIVE SUMMARY

<u>Site</u>	<u>Address</u>	<u>Map ID</u>	<u>Page</u>
EXXON 1609 PULASKI HIGHWAY	1609 PULASKI HIGHWAY	76	343
<b>CONSTAR INC</b>	<b>1801 CLARK RD</b>	<b>84</b>	<b>359</b>
<b>ONGUARD INDUSTRIES LLC</b>	<b>1850 CLARK RD</b>	<b>85</b>	<b>373</b>
MASTER CLEANERS - HAVRE DE GRA	2113A PULASKI HIGHWAY	89	381
<b>MASTER CLEANERS</b>	<b>2113 PULASKI HWY</b>	<b>89</b>	<b>382</b>

US AIRS: The database is a sub-system of Aerometric Information Retrieval System (AIRS). AFS contains compliance data on air pollution point sources regulated by the U.S. EPA and/or state and local air regulatory agencies. This information comes from source reports by various stationary sources of air pollution, such as electric power plants, steel mills, factories, and universities, and provides information about the air pollutants they produce. Action, air program, air program pollutant, and general level plant data. It is used to track emissions and compliance data from industrial plants.

A review of the US AIRS list, as provided by EDR, and dated 10/23/2013 has revealed that there are 3 US AIRS sites within the searched area.

<u>Site</u>	<u>Address</u>	<u>Map ID</u>	<u>Page</u>
<b>BAYCRAFT FIBERGLASS ENGINEERIN</b>	<b>414 WEBB LN</b>	<b>61</b>	<b>174</b>
<b>CYTEC ENGINEERED MATERIALS INC</b>	<b>1300 REVOLUTION ST</b>	<b>70</b>	<b>208</b>
<b>DENNY S BILL AUTO BODY SHOP</b>	<b>1517 PULASKI HWY</b>	<b>73</b>	<b>277</b>

2020 COR ACTION: The EPA has set ambitious goals for the RCRA Corrective Action program by creating the 2020 Corrective Action Universe. This RCRA cleanup baseline includes facilities expected to need corrective action. The 2020 universe contains a wide variety of sites. Some properties are heavily contaminated while others were contaminated but have since been cleaned up. Still others have not been fully investigated yet, and may require little or no remediation. Inclusion in the 2020 Universe does not necessarily imply failure on the part of a facility to meet its RCRA obligations.

A review of the 2020 COR ACTION list, as provided by EDR, and dated 11/11/2011 has revealed that there is 1 2020 COR ACTION site within the searched area.

<u>Site</u>	<u>Address</u>	<u>Map ID</u>	<u>Page</u>
<b>CYTEC ENGINEERED MATERIALS INC</b>	<b>1300 REVOLUTION ST</b>	<b>70</b>	<b>208</b>

US FIN ASSUR: All owners and operators of facilities that treat, store, or dispose of hazardous waste are required to provide proof that they will have sufficient funds to pay for the clean up, closure, and post-closure care of their facilities.

A review of the US FIN ASSUR list, as provided by EDR, and dated 10/28/2013 has revealed that there is 1 US FIN ASSUR site within the searched area.

<u>Site</u>	<u>Address</u>	<u>Map ID</u>	<u>Page</u>
<b>CYTEC ENGINEERED MATERIALS INC</b>	<b>1300 REVOLUTION ST</b>	<b>70</b>	<b>208</b>

## EXECUTIVE SUMMARY

### STATE AND LOCAL RECORDS

MD SHWS: The State Hazardous Waste Sites records are the states' equivalent to CERCLIS. These sites may or may not already be listed on the federal CERCLIS list. Priority sites planned for cleanup using state funds (state equivalent of Superfund) are identified along with sites where cleanup will be paid for by potentially responsible parties. The data come from the Department of the Environment's Notice of Potential Hazardous Waste Sites list.

A review of the MD SHWS list, as provided by EDR, and dated 10/01/2009 has revealed that there are 2 MD SHWS sites within the searched area.

<u>Site</u>	<u>Address</u>	<u>Map ID</u>	<u>Page</u>
<b>FIRESTONE PERRYVILLE PLANT</b> Facility Status: Formerly Investigated Site	<b>FIRESTONE RD &amp; RT #7</b>	<b>3</b>	<b>10</b>
<b>HAVRE DE GRACE PLT</b> Facility Status: No Further Remedial Action	<b>200 BLOCK JUNIATA ST</b>	<b>47</b>	<b>132</b>

MD SWRCY: List of Department of Environment's Recycling Facilities

A review of the MD SWRCY list, as provided by EDR, and dated 10/22/2013 has revealed that there is 1 MD SWRCY site within the searched area.

<u>Site</u>	<u>Address</u>	<u>Map ID</u>	<u>Page</u>
<b>CONSTAR INC</b>	<b>1801 CLARK RD</b>	<b>84</b>	<b>359</b>

MD OCPCASES: Cases monitored by the Oil Control Program.

A review of the MD OCPCASES list, as provided by EDR, and dated 06/30/2013 has revealed that there are 110 MD OCPCASES sites within the searched area.

<u>Site</u>	<u>Address</u>	<u>Map ID</u>	<u>Page</u>
<b>THOMAS J. HATEM MEMORIAL BRIDG</b> Facility Status: CLOSED	<b>6000 PULASKI HIGHWAY</b>	<b>1</b>	<b>3</b>
THOMAS J HATEM MEMORIAL BRIDGE Facility Status: CLOSED	6000 PULASKI HWY	1	5
PERRYVILLE ELEMENTARY SCHOOL-S Facility Status: CLOSED	MARYLAND AVE. & MAYWOOD	2	5
COASTAL UNILUBE Facility Status: CLOSED	950 PRINCIPIO FURNACE R	3	5
RAPOSELLI PROPERTY Facility Status: CLOSED	593 CECIL AVE.	5	10
AMERICAN LEGION Facility Status: CLOSED	CHERRY & EVANS ST.	6	11
TOWN OF PERRYVILLE SEWER TREAT Facility Status: CLOSED	LOCUST & FRONT STS	8	14
PERRYVILLE OIL CO. Facility Status: CLOSED	515 OTSEGO ST	9	15

## EXECUTIVE SUMMARY

<u>Site</u>	<u>Address</u>	<u>Map ID</u>	<u>Page</u>
RON DAVIS RESIDENCE Facility Status: CLOSED	303 CHERRY ST	10	16
MARTINO'S LIQUORS Facility Status: CLOSED	304 AIKEN AVE	11	17
NORFOLK SOUTHERN RAILROAD Facility Status: CLOSED	450 - 452 HARFORD ST	12	17
<b>Not reported</b> Facility Status: CLOSED	<b>612 FRONT ST</b>	<b>13</b>	<b>17</b>
PERRYVILLE POST OFFICE Facility Status: OPEN	620 BROAD ST	14	20
PERRYVILLE CHEVRON Facility Status: CLOSED Facility Status: OPEN	636 BROAD ST	14	28
<b>AMTRAK MAINTENANCE FACILITY YA</b> Facility Status: CLOSED	<b>644 BROAD ST.</b>	<b>14</b>	<b>39</b>
CULLUM PROPERTY Facility Status: CLOSED	502 FRONT ST (504)	15	42
OWENS MARINA Facility Status: CLOSED	RIVER RD	16	43
A H OWEN & SON FISH MARKET Facility Status: CLOSED	RIVER RD	16	43
<b>PERRYVILLE YACHT CLUB LLC</b> Facility Status: CLOSED	<b>31 RIVER RD</b>	<b>16</b>	<b>46</b>
DURBIN PROPERTY Facility Status: CLOSED	230 SUPERIOR ST	17	47
PARISH RESIDENCE Facility Status: CLOSED	909 ELIZABETH ST	17	47
<b>ANGEL HILL CEMETERY</b> Facility Status: CLOSED	<b>750 N OHIO ST</b>	<b>20</b>	<b>52</b>
<b>TOWN OF PERRYVILLE-MAINT YARD</b> Facility Status: CLOSED	<b>515 BROAD ST</b>	<b>22</b>	<b>54</b>
<b>HAVRE DE GRACE MOBIL</b> Facility Status: CLOSED	<b>803 PULASKI HIGHWAY</b>	<b>24</b>	<b>60</b>
EDWARD & BLANCHE HUTCHINS Facility Status: CLOSED	800 PULASKI HWY.	24	62
LOWE RESIDENCE Facility Status: CLOSED	850 ONTARIO ST	24	63
<b>7-ELEVEN #11614</b> Facility Status: CLOSED	<b>911 ONTARIO STREET</b>	<b>24</b>	<b>64</b>
<b>TERRACE GARDEN APARTMENTS</b> Facility Status: CLOSED	<b>704 PULASKI HIGHWAY</b>	<b>24</b>	<b>65</b>
DAVE MALIN RESIDENCE Facility Status: CLOSED	623 ONTARIO STREET	25	68
<b>GILBERT ENTERPRISES, INC.</b> Facility Status: CLOSED	<b>649 WATER STREET</b>	<b>26</b>	<b>68</b>
<b>Not reported</b> Facility Status: CLOSED	<b>620 N STOKES ST</b>	<b>27</b>	<b>73</b>

## EXECUTIVE SUMMARY

<u>Site</u>	<u>Address</u>	<u>Map ID</u>	<u>Page</u>
STREETER ELECTRIC INC Facility Status: CLOSED	611 OTSEGO ST	28	77
<b>Not reported</b> Facility Status: CLOSED	<b>606 WATER ST</b>	<b>28</b>	<b>79</b>
RANDALL SMITH/JOHN WILKIE Facility Status: CLOSED	636 PEARL ST	28	80
PERRY POINT VA HOSPITAL Facility Status: CLOSED	BLDG 23	29	80
PERRY PT VA HOSPITAL Facility Status: CLOSED	BLDG 26-FIRE HOUSE	29	80
JOHN ROBERTS Facility Status: CLOSED	900-904 PULASKI HWY	33	84
<b>HIGH'S DAIRY STORE #30</b> Facility Status: CLOSED	<b>900 PULASKI HIGHWAY</b>	<b>33</b>	<b>85</b>
<b>66 SUPER SERVICE</b> Facility Status: CLOSED	<b>911 PULASKI HIGHWAY</b>	<b>34</b>	<b>87</b>
PHILLIPS 66 SUPER SERVICE Facility Status: CLOSED	911 PULASKI HWY	34	88
<b>HAVRE DE GRACE SHELL</b> Facility Status: CLOSED	<b>910 PULASKI HIGHWAY</b>	<b>34</b>	<b>89</b>
<b>ONE STOP LIQUORS</b> Facility Status: CLOSED	<b>903 PULASKI HIGHWAY</b>	<b>34</b>	<b>92</b>
HAVRE DE GRACE WWTP Facility Status: CLOSED	413 SAINT JOHN ST	38	114
HAVRE DE GRACE WWTP Facility Status: CLOSED	415 ST JOHN ST	38	116
COOKEY'S AUTO SERVICE Facility Status: CLOSED	424-426 N UNION AVE	38	117
<b>THE SEAFOOD DEALER</b> Facility Status: CLOSED	<b>921 PULASKI HIGHWAY</b>	<b>39</b>	<b>120</b>
WALTER PROPERTY Facility Status: CLOSED	650 GREEN ST	40	121
CHESAPEAKE RENT ALL Facility Status: CLOSED	210 N STOKES ST	41	123
T&C AUTO SALES Facility Status: CLOSED	942 PULASKI HWY	42	123
POLICE DEPT Facility Status: CLOSED	450 PENNINGTON AVE	43	124
FERGISON PROPERTY Facility Status: CLOSED	415 PENNINGTON AVE	43	126
CITY OF HAVRE DE GRACE Facility Status: CLOSED	711 PENNINGTON AVE	44	130
ST.JOHN'S TOWERS Facility Status: CLOSED	505 CONGRESS AVE	46	131
<b>CRAIGS AUTO SERVICE</b> Facility Status: CLOSED	<b>201 N JUNIATA ST</b>	<b>47</b>	<b>133</b>

## EXECUTIVE SUMMARY

<u>Site</u>	<u>Address</u>	<u>Map ID</u>	<u>Page</u>
<b>HAVRE DE GRACE HIGH SCHOOL</b> Facility Status: CLOSED	<b>700 CONGRESS AVE.</b>	<b>47</b>	<b>142</b>
J M HUBER CORP Facility Status: CLOSED	200 JUNIATA ST	47	144
BEYERS PROPERTY Facility Status: CLOSED	109 S WASHINGTON ST	48	144
BEYER PROPERTY Facility Status: CLOSED	413 CONGRESS AVE	48	144
<b>ST. PATRICK CHURCH</b> Facility Status: CLOSED	<b>615 CONGRESS AVENUE</b>	<b>49</b>	<b>146</b>
<b>CITY OF HARVE DE GRACE</b> Facility Status: CLOSED	<b>102 N STOKES ST</b>	<b>49</b>	<b>147</b>
<b>MEDICAL ARTS BLDG</b> Facility Status: CLOSED	<b>131 S UNION AVE</b>	<b>50</b>	<b>147</b>
HAVRE DE GRACE UM CHURCH Facility Status: CLOSED	101 S UNION AVE	50	148
TIDEWATER MARINA Facility Status: CLOSED	1 BOURBON ST	51	148
<b>GRUBB PROPERTY</b> Facility Status: CLOSED	<b>203 S. WASHINGTON ST</b>	<b>52</b>	<b>149</b>
<b>MCK TRUCKING CO.</b> Facility Status: CLOSED	<b>963 PULASKI HIGHWAY</b>	<b>53</b>	<b>154</b>
AMOCO Facility Status: CLOSED	US 40 & LEWIS LANE	53	156
<b>C&amp;P TELEPHONE CO</b> Facility Status: CLOSED	<b>650 FOUNTAIN ST</b>	<b>55</b>	<b>156</b>
AUTO RANCH Facility Status: CLOSED	1021 PULASKI HWY.	56	157
HARBOR STATION (FORM AUTO RANC Facility Status: CLOSED	1005 PULASKI HWY	56	158
<b>HAVRE DE GRACE BP</b> Facility Status: CLOSED	<b>1001 PULASKI HIGHWAY</b>	<b>56</b>	<b>161</b>
FOLEY PROPERTY Facility Status: CLOSED	400 S UNION AVE	57	163
<b>VANCHERIE PROPERTY</b> Facility Status: OPEN	<b>513 S ADAMS ST</b>	<b>59</b>	<b>169</b>
POOLES CHEVRON Facility Status: CLOSED Facility Status: CANCELLED	741 REVOLUTION STREET	59	171
<b>ROYAL FARMS #69</b> Facility Status: CLOSED	<b>729 REVOLUTION ST</b>	<b>59</b>	<b>171</b>
POLLETT SIGNS Facility Status: CLOSED	721 REVOLUTION ST	59	172
MONTVILLE TAXI Facility Status: CLOSED	615 REVOLUTION ST	59	172
ED WOOD CITGO Facility Status: CLOSED	613 REVOLUTION ST	59	172



## EXECUTIVE SUMMARY

<u>Site</u>	<u>Address</u>	<u>Map ID</u>	<u>Page</u>
<b>A-1 SALES, INC.</b> Facility Status: CLOSED	<b>1200 PULASKI HIGHWAY</b>	<b>62</b>	<b>179</b>
WILLIAMS RESIDENCE Facility Status: OPEN	1007 REVOLUTION ST	63	181
CITGO Facility Status: CLOSED Facility Status: OPEN	1101 REVOLUTION ST	65	188
<b>7-11 #11606</b> Facility Status: CLOSED	<b>1201 REVOLUTION ST</b>	<b>67</b>	<b>192</b>
FERRILL & LYNCH Facility Status: CLOSED	REVOLUTION & SENECA STS	67	193
FISCH PROPERTY Facility Status: CLOSED	710 LAFAYETTE ST	68	194
<b>FIRST CHRISTIAN CHURCH</b> Facility Status: CLOSED	<b>800 GILES STREET</b>	<b>69</b>	<b>194</b>
<b>CYTEC ENGINEERED MATERIALS INC</b> C & P TELEPHONE Facility Status: CLOSED	<b>1300 REVOLUTION ST</b> 1324 REVOLUTION ST	<b>70</b> 71	<b>208</b> 272
C&P TELEPHONE Facility Status: CLOSED	1324 REVOLUTION STREET	71	273
<b>DEBONIS CHEVROLET, INC.</b> Facility Status: CLOSED	<b>1517 PULASKI HIGHWAY</b>	<b>73</b>	<b>275</b>
<b>HAVRE DE GRACE WASTEWATER PLAN</b> Facility Status: CLOSED	<b>1 JERRY FOSTER WAY</b>	<b>75</b>	<b>331</b>
<b>CITY OF HAVRE DE GRACE FLEET M</b> Facility Status: CLOSED	<b>4 JERRY FOSTER WAY</b>	<b>75</b>	<b>333</b>
<b>WILSON GETTY SERVICE</b> Facility Status: CLOSED	<b>1633 PULASKI HIGHWAY</b>	<b>76</b>	<b>336</b>
<b>NORI'S SERVICE STATION</b> Facility Status: CLOSED	<b>1625 PULASKI HIGHWAY</b>	<b>76</b>	<b>339</b>
<b>HAVRE DE GRACE EXXON #2751</b> Facility Status: CLOSED	<b>1609 PULASKI HIGHWAY</b>	<b>76</b>	<b>343</b>
MTBR LLC Facility Status: CLOSED	320 BLENHEIM LANE	77	345
STATE MILITARY RESERVATION-MD Facility Status: CLOSED	333 OLD BAY LANE	78	345
MARYLAND NATIONAL GUARD- BLDG Facility Status: CLOSED	301 OLD BAY LANE	78	345
<b>ADULT BOOK STORE</b> Facility Status: CLOSED	<b>1634 PULASKI HIGHWAY</b>	<b>79</b>	<b>346</b>
<b>(PREVIOUS) H &amp; S DIST. CO.</b> Facility Status: CLOSED	<b>1715 PULASKI HIGHWAY</b>	<b>80</b>	<b>349</b>
<b>OSBORNE BOAT SALES</b> Facility Status: CLOSED	<b>1754 PULASKI HIGHWAY</b>	<b>81</b>	<b>352</b>
<b>F.W. HAXEL CO.</b> Facility Status: CLOSED	<b>1750 PULASKI HIGHWAY</b>	<b>81</b>	<b>353</b>
SHOWERINGS BOTTLE Facility Status: CLOSED	340 OLD BAY LANE	82	356

## EXECUTIVE SUMMARY

<u>Site</u>	<u>Address</u>	<u>Map ID</u>	<u>Page</u>
BONNETT PROPERTY Facility Status: CLOSED	1919 PULASKI HWY	86	378
<b>BAY OIL, INC.</b> Facility Status: CLOSED	<b>2110 PULASKI HIGHWAY</b>	<b>89</b>	<b>383</b>
MICHELE MCCLUNE Facility Status: CLOSED	35 ROBIN HOOD RD	90	387
POOL CONCEPTS INC Facility Status: CLOSED	2226 PULASKI HIGHWAY	91	387
GAF TRANSPORTATION Facility Status: CLOSED	PULASKI HWY - EAST SHOU	92	387
WELSH PROPERTY Facility Status: CLOSED	2321 OLD POST RD	93	387
<b>HARFORD SYSTEMS</b> Facility Status: CLOSED	<b>2225 PULASKI HIGHWAY</b>	<b>94</b>	<b>388</b>
<b>ROYE WILLIAMS ELEM SCHOOL</b> Facility Status: CLOSED	<b>201 OAKINGTON RD</b>	<b>95</b>	<b>388</b>
ROYE WILLIAMS ELEMENTARY SCHOO Facility Status: OPEN	201 OAKINGTON ROAD	95	389

MD HIST LUST: In 1999, the Department of the Environment stopped adding new sites to its Recovery Sites Database. Current leaking underground storage tank information maybe found in underground storage tank information maybe found in the OCPCASES database.

A review of the MD HIST LUST list, as provided by EDR, and dated 03/01/1999 has revealed that there are 7 MD HIST LUST sites within the searched area.

<u>Site</u>	<u>Address</u>	<u>Map ID</u>	<u>Page</u>
CHEVRON ONE-STOP SERVICE Open Or Closed: OPEN	903 PULASKI HIGHWAY	34	95
<b>CITY OF HARVE DE GRACE</b> Open Or Closed: CLOSED	<b>102 N STOKES ST</b>	<b>49</b>	<b>147</b>
<b>7-11 #11606</b> Open Or Closed: CLOSED	<b>1201 REVOLUTION ST</b>	<b>67</b>	<b>192</b>
<b>CYTEC ENGINEERED MATERIALS INC</b> FORMER OSBORNE BOAT SALES Open Or Closed: CLOSED	<b>1300 REVOLUTION ST</b> 1754 PULASKI HWY	<b>70</b> 81	<b>208</b> 353
FRIENDLY OIL COMPANY Open Or Closed: OPEN	1757 PULASKI HWY	83	356
<b>HARFORD SYSTEMS</b> Open Or Closed: CLOSED	<b>2225 PULASKI HIGHWAY</b>	<b>94</b>	<b>388</b>

## EXECUTIVE SUMMARY

MD UST: The Underground Storage Tank database contains registered USTs. USTs are regulated under Subtitle I of the Resource Conservation and Recovery Act (RCRA). The data come from the Department of the Environment's Listing of Underground Storage Tanks Reported in Maryland.

A review of the MD UST list, as provided by EDR, and dated 06/30/2013 has revealed that there are 61 MD UST sites within the searched area.

<u>Site</u>	<u>Address</u>	<u>Map ID</u>	<u>Page</u>
<b>THOMAS J. HATEM MEMORIAL BRIDG</b>	<b>6000 PULASKI HIGHWAY</b>	<b>1</b>	<b>3</b>
PERRYVILLE WWTP	72 FIRESTONE ROAD	7	12
FRONT ST. SEWER PUMPING STATIO	LOCUST & FRONT ST.	8	13
PERRYVILLE OIL	515 OTSEGO STREET	9	14
MARTINOS LIQUORS	304 AIKEN AVE	11	16
LOCATION OF OLD GAS STATION/TO	620 BROAD STREET, PERRY	14	19
RIVERSIDE MARKET	636 BROAD STREET	14	24
PERRYVILLE M.O.W. BASE	644 BROAD STREET	14	28
A. H. OWENS & SON, INC.	RIVER ROAD	16	42
RIVER RD. SEWER PUMPING STATIO	RIVER RD.	16	44
PERRYVILLE YACHT CLUB	31 RIVER ROAD	16	46
ERIE STREET PUMPING STATION	611 ERIE STREET	21	53
PERRYVILLE TOWN HALL	515 BROAD STREET	22	53
HAVRE DE GRACE MARINA	723 WATER STREET	23	58
<b>HAVRE DE GRACE MOBIL</b>	<b>803 PULASKI HIGHWAY</b>	<b>24</b>	<b>60</b>
LOWE PROPERTY	850 ONTARIO STREET	24	63
<b>7-ELEVEN #11614</b>	<b>911 ONTARIO STREET</b>	<b>24</b>	<b>64</b>
<b>TERRACE GARDEN APARTMENTS</b>	<b>704 PULASKI HIGHWAY</b>	<b>24</b>	<b>65</b>
<b>GILBERT ENTERPRISES, INC.</b>	<b>649 WATER STREET</b>	<b>26</b>	<b>68</b>
ERIC & CYNTHIA STREETER	611 OTSEGO STREET	28	76
PHILLIPS 66 CO#40453	606 WATER STREET	28	79
<b>HIGH'S DAIRY STORE #30</b>	<b>900 PULASKI HIGHWAY</b>	<b>33</b>	<b>85</b>
<b>66 SUPER SERVICE</b>	<b>911 PULASKI HIGHWAY</b>	<b>34</b>	<b>87</b>
<b>HAVRE DE GRACE SHELL</b>	<b>910 PULASKI HIGHWAY</b>	<b>34</b>	<b>89</b>
<b>ONE STOP LIQUORS</b>	<b>903 PULASKI HIGHWAY</b>	<b>34</b>	<b>92</b>
PATEL PROPERTY	500 JUNIATA STREET	35	97
TAWNEY'S GARAGE, INC.	317 N. ADAMS ST.	37	105
HAR-CE CONSTRUCTION, INC.	403 NORTH ADAMS STREET	37	111
<b>HAVRE DE GRACE WATER TREATMENT</b>	<b>413 ST. JOHN STREET</b>	<b>38</b>	<b>115</b>
HAVRE DE GRACE WATER TREATMENT	415 ST. JOHN STREET	38	116
<b>THE SEAFOOD DEALER</b>	<b>921 PULASKI HIGHWAY</b>	<b>39</b>	<b>120</b>
HAVRE DE GRACE POLICE DEPARTME	450 PENNINGTON AVENUE	43	124
<b>MCLHINNEY BUILDING</b>	<b>415 PENNINGTON AVENUE</b>	<b>43</b>	<b>126</b>
ST. JOHN'S EPISCOPAL CHURCH	114 N. UNION AVENUE	45	130
<b>ST. JOHN'S TOWERS, INC.</b>	<b>505 CONGRESS AVENUE</b>	<b>46</b>	<b>132</b>
CRAIG'S AUTO SERVICE	201 N. JUNIATA STREET	47	135
<b>HAVRE DE GRACE HIGH SCHOOL</b>	<b>700 CONGRESS AVE.</b>	<b>47</b>	<b>142</b>
FIRST BAPTIST CHURCH	CONGRESS AVENUE & STOKE	49	145
<b>ST. PATRICK CHURCH</b>	<b>615 CONGRESS AVENUE</b>	<b>49</b>	<b>146</b>
<b>GRUBB PROPERTY</b>	<b>203 S. WASHINGTON ST</b>	<b>52</b>	<b>149</b>
<b>MCK TRUCKING CO.</b>	<b>963 PULASKI HIGHWAY</b>	<b>53</b>	<b>154</b>
<b>HAVRE DE GRACE BP</b>	<b>1001 PULASKI HIGHWAY</b>	<b>56</b>	<b>161</b>
<b>A-1 SALES, INC.</b>	<b>1200 PULASKI HIGHWAY</b>	<b>62</b>	<b>179</b>
HAVRE DE GRACE CARS CARE	1101 REVOLUTION STREET	65	186
FRED HAWKINS CO., INC.	1315 PULASKI HIGHWAY	66	189
7-ELEVEN #11606	1201 REVOLUTION STREET	67	191
<b>FIRST CHRISTIAN CHURCH</b>	<b>800 GILES STREET</b>	<b>69</b>	<b>194</b>
CYTEC ENGINEERED MATERIALS, IN	1300 REVOLUTION STREET	70	195
CLARK D. CONNELLEE JR.	1324 OLD POST ROAD	71	272
<b>DEBONIS CHEVROLET, INC.</b>	<b>1517 PULASKI HIGHWAY</b>	<b>73</b>	<b>275</b>

## EXECUTIVE SUMMARY

<u>Site</u>	<u>Address</u>	<u>Map ID</u>	<u>Page</u>
<b>HAVRE DE GRACE WASTEWATER PLAN</b>	<b>1 JERRY FOSTER WAY</b>	<b>75</b>	<b>331</b>
<b>CITY OF HAVRE DE GRACE FLEET M</b>	<b>4 JERRY FOSTER WAY</b>	<b>75</b>	<b>333</b>
<b>WILSON GETTY SERVICE</b>	<b>1633 PULASKI HIGHWAY</b>	<b>76</b>	<b>336</b>
<b>NORI'S SERVICE STATION</b>	<b>1625 PULASKI HIGHWAY</b>	<b>76</b>	<b>339</b>
<b>HAVRE DE GRACE EXXON #2751</b>	<b>1609 PULASKI HIGHWAY</b>	<b>76</b>	<b>343</b>
<b>ADULT BOOK STORE</b>	<b>1634 PULASKI HIGHWAY</b>	<b>79</b>	<b>346</b>
<b>(PREVIOUS) H &amp; S DIST. CO.</b>	<b>1715 PULASKI HIGHWAY</b>	<b>80</b>	<b>349</b>
<b>OSBORNE BOAT SALES</b>	<b>1754 PULASKI HIGHWAY</b>	<b>81</b>	<b>352</b>
<b>F.W. HAXEL CO.</b>	<b>1750 PULASKI HIGHWAY</b>	<b>81</b>	<b>353</b>
<b>AERO ENERGY HDG PLANT</b>	<b>1751 PULASKI HIGHWAY</b>	<b>83</b>	<b>356</b>
<b>BAY OIL, INC.</b>	<b>2110 PULASKI HIGHWAY</b>	<b>89</b>	<b>383</b>

MD HIST UST: Historical UST Registered Database.

A review of the MD HIST UST list, as provided by EDR, and dated 11/21/1996 has revealed that there are 56 MD HIST UST sites within the searched area.

<u>Site</u>	<u>Address</u>	<u>Map ID</u>	<u>Page</u>
PERRYVILLE WASTEWATER TREATMEN	72 FIRESTONE ROAD	7	11
HOWARD J HEFF T/A PERRYVILLE O	515 OTSEGO STREET	9	15
PERRYVILLE TEXACO	636 BROAD STREET	14	22
<b>AMTRAK MAINTENANCE FACILITY YA</b>	<b>644 BROAD ST.</b>	<b>14</b>	<b>39</b>
A. H. OWENS & SON, INC	RIVER ROAD	16	44
RIVER ROAD PUMPING STATION	RIVER ROAD	16	45
<b>PERRYVILLE YACHT CLUB LLC</b>	<b>31 RIVER RD</b>	<b>16</b>	<b>46</b>
<b>ANGEL HILL CEMETERY</b>	<b>750 N OHIO ST</b>	<b>20</b>	<b>52</b>
CITY OF HAVRE DE GRACE	611 ERIE ST	21	53
TOWN OF PERRYVILLE	515 BROAD STREET	22	55
PERRYVILLE TOWN HALL	515 BROAD STREET	22	56
MAINTENANCE BUILDING	515 BROAD STREET	22	56
ARVID, INC.	723 WATER ST	23	59
<b>7-ELEVEN #11614</b>	<b>911 ONTARIO STREET</b>	<b>24</b>	<b>64</b>
<b>GILBERT ENTERPRISES, INC.</b>	<b>649 WATER STREET</b>	<b>26</b>	<b>68</b>
ERIC & CYNTHIA STREETER	611 OTSEGO ST	28	76
<b>Not reported</b>	<b>606 WATER ST</b>	<b>28</b>	<b>79</b>
HIGH'S STORE	900 PULASKI HWY	33	84
66 SUPER SERVICE	911 PULASKI HWY.	34	87
HAVRE DE GRACE SHELL	910 PULASKI HWY	34	91
ONE STOP CHEVRON	903 PULASKI HWY.	34	95
TAWNEY'S GARAGE	317 N ADAMS ST	37	104
HAR-CE CONSTRUCTION, INC.	403 N ADAMS ST	37	110
UNITED STATES POSTAL SERVICE	308 N UNION AVE	38	114
<b>MCLHINNEY BUILDING</b>	<b>415 PENNINGTON AVENUE</b>	<b>43</b>	<b>126</b>
<b>Not reported</b>	<b>142 N WASHINGTON ST</b>	<b>43</b>	<b>127</b>
ST. JOHN'S EPISCOPAL CHURCH	114 N UNION AVE	45	131
<b>ST. JOHN'S TOWERS, INC.</b>	<b>505 CONGRESS AVENUE</b>	<b>46</b>	<b>132</b>
<b>CRAIGS AUTO SERVICE</b>	<b>201 N JUNIATA ST</b>	<b>47</b>	<b>133</b>
<b>HAVRE DE GRACE HIGH SCHOOL</b>	<b>700 CONGRESS AVE.</b>	<b>47</b>	<b>142</b>
FIRST BAPTIST CHURCH	CONGRESS AVENUE & STOKE	49	145
<b>MEDICAL ARTS BLDG</b>	<b>131 S UNION AVE</b>	<b>50</b>	<b>147</b>
MCK TRUCKING CO.	963 PULASKI HIGHWAY	53	153
<b>C&amp;P TELEPHONE CO</b>	<b>650 FOUNTAIN ST</b>	<b>55</b>	<b>156</b>
AMOCO STATION #60120	1001 PULASKI HWY	56	160

## EXECUTIVE SUMMARY

<u>Site</u>	<u>Address</u>	<u>Map ID</u>	<u>Page</u>
<b>VANCHERIE PROPERTY</b>	<b>513 S ADAMS ST</b>	<b>59</b>	<b>169</b>
<b>ROYAL FARMS #69</b>	<b>729 REVOLUTION ST</b>	<b>59</b>	<b>171</b>
A-1 SALES, INC.	1200 PULASKI HWY	62	180
HAVRE DE GRACE CITGO	1101 REVOLUTION ST	65	185
FRED L. HAWKINS COMPANY, INC.	1315 PULASKI HWY	66	189
7-ELEVEN #11606	1201 REVOLUTION ST	67	192
ABANONED SERVICE STATION	OLD POST RD. & SENECA S	67	193
BLOOMINGDALE PLANT	1300 REVOLUTION ST	70	207
CLARK D. CONNELLEE JR	1324 OLD POST RD	71	273
DEBONIS CHEVROLET, INC.	1517 PULASKI HWY	73	276
WILSON GETTY SERVICE	1633 PULASKI HWY	76	338
NORI'S SERVICE	1625 PULASKI HWY	76	338
EXXON STATION 2-2751	1609 PULASKI HWY	76	341
GRESSER, JACK	1634 PULASKI HWY	79	346
FORMER H & S DISTRIBUTING CO.	1715 PULASKI HWY	80	351
OBORNE BOAT SALES	1754 PULASKI HWY	81	353
ALFRED PALUMBO	1750 PULASKI HWY	81	355
<b>AERO ENERGY HDG PLANT</b>	<b>1751 PULASKI HIGHWAY</b>	<b>83</b>	<b>356</b>
<b>BAY OIL, INC.</b>	<b>2110 PULASKI HIGHWAY</b>	<b>89</b>	<b>383</b>
<b>HARFORD SYSTEMS</b>	<b>2225 PULASKI HIGHWAY</b>	<b>94</b>	<b>388</b>
<b>ROYE WILLIAMS ELEM SCHOOL</b>	<b>201 OAKINGTON RD</b>	<b>95</b>	<b>388</b>

MD AST: The Aboveground Storage Tank database contains registered ASTs. The data come from the Department of the Environment's Listing of Aboveground Storage Tanks Reported in Maryland.

A review of the MD AST list, as provided by EDR, and dated 08/23/2013 has revealed that there are 2 MD AST sites within the searched area.

<u>Site</u>	<u>Address</u>	<u>Map ID</u>	<u>Page</u>
AMTRAK - PERRYVILLE MAINTENANC	644 BROAD STREET	14	38
MID-ATLANTIC COOPERATIVE SOLUT	1751 PULASKI HIGHWAY	83	358

NY MANIFEST: Manifest is a document that lists and tracks hazardous waste from the generator through transporters to a TSD facility.

A review of the NY MANIFEST list, as provided by EDR, has revealed that there are 2 NY MANIFEST sites within the searched area.

<u>Site</u>	<u>Address</u>	<u>Map ID</u>	<u>Page</u>
<b>CYTEC ENGINEERED MATERIALS INC</b>	<b>1300 REVOLUTION ST</b>	<b>70</b>	<b>208</b>
<b>CELLO PROFESSIONAL PRODUCTS</b>	<b>1354 OLD POST RD</b>	<b>74</b>	<b>284</b>

## EXECUTIVE SUMMARY

PA MANIFEST: Hazardous waste manifest information.

A review of the PA MANIFEST list, as provided by EDR, has revealed that there are 8 PA MANIFEST sites within the searched area.

<u>Site</u>	<u>Address</u>	<u>Map ID</u>	<u>Page</u>
AMTRAK MW BASE	644 BROAD STREET	14	29
HARFORD COUNTY PUBLIC SCHOOLS	700 CONGRESS AVE	47	137
CVS PHARMACY 6614	1000 PULASKI HWY	53	153
HAVRE DE GRACE MIDDLE SCHOOL	401 LEWIS LN	58	165
CYTEC ENGINEERED MATERIALS	1300 REVOLUTION STREET	70	197
<b>CYTEC ENGINEERED MATERIALS INC</b>	<b>1300 REVOLUTION ST</b>	<b>70</b>	<b>208</b>
<b>CONSTAR INC</b>	<b>1801 CLARK RD</b>	<b>84</b>	<b>359</b>
<b>ONGUARD INDUSTRIES LLC</b>	<b>1850 CLARK RD</b>	<b>85</b>	<b>373</b>

MD ENG CONTROLS: Engineering controls include various forms of caps, building foundations, liners, and treatment methods to create pathway elimination for regulated substances to enter environmental media or effect human health.

A review of the MD ENG CONTROLS list, as provided by EDR, and dated 11/10/2008 has revealed that there is 1 MD ENG CONTROLS site within the searched area.

<u>Site</u>	<u>Address</u>	<u>Map ID</u>	<u>Page</u>
J. M. HUBER CORPORATION - HAVR	907 REVOLUTION ST	60	173

MD INST CONTROL: Sites included in the Voluntary Cleanup Program Applicants/Participants listing that have Deed Restrictions.

A review of the MD INST CONTROL list, as provided by EDR, and dated 02/21/2013 has revealed that there is 1 MD INST CONTROL site within the searched area.

<u>Site</u>	<u>Address</u>	<u>Map ID</u>	<u>Page</u>
<b>IKEA INDUSTRIAL PARK AKA OCCID</b>	<b>FIRESTONE ROAD AND ROUT</b>	<b>3</b>	<b>6</b>

MD VCP: The Voluntary Cleanup Program, administrated by the Dept. of the Environment, streamlines the environmental cleanup process for sites, usually industrial or commercial properties that are contaminated, or perceived to be contaminated, by hazardous substances. Developers and lenders are provided with certain limitations on liability and participants in the program are provided certainty in the process by knowing exactly what will be required.

A review of the MD VCP list, as provided by EDR, and dated 02/01/2013 has revealed that there are 5 MD VCP sites within the searched area.

<u>Site</u>	<u>Address</u>	<u>Map ID</u>	<u>Page</u>
<b>IKEA INDUSTRIAL PARK AKA OCCID</b>	<b>FIRESTONE ROAD AND ROUT</b>	<b>3</b>	<b>6</b>
<b>GILBERT ENTERPRISES, INC.</b>	<b>649 WATER STREET</b>	<b>26</b>	<b>68</b>
660 REVOLUTION STREET	660 REVOLUTION STREET	59	170
CLEANING SOLUTIONS GROUP SITE	1354 OLD POST ROAD	74	330
<b>AMES SHOPPING PLAZA</b>	<b>2015-2113 PULASKI HIGHW</b>	<b>87</b>	<b>378</b>

## EXECUTIVE SUMMARY

MD DRYCLEANERS: A listing of registered drycleaning facilities.

A review of the MD DRYCLEANERS list, as provided by EDR, and dated 10/10/2013 has revealed that there are 2 MD DRYCLEANERS sites within the searched area.

<u>Site</u>	<u>Address</u>	<u>Map ID</u>	<u>Page</u>
<b>POST ROAD CLEANERS</b>	<b>1100 REVOLUTION STREET</b>	<b>65</b>	<b>182</b>
MASTER CLEANERS - HAVRE DE GRA	2113A PULASKI HIGHWAY	89	381

MD BROWNFIELDS: The Site Assessment Section of the State Superfund Division is responsible for conducting federally funded assessments of eligible brownfields properties. These assessments are undertaken to determine whether there are environmental cleanup requirements at these sites.

A review of the MD BROWNFIELDS list, as provided by EDR, and dated 07/08/2013 has revealed that there is 1 MD BROWNFIELDS site within the searched area.

<u>Site</u>	<u>Address</u>	<u>Map ID</u>	<u>Page</u>
<b>GILBERT PROPERTY - 4 PARCELS</b>	<b>649 WATER STREET</b>	<b>26</b>	<b>70</b>

MD NPDES: A listing of wastewater permit locations.

A review of the MD NPDES list, as provided by EDR, and dated 10/31/2013 has revealed that there are 3 MD NPDES sites within the searched area.

<u>Site</u>	<u>Address</u>	<u>Map ID</u>	<u>Page</u>
<b>TOWN OF PERRYVILLE-MAINT YARD</b>	<b>515 BROAD ST</b>	<b>22</b>	<b>54</b>
<b>HAVRE DE GRACE WATER TREATMENT</b>	<b>413 ST. JOHN STREET</b>	<b>38</b>	<b>115</b>
<b>HAVRE DE GRACE WASTEWATER PLAN</b>	<b>1 JERRY FOSTER WAY</b>	<b>75</b>	<b>331</b>

MD LEAD:

A review of the MD LEAD list, as provided by EDR, and dated 10/01/2013 has revealed that there are 39 MD LEAD sites within the searched area.

<u>Site</u>	<u>Address</u>	<u>Map ID</u>	<u>Page</u>
Not reported	120 S WOODLAND FARM LAN	4	10
Not reported	427 HARFORD ST	12	17
<b>Not reported</b>	<b>612 FRONT ST</b>	<b>13</b>	<b>17</b>
Not reported	603 BROAD ST	14	18
Not reported	366 BROAD ST	16	42
Not reported	402 BROAD ST	16	45
Not reported	406 BROAD ST	16	46
Not reported	301 BROAD ST	18	47
Not reported	320 BROAD ST	18	48
Not reported	322 BROAD ST	18	49
Not reported	322 BROOD ST	18	50
Not reported	326 BROAD ST	18	51
<b>TERRACE GARDEN APARTMENTS</b>	<b>704 PULASKI HIGHWAY</b>	<b>24</b>	<b>65</b>
<b>Not reported</b>	<b>620 N STOKES ST</b>	<b>27</b>	<b>73</b>

## EXECUTIVE SUMMARY

<u>Site</u>	<u>Address</u>	<u>Map ID</u>	<u>Page</u>
Not reported	520 N STOKES ST	28	74
Not reported	602 OTSEGO ST	28	74
Not reported	600 WATER ST	28	75
Not reported	600 WATER STREE	28	75
Not reported	571 OTSEGO ST	28	77
Not reported	604 WATER ST	28	78
Not reported	607 PEARL ST	28	78
Not reported	609 PEARL ST	28	78
<b>Not reported</b>	<b>606 WATER ST</b>	<b>28</b>	<b>79</b>
Not reported	664 OTSEGO ST	30	81
Not reported	667 OTSEGO ST	30	81
Not reported	526 N ADAMS ST	31	83
Not reported	528 N ADAMS ST	31	83
Not reported	720 OTSEGO ST	31	83
Not reported	326 N STOKES ST	36	98
Not reported	410 N STOKES ST	36	98
Not reported	550 WARREN	36	99
Not reported	552 WARREN	36	100
Not reported	556 WARREN	36	102
Not reported	664 FRANKLIN ST	37	103
Not reported	662 FRANKLIN ST	37	104
Not reported	731 WARREN ST	37	114
<b>Not reported</b>	<b>142 N WASHINGTON ST</b>	<b>43</b>	<b>127</b>
Not reported	424 BATTERY DR	64	181
<b>POST ROAD CLEANERS</b>	<b>1100 REVOLUTION STREET</b>	<b>65</b>	<b>182</b>

MD LRP: A listing of Land Restoration Program sites. Site types included in the database are: Voluntary Cleanup Program, National Priority List, Brownfields, Site Assessment, Formerly Used Defense Site, State Master List, Non Master List, Groundwater Investigation and Federal Facility.

A review of the MD LRP list, as provided by EDR, and dated 07/08/2013 has revealed that there are 7 MD LRP sites within the searched area.

<u>Site</u>	<u>Address</u>	<u>Map ID</u>	<u>Page</u>
IKEA INDUSTRIAL PARK AKA OCCID	FIRESTONE ROAD AND ROUT	3	9
<b>GILBERT PROPERTY - 4 PARCELS</b>	<b>649 WATER STREET</b>	<b>26</b>	<b>70</b>
660 REVOLUTION STREET	660 REVOLUTION STREET	59	170
HAVRE DE GRACE MGP/J.M. HUBER	907 REVOLUTION STREET	60	173
<b>POST ROAD CLEANERS</b>	<b>1100 REVOLUTION STREET</b>	<b>65</b>	<b>182</b>
CLEANING SOLUTIONS GROUP SITE	1354 OLD POST ROAD	74	329
<b>AMES SHOPPING PLAZA</b>	<b>2015-2113 PULASKI HIGHW</b>	<b>87</b>	<b>378</b>

MD RGA HWS: The EDR Recovered Government Archive State Hazardous Waste database provides a list of SHWS incidents derived from historical databases and includes many records that no longer appear in current government lists.

A review of the MD RGA HWS list, as provided by EDR, has revealed that there are 2 MD RGA HWS sites within the searched area.



## EXECUTIVE SUMMARY

<u>Site</u>	<u>Address</u>	<u>Map ID</u>	<u>Page</u>
<i>FIRESTONE PERRYVILLE PLANT</i>	<i>FIRESTONE RD &amp; RT #7</i>	<b>3</b>	<b>10</b>
<i>HAVRE DE GRACE PLT</i>	<i>200 BLOCK JUNIATA ST</i>	<b>47</b>	<b>132</b>

MD RGA LUST: The EDR Recovered Government Archive Leaking Underground Storage Tank database provides a list of LUST incidents derived from historical databases and includes many records that no longer appear in current government lists.

A review of the MD RGA LUST list, as provided by EDR, has revealed that there are 5 MD RGA LUST sites within the searched area.

<u>Site</u>	<u>Address</u>	<u>Map ID</u>	<u>Page</u>
Not reported	102 N. STOKES ST.	49	147
Not reported	1201 REVOLUTION STREET	67	193
Not reported	1300 REVOLUTION STREET	70	207
Not reported	1754 PULASKI HIGHWAY	81	353
Not reported	1757 PULASKI HIGHWAY	83	356

### **EDR PROPRIETARY RECORDS**

EDR MGP: The EDR Proprietary Manufactured Gas Plant Database includes records of coal gas plants (manufactured gas plants) compiled by EDR's researchers. Manufactured gas sites were used in the United States from the 1800's to 1950's to produce a gas that could be distributed and used as fuel. These plants used whale oil, rosin, coal, or a mixture of coal, oil, and water that also produced a significant amount of waste. Many of the byproducts of the gas production, such as coal tar (oily waste containing volatile and non-volatile chemicals), sludges, oils and other compounds are potentially hazardous to human health and the environment. The byproduct from this process was frequently disposed of directly at the plant site and can remain or spread slowly, serving as a continuous source of soil and groundwater contamination.

A review of the EDR MGP list, as provided by EDR, has revealed that there is 1 EDR MGP site within the searched area.

<u>Site</u>	<u>Address</u>	<u>Map ID</u>	<u>Page</u>
HAVRE DE GRACE GAS WORKS	FOUNTAIN STREET	54	156

EDR US Hist Auto Stat: EDR has searched selected national collections of business directories and has collected listings of potential gas station/filling station/service station sites that were available to EDR researchers. EDR's review was limited to those categories of sources that might, in EDR's opinion, include gas station/filling station/service station establishments. The categories reviewed included, but were not limited to gas, gas station, gasoline station, filling station, auto, automobile repair, auto service station, service station, etc. This database falls within a category of information EDR classifies as "High Risk Historical Records", or HRHR. EDR's HRHR effort presents unique and sometimes proprietary data about past sites and operations that typically create environmental concerns, but may not show up in current government records searches.

A review of the EDR US Hist Auto Stat list, as provided by EDR, has revealed that there are 24 EDR US

## EXECUTIVE SUMMARY

Hist Auto Stat sites within the searched area.

<u>Site</u>	<u>Address</u>	<u>Map ID</u>	<u>Page</u>
Not reported	636 BROAD ST	14	28
Not reported	843 N JUNIATA ST	19	51
Not reported	803 PULASKI HWY	24	62
Not reported	910 PULASKI HWY	34	89
Not reported	650 WARREN ST	36	99
Not reported	319 N ADAMS ST	37	106
Not reported	918 PULASKI HWY	39	119
Not reported	916 PULASKI HWY	39	121
Not reported	933 PULASKI HWY	42	123
Not reported	963 PULASKI HWY	53	153
Not reported	1021 PULASKI HWY	56	158
Not reported	1001 PULASKI HWY	56	161
Not reported	1200 PULASKI HWY	62	178
Not reported	1105 REVOLUTION ST	65	181
Not reported	1101 REVOLUTION ST	65	185
Not reported	1317 OLD POST RD	71	274
Not reported	1353 REVOLUTION ST	72	274
Not reported	1353 OLD POST RD	72	274
Not reported	1517 PULASKI HWY	73	283
Not reported	1633 PULASKI HWY	76	337
Not reported	1625 PULASKI HWY	76	341
Not reported	1715 PULASKI HWY	80	350
Not reported	2006 PULASKI HWY	87	378
Not reported	2110 PULASKI HWY	89	381

EDR US Hist Cleaners: EDR has searched selected national collections of business directories and has collected listings of potential dry cleaner sites that were available to EDR researchers. EDR's review was limited to those categories of sources that might, in EDR's opinion, include dry cleaning establishments. The categories reviewed included, but were not limited to dry cleaners, cleaners, laundry, laundromat, cleaning/laundry, wash & dry etc. This database falls within a category of information EDR classifies as "High Risk Historical Records", or HRHR. EDR's HRHR effort presents unique and sometimes proprietary data about past sites and operations that typically create environmental concerns, but may not show up in current government records searches.

A review of the EDR US Hist Cleaners list, as provided by EDR, has revealed that there are 7 EDR US Hist Cleaners sites within the searched area.

<u>Site</u>	<u>Address</u>	<u>Map ID</u>	<u>Page</u>
Not reported	631 BROAD ST	14	22
Not reported	868 OTSEGO ST	32	84
Not reported	425 SAINT JOHN ST	38	116
Not reported	409 N UNION AVE	38	117
Not reported	1022 PULASKI HWY	53	149
Not reported	1033 PULASKI HWY	56	157
Not reported	1100 REVOLUTION ST	65	184

## **EXECUTIVE SUMMARY**

Please refer to the end of the findings report for unmapped orphan sites due to poor or inadequate address information.

MAP FINDINGS SUMMARY

<u>Database</u>	<u>Total Plotted</u>
<b><u>FEDERAL RECORDS</u></b>	
NPL	0
Proposed NPL	0
Delisted NPL	0
NPL LIENS	0
CERCLIS	1
CERC-NFRAP	1
LIENS 2	0
CORRACTS	1
RCRA-TSDF	1
RCRA-LQG	4
RCRA-SQG	11
RCRA-CESQG	6
RCRA NonGen / NLR	5
US ENG CONTROLS	1
US INST CONTROL	1
ERNS	0
HMIRS	0
DOT OPS	0
US CDL	0
US BROWNFIELDS	1
DOD	1
FUDS	0
LUCIS	0
CONSENT	0
ROD	0
UMTRA	0
ODI	0
DEBRIS REGION 9	0
US MINES	0
TRIS	1
TSCA	0
FTTS	0
HIST FTTS	0
SSTS	1
ICIS	0
PADS	0
MLTS	0
RADINFO	0
FINDS	22
RAATS	0
RMP	0
LEAD SMELTERS	0
US AIRS	3
SCRD DRYCLEANERS	0
2020 COR ACTION	1
PCB TRANSFORMER	0
FEDERAL FACILITY	0
EPA WATCH LIST	0

MAP FINDINGS SUMMARY

<u>Database</u>	<u>Total Plotted</u>
COAL ASH DOE	0
US FIN ASSUR	1
FEMA UST	0
PRP	0
COAL ASH EPA	0
US HIST CDL	0
 <b><u>STATE AND LOCAL RECORDS</u></b>	
MD SHWS	2
MD SWF/LF	0
MD UIC	0
MD SWRCY	1
MD OCPCASES	110
MD HIST LUST	7
MD UST	61
MD HIST UST	56
MD AST	2
NY MANIFEST	2
PA MANIFEST	8
MD ENG CONTROLS	1
MD INST CONTROL	1
MD VCP	5
MD DRYCLEANERS	2
MD BROWNFIELDS	1
MD NPDES	3
MD AIRS	0
MD LEAD	39
MD RGA LF	0
MD LRP	7
MD RGA HWS	2
MD RGA LUST	5
MD COAL ASH	0
 <b><u>TRIBAL RECORDS</u></b>	
INDIAN RESERV	0
INDIAN ODI	0
INDIAN LUST	0
INDIAN UST	0
INDIAN VCP	0
 <b><u>EDR PROPRIETARY RECORDS</u></b>	
EDR MGP	1
EDR US Hist Auto Stat	24
EDR US Hist Cleaners	7

NOTES:

Sites may be listed in more than one database

MAP FINDINGS

Map ID		EDR ID Number
Direction		
Distance		
Distance (ft.)Site	Database(s)	EPA ID Number

<b>DOD Region</b>	<b>U.S. ARMY ABERDEEN PROVING GROUND</b> <b>U.S. ARMY ABERDEEN PROVIN (County), MD</b>	<b>DOD CUSA132543</b> <b>N/A</b>
-------------------	---	-------------------------------------

DOD:

Feature 1:	Army DOD
Feature 2:	Not reported
Feature 3:	Not reported
URL:	Not reported
Name 1:	U.S. Army Aberdeen Proving Ground
Name 2:	Not reported
Name 3:	Not reported
State:	MD
DOD Site:	Yes
Tile name:	MDHARFORD

1	<b>THOMAS J. HATEM MEMORIAL BRIDGE</b> <b>6000 PULASKI HIGHWAY</b> <b>PERRYVILLE, MD 21903</b>	<b>MD OCPCASES U004178970</b> <b>MD UST N/A</b>
---	--	--

OCP:

Facility ID:	99-1367CE
Facility Status/Code:	CLOSED/Tank Closure - Commercial Heating Oil
Date Open:	12/04/1998
Date Closed:	09/05/2006
Release:	NO
Cleanup:	NO
Registration Number:	8141

UST:

Facility Id:	8141
Oper Name:	John Lohmeyer
Form Name:	Paul J. Truntich, Jr.
Form Title:	Environmental Manager -
Form Date:	07/14/2011
Owner Id:	3701

Owner:

Owner Name:	Maryland Transportation Authority
Owner Address:	1200 Frankfurst Avenue
Owner City:	Baltimore
Owner State:	MD
Owner Zip:	21226
Owner Phone:	(410) 537-8373
Owner Contact:	Paul S. Truntich, Sr.

Tanks:

Tank ID:	1
<b>Tank Status:</b>	<b>Permanently Out Of Use</b>
Tank Capacity:	2000
Substance Description:	Gasoline
Tank Compartment:	False
Compartment Compartment:	A
Date Intalled:	05/01/1953
Tank Material Desc:	Fiberglass Reinforced Plastic
Pipe Material Desc:	Fiberglass Reinforced Plastic
Tank ID:	2
<b>Tank Status:</b>	<b>Permanently Out Of Use</b>

MAP FINDINGS

Map ID  
 Direction  
 Distance  
 Distance (ft.)Site

EDR ID Number  
 EPA ID Number

Database(s)

**THOMAS J. HATEM MEMORIAL BRIDGE (Continued)**

**U004178970**

Tank Capacity: 100  
 Substance Description: Gasoline  
 Tank Compartment: False  
 Compartment Compartment: A  
 Date Installed: 05/01/1960  
 Tank Material Desc: Asphalt Coated or Bare Steel  
 Pipe Material Desc: Not Listed

Tank ID: 3  
**Tank Status: Temporarily Out Of Use**  
 Tank Capacity: 2000  
 Substance Description: Gasohol  
 Tank Compartment: False  
 Compartment Compartment: A  
 Date Installed: 06/01/1986  
 Tank Material Desc: Fiberglass Reinforced Plastic  
 Pipe Material Desc: Fiberglass Reinforced Plastic

Tank ID: 4  
**Tank Status: Permanently Out Of Use**  
 Tank Capacity: 100  
 Substance Description: Gasoline  
 Tank Compartment: False  
 Compartment Compartment: A  
 Date Installed: 05/01/1960  
 Tank Material Desc: Asphalt Coated or Bare Steel  
 Pipe Material Desc: Not Listed

Tank ID: 5  
**Tank Status: Currently In Use**  
 Tank Capacity: 4000  
 Substance Description: Heating Oil  
 Tank Compartment: False  
 Compartment Compartment: A  
 Date Installed: 06/01/1980  
 Tank Material Desc: Fiberglass Reinforced Plastic  
 Pipe Material Desc: Copper sleeved in plastic

Tank ID: 6  
**Tank Status: Permanently Out Of Use**  
 Tank Capacity: 2000  
 Substance Description: Heating Oil  
 Tank Compartment: False  
 Compartment Compartment: A  
 Date Installed: 06/01/1982  
 Tank Material Desc: Fiberglass Reinforced Plastic  
 Pipe Material Desc: Fiberglass Reinforced Plastic

Tank ID: 7  
**Tank Status: Temporarily Out Of Use**  
 Tank Capacity: 2000  
 Substance Description: Bio-Diesel  
 Tank Compartment: False  
 Compartment Compartment: A  
 Date Installed: 06/01/1986  
 Tank Material Desc: Fiberglass Reinforced Plastic  
 Pipe Material Desc: Fiberglass Reinforced Plastic

MAP FINDINGS

Map ID  
 Direction  
 Distance  
 Distance (ft.)Site  
 Database(s)  
 EPA ID Number  
 EDR ID Number

**1 THOMAS J HATEM MEMORIAL BRIDGE MD OCPCASES S113766590**  
**6000 PULASKI HWY N/A**  
**PERRYVILLE, MD 21903**

OCP:  
 Facility ID: 00-1520CE  
 Facility Status/Code: CLOSED/Compliance Inspections (C3, 4, 4A, 5, 9, 10, 11)  
 Date Open: 03/10/2000  
 Date Closed: 01/24/2001  
 Release: NO  
 Cleanup: NO  
 Registration Number: 8141

**2 PERRYVILLE ELEMENTARY SCHOOL-STORM DRAIN MD OCPCASES S104848679**  
**MARYLAND AVE. & MAYWOOD N/A**  
**PERRYVILLE, MD 21903**

OCP:  
 Facility ID: 96-1333CE  
 Facility Status/Code: CLOSED/Ground Seep Investigation/ Cleanup  
 Date Open: 01/04/1996  
 Date Closed: 01/02/1997  
 Release: YES  
 Cleanup: Not reported  
 Registration Number: 1157

**3 COASTAL UNILUBE MD OCPCASES 1002940884**  
**950 PRINCIPIO FURNACE RD. N/A**  
**PERRYVILLE, MD 21903**

OCP:  
 Facility ID: 94-1662CE  
 Facility Status/Code: CLOSED/  
 Date Open: 12/10/1993  
 Date Closed: 01/05/1994  
 Release: Not reported  
 Cleanup: Not reported  
 Registration Number: Not reported  
  
 Facility ID: 94-1662CE  
 Facility Status/Code: CLOSED/  
 Date Open: 12/10/1993  
 Date Closed: 01/05/1994  
 Release: Not reported  
 Cleanup: Not reported  
 Registration Number: Not reported  
  
 Facility ID: 04-0704CE  
 Facility Status/Code: CLOSED/Other (Specify)  
 Date Open: 10/15/2003  
 Date Closed: 07/28/2004  
 Release: YES  
 Cleanup: YES  
 Registration Number: Not reported



MAP FINDINGS

Map ID  
 Direction  
 Distance  
 Distance (ft.)Site

EDR ID Number

Database(s) EPA ID Number

**3**      **IKEA INDUSTRIAL PARK AKA OCCIDENTAL CHEMICAL CORPORATION AKA**      **MD INST CONTROL**      **S109485699**  
**FIRESTONE ROAD AND ROUTE 7**      **MD VCP**      **N/A**  
**PERRYVILLE, MD**

INST CONTROL:

Property Account Id: 0807019149;0807055765;  
 Issue Date: 11/19/2001  
 NERD: Yes  
 COC: No  
 NFA: No  
 FIS: No  
 Covenant: No  
 Date Covenant Recorded: Not reported  
 Residential Land Use Unrestricted: No  
 Residential Land Use Restricted: No  
 Recreational Land Use Unrestricted: No  
 Recreational Land Use Restricted: No  
 Commercial Land Use Unrestricted: No  
 Commercial Land Use Restricted: Yes  
 Industrial Land Use Unrestricted: No  
 Industrial Land Use Restricted: Yes  
 Groundwater(GW) Use Restriction?: Yes  
 GW Encountered During Excavation Rqmnts?:No  
 Continued GW Remediation?: No  
 Long Term Monitoring For GW?: No  
 Excavation Notification Restriction?: No  
 Vapor Barrier Required?: No  
 Vapor System Required?: No  
 Long Term Monitoring Of Indoor Air?: No  
 Active Dry Cleaner Restrictions?: No  
 Paving Maintenance Required?: No  
 Future Construction Testing Required?: No  
 Slab Maintenance Required?: No  
 Excavated Material Disposal Requirement?: No

Property Account Id: Not reported  
 Issue Date: 01/29/2002  
 NERD: Yes  
 COC: No  
 NFA: No  
 FIS: No  
 Covenant: No  
 Date Covenant Recorded: Not reported  
 Residential Land Use Unrestricted: No  
 Residential Land Use Restricted: No  
 Recreational Land Use Unrestricted: No  
 Recreational Land Use Restricted: No  
 Commercial Land Use Unrestricted: Yes  
 Commercial Land Use Restricted: No  
 Industrial Land Use Unrestricted: Yes  
 Industrial Land Use Restricted: No  
 Groundwater(GW) Use Restriction?: No  
 GW Encountered During Excavation Rqmnts?:No  
 Continued GW Remediation?: No  
 Long Term Monitoring For GW?: No  
 Excavation Notification Restriction?: No  
 Vapor Barrier Required?: No  
 Vapor System Required?: No  
 Long Term Monitoring Of Indoor Air?: No

MAP FINDINGS

Map ID  
 Direction  
 Distance  
 Distance (ft.)Site

EDR ID Number  
 EPA ID Number

Database(s)

**IKEA INDUSTRIAL PARK AKA OCCIDENTAL CHEMICAL CORPORATION AKA (Continued)**

**S109485699**

Active Dry Cleaner Restrictions?: No  
 Paving Maintenance Required?: No  
 Future Construction Testing Required?: No  
 Slab Maintenance Required?: No  
 Excavated Material Disposal Requirement?: No

Property Account Id: 0807019149;0807055765;  
 Issue Date: 07/31/1998  
 NERD: Yes  
 COC: No  
 NFA: No  
 FIS: No  
 Covenant: No  
 Date Covenant Recorded: Not reported  
 Residential Land Use Unrestricted: No  
 Residential Land Use Restricted: No  
 Recreational Land Use Unrestricted: No  
 Recreational Land Use Restricted: No  
 Commercial Land Use Unrestricted: No  
 Commercial Land Use Restricted: Yes  
 Industrial Land Use Unrestricted: No  
 Industrial Land Use Restricted: Yes  
 Groundwater(GW) Use Restriction?: Yes  
 GW Encountered During Excavation Rqmnts?:No  
 Continued GW Remediation?: No  
 Long Term Monitoring For GW?: No  
 Excavation Notification Restriction?: No  
 Vapor Barrier Required?: No  
 Vapor System Required?: No  
 Long Term Monitoring Of Indoor Air?: No  
 Active Dry Cleaner Restrictions?: No  
 Paving Maintenance Required?: No  
 Future Construction Testing Required?: No  
 Slab Maintenance Required?: No  
 Excavated Material Disposal Requirement?: No

VCP:

Applicants Name: Ikea Property, Inc.  
 Applicants Address: c/o Brad Prevost; 496 Germantown Pike  
 Applicants City: Plymouth Meeting  
 Applicants Zip: 19462-1389  
 Party Status: Inculpable Person  
 RAP accepted on: Not reported  
 Sign posted on: Not reported  
 Date withdrawn: Not reported  
 Application submitted on: 10/29/2001  
 Application accepted on: 01/29/2002  
 Determination: NFRD  
 Date issued: 01/29/2002

Applicants Name: Glenn Springs Holdings, Inc.  
 Applicants Address: P.O. Box 1520  
 Applicants City: Lexington  
 Applicants Zip: 40591-1520  
 Party Status: Responsible Person  
 RAP accepted on: Not reported  
 Sign posted on: Not reported

MAP FINDINGS

Map ID  
 Direction  
 Distance  
 Distance (ft.)Site

EDR ID Number  
 EPA ID Number

Database(s)

**IKEA INDUSTRIAL PARK AKA OCCIDENTAL CHEMICAL CORPORATION AKA (Continued)**

**S109485699**

Date withdrawn:	Not reported
Application submitted on:	03/05/1998
Application accepted on:	07/31/1998
Determination:	NFRD
Date issued:	07/31/1998
Applicants Name:	Ikea Property, Inc.
Applicants Address:	496 Germantown Pike
Applicants City:	Plymouth Meeting
Applicants Zip:	19462-1389
Party Status:	Inculpable Person
RAP accepted on:	Not reported
Sign posted on:	Not reported
Date withdrawn:	Not reported
Application submitted on:	10/18/2001
Application accepted on:	11/19/2001
Determination:	NFRD
Date issued:	11/19/2001

**3**

**FIRESTONE PERRYVILLE PLANT  
 FIRESTONE ROAD & ROUTE #7  
 PERRYVILLE, MD 21903**

**CERC-NFRAP**

**1004654773  
 MDD985407782**

CERC-NFRAP:  
 Site ID: 0304655  
 Federal Facility: Not a Federal Facility  
 NPL Status: Not on the NPL  
 Non NPL Status: NFRAP-Site does not qualify for the NPL based on existing information

Program Priority:  
 Description: GAO Survey (RCED-99-22B)

CERCLIS-NFRAP Assessment History:

Action:	COMFORT/STATUS LETTER
Date Started:	/ /
Date Completed:	12/08/97
Priority Level:	Not reported
Action:	PRELIMINARY ASSESSMENT
Date Started:	/ /
Date Completed:	12/18/92
Priority Level:	Higher priority for further assessment
Action:	ARCHIVE SITE
Date Started:	/ /
Date Completed:	09/21/00
Priority Level:	Not reported
Action:	DISCOVERY
Date Started:	/ /
Date Completed:	02/24/92
Priority Level:	Not reported
Action:	SITE INSPECTION
Date Started:	06/03/93
Date Completed:	03/30/94
Priority Level:	Higher priority for further assessment

MAP FINDINGS

Map ID  
 Direction  
 Distance  
 Distance (ft.)Site

EDR ID Number  
 EPA ID Number

Database(s)

**FIRESTONE PERRYVILLE PLANT (Continued)**

**1004654773**

Action: EXPANDED SITE INSPECTION  
 Date Started: 09/30/96  
 Date Completed: 12/31/97  
 Priority Level: NFRAP-Site does not qualify for the NPL based on existing information

**3**

**IKEA INDUSTRIAL PARK AKA OCCIDENTAL CHEMICAL CORPORATION  
 FIRESTONE ROAD AND ROUTE 7  
 PERRYVILLE, MD 21903**

**MD LRP S110090263  
 N/A**

MD LRP:

Factsheet URL: [http://www.mde.state.md.us/assets/document/brownfields/Occidental\\_Chem.pdf](http://www.mde.state.md.us/assets/document/brownfields/Occidental_Chem.pdf)  
 Voluntary Cleanup Program: Yes  
 On State Master List: Yes  
 Brownfield Assesment Complete: No  
 NPL: No  
 Federal Facility: No  
 Alias: Firestone - Perryville Plant; Occidental Chemical  
 Groundwater: No  
 MD Num: MD-439  
 Assessment On-Going: No  
 Remediation On-Going: No  
 Withdrawn: No  
 Determination Issued: Yes  
 GW Chlorinated: No  
 GW Petroleum: No  
 GW Metals: Yes  
 GW Pesticides: No  
 GW PCB: No  
 GW PAH: Yes  
 Soil Chlorinated: No  
 Soil Metals: Yes  
 Soil Pesticides: Yes  
 Soil PCB: Yes  
 Soil PAH: Yes  
 Soil Petroleum: No  
 Sediment Chlorinated: No  
 Sediment Petroleum: No  
 Sediment Metals: Yes  
 Sediment Pesticides: Yes  
 Sediment PCB: Yes  
 Sediment PAH: Yes  
 SW Chlorinated: No  
 SW Petroleum: No  
 SW Metals: Yes  
 SW Pesticides: Yes  
 SW PCB: Yes  
 SW PAH: Yes  
 Site Assessment: No  
 Point X(GIS Field): 210569.85999999999  
 Point Y(GIS Field): 480940.2501

MAP FINDINGS

Map ID  
 Direction  
 Distance  
 Distance (ft.)Site

EDR ID Number  
 EPA ID Number

Database(s)

**3**      **FIRESTONE PERRYVILLE PLANT**  
**FIRESTONE RD & RT #7**  
**PERRYVILLE, MD 21903**

**MD SHWS**    **S101472567**  
**MD RGA HWS**    **N/A**

SHWS:  
 Facility ID:        (MD-439)  
 Alias Name:        NONE  
**Status:            Formerly Investigated Site**  
 Facility Type:      Formerly Investigated Sites

RGA HWS:

2009	FIRESTONE PERRYVILLE PLANT	FIRESTONE RD & RT #7
2006	FIRESTONE PERRYVILLE PLANT	FIRESTONE RD & RT #7
2005	FIRESTONE PERRYVILLE PLANT	FIRESTONE RD & RT #7
2003	FIRESTONE PERRYVILLE PLANT	FIRESTONE RD & RT #7
2002	FIRESTONE PERRYVILLE PLANT	FIRESTONE RD & RT #7
2000	FIRESTONE PERRYVILLE PLANT (MD-439)	FIRESTONE RD & RT #7
1998	FIRESTONE PERRYVILLE PLANT	FIRESTONE RD & RT #7
1997	FIRESTONE PERRYVILLE PLANT	FIRESTONE RD & RT #7
1995	FIRESTONE PERRYVILLE PLANT	FIRESTONE RD & RT #7

**4**      **120 S WOODLAND FARM LANE**  
**PERRYVILLE, MD 21903**

**MD LEAD**    **S107659555**  
**N/A**

MD LEAD:  
 Facility ID:            0807013701  
 Cert Number:        268186  
 Unit ID:                Not reported  
 Inspection Date:     01/16/2006  
 Option:                1995    FIRESTONE PERRYVILLE PLANT    FIRESTONE RD & RT #7  
 Inspection Category: Full Risk Reduction Standard  
 Pass/Fail:             F  
 Inspector Number:    7461  
 Inspector Name:      Gell Robert L.  
 Property Number:     0807013701

**5**      **RAPOSELLI PROPERTY**  
**593 CECIL AVE.**  
**PERRYVILLE, MD 21903**

**MD OCPCASES**    **S104602767**  
**N/A**

OCP:  
 Facility ID:            94-0898CE  
 Facility Status/Code: CLOSED/  
 Date Open:            09/23/1993  
 Date Closed:         09/30/1993  
 Release:               Not reported  
 Cleanup:               Not reported  
 Registration Number: Not reported

Facility ID:            94-0898CE  
 Facility Status/Code: CLOSED/  
 Date Open:            09/23/1993  
 Date Closed:         09/30/1993  
 Release:               Not reported  
 Cleanup:               Not reported  
 Registration Number: Not reported

MAP FINDINGS

Map ID			EDR ID Number
Direction			
Distance			
Distance (ft.)	Site	Database(s)	EPA ID Number

---

<b>6</b>	<b>AMERICAN LEGION CHERRY &amp; EVANS ST. PERRYVILLE, MD 21903</b>	<b>MD OCPCASES</b>	<b>S104610991 N/A</b>
----------	--	--------------------	---------------------------

OCP:

Facility ID:	93-1212CE
Facility Status/Code:	CLOSED/
Date Open:	12/18/1992
Date Closed:	03/16/1994
Release:	Not reported
Cleanup:	Not reported
Registration Number:	Not reported

---

<b>7</b>	<b>PERRYVILLE WASTEWATER TREATMENT 72 FIRESTONE ROAD PERRYVILLE, MD 21903</b>	<b>MD HIST UST</b>	<b>S104637362 N/A</b>
----------	---	--------------------	---------------------------

Historical UST:

Facility ID:	6004586
Tank ID:	001
Age:	13
Capacity:	1,000
Tank Status:	Currently in use
Product:	Heating Oil

Facility ID:	6004586
Tank ID:	002
Age:	13
Capacity:	1,000
Tank Status:	Currently in use
Product:	Heating Oil

Facility ID:	6004586
Tank ID:	003
Age:	13
Capacity:	1,000
Tank Status:	Currently in use
Product:	Heating Oil

Facility ID:	6004586
Tank ID:	004
Age:	13
Capacity:	1,000
Tank Status:	Currently in use
Product:	Heating Oil

---

<b>7</b>	<b>PERRYVILLE WASTEWATER TREATMENT PLANT 72 FIRESTONE ROAD PERRYVILLE, MD</b>	<b>FINDS</b>	<b>1005985750 N/A</b>
----------	---	--------------	---------------------------

FINDS:

Registry ID:	110000726849
--------------	--------------

Environmental Interest/Information System  
CLEAN WATERSHEDS NEEDS SURVEY 2008

MD-EPSC (Maryland - Environmental Permit Service Center) promotes

MAP FINDINGS

Map ID  
 Direction  
 Distance  
 Distance (ft.)Site

EDR ID Number  
 EPA ID Number

Database(s)

**PERRYVILLE WASTEWATER TREATMENT PLANT (Continued)**

**1005985750**

multi-media pollution prevention and provides permit assistance to business and industries. An online permit guide is available and lists all permits, licenses and approvals that are issued by MDE.

US National Pollutant Discharge Elimination System (NPDES) module of the Compliance Information System (ICIS) tracks surface water permits issued under the Clean Water Act. Under NPDES, all facilities that discharge pollutants from any point source into waters of the United States are required to obtain a permit. The permit will likely contain limits on what can be discharged, impose monitoring and reporting requirements, and include other provisions to ensure that the discharge does not adversely affect water quality.

PCS (Permit Compliance System) is a computerized management information system that contains data on National Pollutant Discharge Elimination System (NPDES) permit holding facilities. PCS tracks the permit, compliance, and enforcement status of NPDES facilities.

7

**PERRYVILLE WWTP  
 72 FIRESTONE ROAD  
 PERRYVILLE, MD 21903**

**MD UST U004108076  
 N/A**

UST:

Facility Id: 18266  
 Oper Name: Not reported  
 Form Name: Alfred C. Wein, Jr.  
 Form Title: Town Administrator  
 Form Date: 03/26/1990  
 Owner Id: 8521

Owner:

Owner Name: Town Of Perryville  
 Owner Address: P.O. Box 773  
 Owner City: Perryville  
 Owner State: MD  
 Owner Zip: 21903  
 Owner Phone: (410) 642-6068  
 Owner Contact: Ron Powell

Tanks:

Tank ID: 1  
**Tank Status: Currently In Use**  
 Tank Capacity: 1000  
 Substance Description: Heating Oil  
 Tank Compartment: False  
 Compartment Compartment: A  
 Date Installed: 03/01/1983  
 Tank Material Desc: Asphalt Coated or Bare Steel  
 Pipe Material Desc: Unknown

Tank ID: 2  
**Tank Status: Currently In Use**  
 Tank Capacity: 1000  
 Substance Description: Heating Oil  
 Tank Compartment: False  
 Compartment Compartment: A  
 Date Installed: 03/01/1983

MAP FINDINGS

Map ID  
 Direction  
 Distance  
 Distance (ft.)Site

EDR ID Number  
 EPA ID Number

Database(s)

**PERRYVILLE WWTP (Continued)**

**U004108076**

Tank Material Desc: Asphalt Coated or Bare Steel  
 Pipe Material Desc: Unknown

Tank ID: 3  
**Tank Status: Currently In Use**

Tank Capacity: 1000  
 Substance Description: Heating Oil  
 Tank Compartment: False

Compartment Compartment: A  
 Date Installed: 03/01/1983

Tank Material Desc: Asphalt Coated or Bare Steel  
 Pipe Material Desc: Unknown

Tank ID: 4  
**Tank Status: Currently In Use**

Tank Capacity: 2000  
 Substance Description: Heating Oil  
 Tank Compartment: False

Compartment Compartment: A  
 Date Installed: 03/01/1983

Tank Material Desc: Asphalt Coated or Bare Steel  
 Pipe Material Desc: Unknown

**8 FRONT ST. SEWER PUMPING STATION  
 LOCUST & FRONT ST.  
 PERRYVILLE, MD 21903**

**MD UST U004053465  
 N/A**

UST:  
 Facility Id: 16276  
 Oper Name: Alfred C. Weir Jr.  
 Form Name: Alfred C. Weir Jr.  
 Form Title: Administrator  
 Form Date: 03/26/1990  
 Owner Id: 8521

Owner:  
 Owner Name: Town Of Perryville  
 Owner Address: P.O. Box 773  
 Owner City: Perryville  
 Owner State: MD  
 Owner Zip: 21903  
 Owner Phone: (410) 642-6068  
 Owner Contact: Ron Powell

Tanks:  
 Tank ID: 1  
**Tank Status: Permanently Out of Use**  
 Tank Capacity: 1000  
 Substance Description: Diesel  
 Tank Compartment: False  
 Compartment Compartment: A  
 Date Installed: Not reported  
 Tank Material Desc: Asphalt Coated or Bare Steel  
 Pipe Material Desc: Bare or Galvanized Steel



MAP FINDINGS

Map ID  
 Direction  
 Distance  
 Distance (ft.)Site  
 Database(s)  
 EDR ID Number  
 EPA ID Number

**8 TOWN OF PERRYVILLE SEWER TREATMENT PUMPING STA. MD OCPCASES S104601200**  
**LOCUST & FRONT STS N/A**  
**PERRYVILLE, MD 21903**

OCP:  
 Facility ID: 97-1552CE  
 Facility Status/Code: CLOSED/Tank Closure - Motor/Lube Oil  
 Date Open: 02/28/1997  
 Date Closed: 06/01/2006  
 Release: NO  
 Cleanup: NO  
 Registration Number: 16276

**9 PERRYVILLE OIL MD UST U003738400**  
**515 OTSEGO STREET N/A**  
**PERRYVILLE, MD 21903**

UST:  
 Facility Id: 8864  
 Oper Name: Howard J. Neff  
 Form Name: Howard J. Neff  
 Form Title: Owner  
 Form Date: 10/25/1995  
 Owner Id: 5337  
 Owner:  
 Owner Name: Howard J. Neff-Perryville Oil Co.  
 Owner Address: 515 Otsego St. P.O.Box H  
 Owner City: Perryville  
 Owner State: MD  
 Owner Zip: 21903  
 Owner Phone: (410) 642-6626  
 Owner Contact: Howard J. Neff

Tanks:  
 Tank ID: 1  
**Tank Status: Permanently Out of Use**  
 Tank Capacity: 4000  
 Substance Description: Gasoline  
 Tank Compartment: False  
 Compartment Compartment: A  
 Date Installed: 05/01/1956  
 Tank Material Desc: Asphalt Coated or Bare Steel  
 Pipe Material Desc: Bare or Galvanized Steel

Tank ID: 2  
**Tank Status: Permanently Out of Use**  
 Tank Capacity: 4000  
 Substance Description: Gasoline  
 Tank Compartment: False  
 Compartment Compartment: A  
 Date Installed: 05/01/1956  
 Tank Material Desc: Asphalt Coated or Bare Steel  
 Pipe Material Desc: Bare or Galvanized Steel

Tank ID: 3  
**Tank Status: Permanently Out of Use**  
 Tank Capacity: 3000  
 Substance Description: Gasoline  
 Tank Compartment: False

MAP FINDINGS

Map ID			EDR ID Number
Direction			
Distance			
Distance (ft.)Site		Database(s)	EPA ID Number

---

**PERRYVILLE OIL (Continued)**

**U003738400**

Compartment Compartment: A  
 Date Installed: 05/01/1956  
 Tank Material Desc: Asphalt Coated or Bare Steel  
 Pipe Material Desc: Bare or Galvanized Steel

**9 PERRYVILLE OIL CO.  
 515 OTSEGO ST  
 PERRYVILLE, MD 21903**

**MD OCPCASES S104603041  
 N/A**

OCP:

Facility ID: 94-1223CE  
 Facility Status/Code: CLOSED/Tank Closure - Motor/Lube Oil  
 Date Open: 10/25/1993  
 Date Closed: 02/01/2000  
 Release: YES  
 Cleanup: YES  
 Registration Number: 8864

Facility ID: 94-1223CE  
 Facility Status/Code: CLOSED/Tank Closure - Motor/Lube Oil  
 Date Open: 10/25/1993  
 Date Closed: 02/01/2000  
 Release: YES  
 Cleanup: YES  
 Registration Number: 8864

**9 HOWARD J HEFF TWA PERRYVILLE OIL  
 515 OTSEGO STREET  
 PERRYVILLE, MD 21903**

**MD HIST UST S104631143  
 N/A**

Historical UST:

Facility ID: 3005786  
 Tank ID: 001  
 Age: 40  
 Capacity: 4,000  
 Tank Status: Removed  
 Product: Gasoline

Facility ID: 3005786  
 Tank ID: 002  
 Age: 40  
 Capacity: 4,000  
 Tank Status: Removed  
 Product: Gasoline

Facility ID: 3005786  
 Tank ID: 003  
 Age: 40  
 Capacity: 3,000  
 Tank Status: Removed  
 Product: Gasoline

MAP FINDINGS

Map ID  
 Direction  
 Distance  
 Distance (ft.)Site  
 Database(s)  
 EDR ID Number  
 EPA ID Number

**10      RON DAVIS RESIDENCE      MD OCPCASES      S106245196**  
**303 CHERRY ST      N/A**  
**PERRYVILLE, MD 21903**

OCP:  
 Facility ID:            04-1646CE  
 Facility Status/Code:    CLOSED/Dumping  
 Date Open:            04/06/2004  
 Date Closed:           06/11/2004  
 Release:                YES  
 Cleanup:                YES  
 Registration Number:    Not reported

**11      MARTINOS LIQUORS      MD UST      U004122742**  
**304 AIKEN AVE      N/A**  
**PERRYVILLE, MD 21903**

UST:  
 Facility Id:            19568  
 Oper Name:            Not reported  
 Form Name:            Bob Poulder  
 Form Title:            Not reported  
 Form Date:            09/28/2001  
 Owner Id:              13352

Owner:  
 Owner Name:            Martinos Liquors  
 Owner Address:        304 Aiken Ave  
 Owner City:            Perryville  
 Owner State:           MD  
 Owner Zip:             21903  
 Owner Phone:          ( ) -  
 Owner Contact:        Not reported

Tanks:  
 Tank ID:                1  
**Tank Status:            Permanently Out Of Use**  
 Tank Capacity:        1000  
 Substance Description: Gasoline  
 Tank Compartment:    False  
 Compartment Compartment: A  
 Date Installed:        01/01/1971  
 Tank Material Desc:    Asphalt Coated or Bare Steel  
 Pipe Material Desc:    Bare or Galvanized Steel

Tank ID:                2  
**Tank Status:            Permanently Out Of Use**  
 Tank Capacity:        1000  
 Substance Description: Gasoline  
 Tank Compartment:    False  
 Compartment Compartment: A  
 Date Installed:        01/01/1971  
 Tank Material Desc:    Asphalt Coated or Bare Steel  
 Pipe Material Desc:    Bare or Galvanized Steel

MAP FINDINGS

Map ID  
 Direction  
 Distance  
 Distance (ft.)Site Database(s) EDR ID Number  
 EPA ID Number

11 **MARTINO'S LIQUORS** MD OCPCASES S105508512  
**304 AIKEN AVE** N/A  
**PERRYVILLE, MD 21903**

OCP:  
 Facility ID: 02-0452CE  
 Facility Status/Code: CLOSED/Tank Closure - Motor/Lube Oil  
 Date Open: 09/27/2001  
 Date Closed: 05/13/2002  
 Release: YES  
 Cleanup: YES  
 Registration Number: 19568

12 **427 HARFORD ST** MD LEAD S110346920  
**PERRYVILLE, MD 21903** N/A

MD LEAD:  
 Facility ID: 07017448  
 Cert Number: 405142  
 Unit ID: Not reported  
 Inspection Date: 04/18/2010  
 Option: Not reported  
 Inspection Category: Full Risk Reduction Standard Dust Inspection  
 Pass/Fail: P  
 Inspector Number: 10515  
 Inspector Name: Callis David W. W  
 Property Number: 07017448

12 **NORFOLK SOUTHERN RAILROAD** MD OCPCASES S110590318  
**450 - 452 HARFORD ST** N/A  
**PERRYVILLE, MD 21903**

OCP:  
 Facility ID: 11-0069CE  
 Facility Status/Code: CLOSED/Dumping  
 Date Open: 07/29/2010  
 Date Closed: 12/16/2010  
 Release: NO  
 Cleanup: NO  
 Registration Number: Not reported

13 **612 FRONT ST** MD OCPCASES S107234643  
**PERRYVILLE, MD 21903** MD LEAD N/A

OCP:  
 Facility ID: 06-0621CE  
 Facility Status/Code: CLOSED/Aboveground Tank - Residential Heating Oil  
 Date Open: 01/20/2006  
 Date Closed: 06/01/2006  
 Release: YES  
 Cleanup: YES  
 Registration Number: Not reported

MD LEAD:

MAP FINDINGS

Map ID  
 Direction  
 Distance  
 Distance (ft.)Site

EDR ID Number  
 EPA ID Number

Database(s)

(Continued)

S107234643

Facility ID: 0807021240  
 Cert Number: 250987  
 Unit ID: 2  
 Inspection Date: 09/21/2004  
 Option: Full Risk Reduction Standard  
 Inspection Category: Full Risk Reduction Standard Dust Inspection  
 Pass/Fail: P  
 Inspector Number: 7614  
 Inspector Name: King Stephanie  
 Property Number: 0807021240

Facility ID: 0807021240  
 Cert Number: 250988  
 Unit ID: 1  
 Inspection Date: 09/21/2004  
 Option: Full Risk Reduction Standard  
 Inspection Category: Full Risk Reduction Standard Dust Inspection  
 Pass/Fail: P  
 Inspector Number: 7614  
 Inspector Name: King Stephanie  
 Property Number: 0807021240

Facility ID: 0807021240  
 Cert Number: 250989  
 Unit ID: 3  
 Inspection Date: 09/21/2004  
 Option: Full Risk Reduction Standard  
 Inspection Category: Full Risk Reduction Standard Dust Inspection  
 Pass/Fail: P  
 Inspector Number: 7614  
 Inspector Name: King Stephanie  
 Property Number: 0807021240

14

**603 BROAD ST  
 PERRYVILLE, MD 21903**

**MD LEAD S110815291  
 N/A**

MD LEAD:  
 Facility ID: 07025300  
 Cert Number: 604413  
 Unit ID: Not reported  
 Inspection Date: 12/21/2012  
 Option: Full Risk Reduction Standard  
 Inspection Category: Full Risk Reduction Standard Dust Inspection  
 Pass/Fail: P  
 Inspector Number: 10515  
 Inspector Name: Callis David W. W  
 Property Number: 07025300

Facility ID: 07025300  
 Cert Number: 405150  
 Unit ID: APT 2  
 Inspection Date: 12/22/2010  
 Option: Full Risk Reduction Standard  
 Inspection Category: Full Risk Reduction Standard Dust Inspection  
 Pass/Fail: P  
 Inspector Number: 10515  
 Inspector Name: Callis David W. W

MAP FINDINGS

Map ID  
 Direction  
 Distance  
 Distance (ft.)Site

EDR ID Number  
 EPA ID Number

Database(s)

(Continued)

S110815291

Property Number: 07025300  
 Facility ID: 07025300  
 Cert Number: 500956  
 Unit ID: APT 1  
 Inspection Date: 04/07/2011  
 Option: Full Risk Reduction Standard  
 Inspection Category: Full Risk Reduction Standard Dust Inspection  
 Pass/Fail: P  
 Inspector Number: 10515  
 Inspector Name: Callis David W. W  
 Property Number: 07025300

14

**LOCATION OF OLD GAS STATION/TOWN ROW/POST OFFICE  
 620 BROAD STREET, PERRYVILLE POST OFFICE  
 PERRYVILLE, MD 21903**

MD UST U004197181  
 N/A

UST:

Facility Id: 20334  
 Oper Name: Not reported  
 Form Name: Denise Breder  
 Form Title: Town Administrator  
 Form Date: 03/26/2013  
 Owner Id: 8521

Owner:

Owner Name: Town Of Perryville  
 Owner Address: P.O. Box 773  
 Owner City: Perryville  
 Owner State: MD  
 Owner Zip: 21903  
 Owner Phone: (410) 642-6068  
 Owner Contact: Ron Powell

Tanks:

Tank ID: 1  
**Tank Status: Permanently Out Of Use**  
 Tank Capacity: Not reported  
 Substance Description: Gasoline  
 Tank Compartment: False  
 Compartment Compartment: A  
 Date Intalled: 01/01/1970  
 Tank Material Desc: Asphalt Coated or Bare Steel  
 Pipe Material Desc: No Piping

Tank ID: 2  
**Tank Status: Permanently Out Of Use**  
 Tank Capacity: Not reported  
 Substance Description: Gasoline  
 Tank Compartment: False  
 Compartment Compartment: A  
 Date Intalled: 01/01/1970  
 Tank Material Desc: Asphalt Coated or Bare Steel  
 Pipe Material Desc: No Piping

Tank ID: 3  
**Tank Status: Permanently Out Of Use**  
 Tank Capacity: Not reported

MAP FINDINGS

Map ID		EDR ID Number
Direction		
Distance		
Distance (ft.)Site	Database(s)	EPA ID Number

**LOCATION OF OLD GAS STATION/TOWN ROW/POST OFFICE (Continued)**

**U004197181**

Substance Description: Gasoline  
 Tank Compartment: False  
 Compartment Compartment: A  
 Date Installed: 01/01/1970  
 Tank Material Desc: Asphalt Coated or Bare Steel  
 Pipe Material Desc: No Piping

**14 PERRYVILLE POST OFFICE  
 620 BROAD ST  
 PERRYVILLE, MD 21903**

**MD OCPCASES S113768520  
 N/A**

OCP:  
 Facility ID: 13-0434CE  
 Facility Status/Code: OPEN/Tank Test Failure - Motor/Lube Oil  
 Date Open: 02/04/2013  
 Date Closed: Not reported  
 Release: YES  
 Cleanup: Not reported  
 Registration Number: 20334

**14 NEFF DAVID CONSTRUCTION C  
 618 BROAD STREET  
 PERRYVILLE, MD 21903**

**RCRA NonGen / NLR 1000226878  
 FINDS MDD080547698**

RCRA NonGen / NLR:  
 Date form received by agency: 08/11/1980  
 Facility name: NEFF DAVID CONSTRUCTION C  
 Facility address: 618 BROAD STREET  
 PERRYVILLE, MD 21903  
 EPA ID: MDD080547698  
 Mailing address: 626 COLE STREET  
 PERRYVILLE, MD 21903  
 Contact: DAVID NEFF  
 Contact address: 618 BROAD STREET  
 PERRYVILLE, MD 21903  
 Contact country: US  
 Contact telephone: (301) 642-2476  
 Contact email: Not reported  
 EPA Region: 03  
 Land type: Facility is not located on Indian land. Additional information is not known.  
 Classification: Non-Generator  
 Description: Handler: Non-Generators do not presently generate hazardous waste

Owner/Operator Summary:  
 Owner/operator name: OPERNAME  
 Owner/operator address: OPERSTREET  
 OPERCITY, AK 99999  
 Owner/operator country: Not reported  
 Owner/operator telephone: (215) 555-1212  
 Legal status: Private  
 Owner/Operator Type: Operator  
 Owner/Op start date: Not reported  
 Owner/Op end date: Not reported  
 Owner/operator name: NEFF, DAVID L

MAP FINDINGS

Map ID  
 Direction  
 Distance  
 Distance (ft.)Site

EDR ID Number

Database(s) EPA ID Number

**NEFF DAVID CONSTRUCTION C (Continued)**

**1000226878**

Owner/operator address: OWNERSTREET  
 OWNERCITY, AK 99999  
 Owner/operator country: Not reported  
 Owner/operator telephone: (215) 555-1212  
 Legal status: Private  
 Owner/Operator Type: Owner  
 Owner/Op start date: Not reported  
 Owner/Op end date: Not reported

Handler Activities Summary:

U.S. importer of hazardous waste: No  
 Mixed waste (haz. and radioactive): No  
 Recycler of hazardous waste: No  
 Transporter of hazardous waste: Yes  
 Treater, storer or disposer of HW: No  
 Underground injection activity: No  
 On-site burner exemption: No  
 Furnace exemption: No  
 Used oil fuel burner: No  
 Used oil processor: No  
 User oil refiner: No  
 Used oil fuel marketer to burner: No  
 Used oil Specification marketer: No  
 Used oil transfer facility: No  
 Used oil transporter: No

Hazardous Waste Summary:

Waste code: D000  
 Waste name: Not Defined

Violation Status: No violations found

Evaluation Action Summary:

Evaluation date: 07/18/2012  
 Evaluation: COMPLIANCE EVALUATION INSPECTION ON-SITE  
 Area of violation: Not reported  
 Date achieved compliance: Not reported  
 Evaluation lead agency: State

FINDS:

Registry ID: 110003513172

Environmental Interest/Information System

MD-RCRA (Maryland - Resource Conservation And Recovery Act Information System) houses state information relating to the Resource Conservation and Recovery Act (RCRA).

RCRAInfo is a national information system that supports the Resource Conservation and Recovery Act (RCRA) program through the tracking of events and activities related to facilities that generate, transport, and treat, store, or dispose of hazardous waste. RCRAInfo allows RCRA program staff to track the notification, permit, compliance, and corrective action activities required under RCRA.



MAP FINDINGS

Map ID  
 Direction  
 Distance  
 Distance (ft.)Site  
 Database(s)  
 EDR ID Number  
 EPA ID Number

14 **631 BROAD ST** **EDR US Hist Cleaners** **1015083098**  
**PERRYVILLE, MD 21903** **N/A**

EDR Historical Cleaners:

Name: LAUNDRY CENTER THE  
 Year: 1999  
 Address: 631 BROAD ST

Name: LAUNDRY CENTER THE  
 Year: 2000  
 Address: 631 BROAD ST

14 **PERRYVILLE TEXACO** **MD HIST UST** **S104631183**  
**636 BROAD STREET** **N/A**  
**PERRYVILLE, MD 21903**

Historical UST:

Facility ID: 3005842  
 Tank ID: 001  
 Age: 10  
 Capacity: 4,000  
 Tank Status: Currently in use  
 Product: Gasoline

Facility ID: 3005842  
 Tank ID: 002  
 Age: 10  
 Capacity: 4,000  
 Tank Status: Currently in use  
 Product: Gasoline

Facility ID: 3005842  
 Tank ID: 003  
 Age: 10  
 Capacity: 4,000  
 Tank Status: Currently in use  
 Product: Gasoline

Facility ID: 3005842  
 Tank ID: 004  
 Age: 15  
 Capacity: 1,000  
 Tank Status: Removed  
 Product: Diesel

Facility ID: 3005842  
 Tank ID: 005  
 Age: Not reported  
 Capacity: 550  
 Tank Status: Removed  
 Product: Gasoline

Facility ID: 3005842  
 Tank ID: 006  
 Age: 2  
 Capacity: 8,000  
 Tank Status: Currently in use  
 Product: Gasoline

MAP FINDINGS

Map ID  
 Direction  
 Distance  
 Distance (ft.)Site

EDR ID Number

Database(s) EPA ID Number

**PERRYVILLE TEXACO (Continued)**

**S104631183**

Facility ID: 3005842  
 Tank ID: 007  
 Age: Not reported  
 Capacity: 100  
 Tank Status: Removed  
 Product: Gasoline

Facility ID: 3005842  
 Tank ID: 008  
 Age: Not reported  
 Capacity: 550  
 Tank Status: Removed  
 Product: Gasoline

Facility ID: 3005842  
 Tank ID: 009  
 Age: Not reported  
 Capacity: 1000  
 Tank Status: Removed  
 Product: Gasoline

Facility ID: 3005842  
 Tank ID: 010  
 Age: Not reported  
 Capacity: 1,000  
 Tank Status: Removed  
 Product: Gasoline

Facility ID: 3005842  
 Tank ID: 011  
 Age: Not reported  
 Capacity: 300  
 Tank Status: Removed  
 Product: Gasoline

Facility ID: 3005842  
 Tank ID: 012  
 Age: Not reported  
 Capacity: 1,000  
 Tank Status: Removed  
 Product: Gasoline

Facility ID: 3005842  
 Tank ID: 013  
 Age: Not reported  
 Capacity: 1,000  
 Tank Status: Removed  
 Product: Kerosene

Facility ID: 3005842  
 Tank ID: 014  
 Age: Not reported  
 Capacity: 1,000  
 Tank Status: Removed  
 Product: Gasoline

Facility ID: 3005842

MAP FINDINGS

Map ID  
 Direction  
 Distance  
 Distance (ft.)Site

EDR ID Number

Database(s) EPA ID Number

**PERRYVILLE TEXACO (Continued)**

**S104631183**

Tank ID: 015  
 Age: Not reported  
 Capacity: 1,000  
 Tank Status: Removed  
 Product: Gasoline

Facility ID: 3005842  
 Tank ID: 016  
 Age: Not reported  
 Capacity: 2,000  
 Tank Status: Removed  
 Product: Gasoline

14

**RIVERSIDE MARKET  
 636 BROAD STREET  
 PERRYVILLE, MD 21903**

**MD UST U004105902  
 N/A**

UST:

Facility Id: 17701  
 Oper Name: Debbie Georg  
 Form Name: Deborah L. Georg  
 Form Title: Owner/Member  
 Form Date: 01/09/2007  
 Owner Id: 11912

Owner:

Owner Name: Riverside Market, LLC  
 Owner Address: 636 Broad Street  
 Owner City: Perryville  
 Owner State: MD  
 Owner Zip: 21903  
 Owner Phone: (410) 642-6536  
 Owner Contact: Debbie Georg

Tanks:

Tank ID: 1  
**Tank Status: Permanently Out of Use**  
 Tank Capacity: 100  
 Substance Description: Gasoline  
 Tank Compartment: False  
 Compartment Compartment: A  
 Date Installed: 09/01/1930  
 Tank Material Desc: Asphalt Coated or Bare Steel  
 Pipe Material Desc: Bare or Galvanized Steel

Tank ID: 10  
**Tank Status: Permanently Out of Use**  
 Tank Capacity: 2000  
 Substance Description: Gasoline  
 Tank Compartment: False  
 Compartment Compartment: A  
 Date Installed: 08/01/1950  
 Tank Material Desc: Asphalt Coated or Bare Steel  
 Pipe Material Desc: Bare or Galvanized Steel

Tank ID: 11  
**Tank Status: Permanently Out of Use**  
 Tank Capacity: Not reported

MAP FINDINGS

Map ID  
 Direction  
 Distance  
 Distance (ft.)Site

EDR ID Number  
 EPA ID Number

Database(s)

**RIVERSIDE MARKET (Continued)**

**U004105902**

Substance Description: Gasoline  
 Tank Compartment: False  
 Compartment Compartment: A  
 Date Installed: 08/01/1930  
 Tank Material Desc: Asphalt Coated or Bare Steel  
 Pipe Material Desc: Bare or Galvanized Steel

Tank ID: 12  
**Tank Status: Permanently Out of Use**  
 Tank Capacity: 1000  
 Substance Description: Diesel  
 Tank Compartment: False  
 Compartment Compartment: A  
 Date Installed: 08/01/1981  
 Tank Material Desc: Asphalt Coated or Bare Steel  
 Pipe Material Desc: Bare or Galvanized Steel

Tank ID: 13  
**Tank Status: Permanently Out of Use**  
 Tank Capacity: 2000  
 Substance Description: Gasoline  
 Tank Compartment: False  
 Compartment Compartment: A  
 Date Installed: 08/01/1968  
 Tank Material Desc: Asphalt Coated or Bare Steel  
 Pipe Material Desc: Bare or Galvanized Steel

Tank ID: 14  
**Tank Status: Permanently Out of Use**  
 Tank Capacity: 2000  
 Substance Description: Gasoline  
 Tank Compartment: False  
 Compartment Compartment: A  
 Date Installed: 08/01/1968  
 Tank Material Desc: Asphalt Coated or Bare Steel  
 Pipe Material Desc: Bare or Galvanized Steel

Tank ID: 15  
**Tank Status: Permanently Out of Use**  
 Tank Capacity: 2000  
 Substance Description: Gasoline  
 Tank Compartment: False  
 Compartment Compartment: A  
 Date Installed: 08/01/1968  
 Tank Material Desc: Asphalt Coated or Bare Steel  
 Pipe Material Desc: Bare or Galvanized Steel

Tank ID: 16  
**Tank Status: Permanently Out Of Use**  
 Tank Capacity: 4000  
 Substance Description: Gasoline  
 Tank Compartment: False  
 Compartment Compartment: A  
 Date Installed: 06/01/1986  
 Tank Material Desc: Cathodically Protected Steel (Coating w/CP - Galvanic)  
 Pipe Material Desc: Fiberglass Reinforced Plastic

MAP FINDINGS

Map ID  
 Direction  
 Distance  
 Distance (ft.)Site

EDR ID Number  
 EPA ID Number

Database(s)

**RIVERSIDE MARKET (Continued)**

**U004105902**

Tank ID: 17  
**Tank Status: Permanently Out Of Use**  
 Tank Capacity: 4000  
 Substance Description: Gasoline  
 Tank Compartment: False  
 Compartment Compartment: A  
 Date Installed: 06/01/1986  
 Tank Material Desc: Cathodically Protected Steel (Coating w/CP - Galvanic)  
 Pipe Material Desc: Fiberglass Reinforced Plastic

Tank ID: 18  
**Tank Status: Permanently Out Of Use**  
 Tank Capacity: 4000  
 Substance Description: Diesel  
 Tank Compartment: False  
 Compartment Compartment: A  
 Date Installed: 06/01/1986  
 Tank Material Desc: Cathodically Protected Steel (Coating w/CP - Galvanic)  
 Pipe Material Desc: Fiberglass Reinforced Plastic

Tank ID: 19  
**Tank Status: Permanently Out Of Use**  
 Tank Capacity: 8000  
 Substance Description: Gasoline  
 Tank Compartment: False  
 Compartment Compartment: A  
 Date Installed: 08/01/1994  
 Tank Material Desc: Cathodically Protected Steel (Coating w/CP - Galvanic)  
 Pipe Material Desc: Fiberglass Reinforced Plastic

Tank ID: 2  
**Tank Status: Permanently Out of Use**  
 Tank Capacity: 550  
 Substance Description: Gasoline  
 Tank Compartment: False  
 Compartment Compartment: A  
 Date Installed: 09/01/1930  
 Tank Material Desc: Asphalt Coated or Bare Steel  
 Pipe Material Desc: Bare or Galvanized Steel

Tank ID: 3  
**Tank Status: Permanently Out of Use**  
 Tank Capacity: 1000  
 Substance Description: Gasoline  
 Tank Compartment: False  
 Compartment Compartment: A  
 Date Installed: 09/01/1930  
 Tank Material Desc: Asphalt Coated or Bare Steel  
 Pipe Material Desc: Bare or Galvanized Steel

Tank ID: 4  
**Tank Status: Permanently Out of Use**  
 Tank Capacity: 1000  
 Substance Description: Gasoline  
 Tank Compartment: False  
 Compartment Compartment: A  
 Date Installed: 09/01/1930

MAP FINDINGS

Map ID  
 Direction  
 Distance  
 Distance (ft.)Site

EDR ID Number  
 EPA ID Number

Database(s)

**RIVERSIDE MARKET (Continued)**

**U004105902**

Tank Material Desc: Asphalt Coated or Bare Steel  
 Pipe Material Desc: Bare or Galvanized Steel

Tank ID: 5  
**Tank Status: Permanently Out of Use**

Tank Capacity: 300  
 Substance Description: Unknown  
 Tank Compartment: False  
 Compartment Compartment: A  
 Date Installed: 08/01/1930

Tank Material Desc: Asphalt Coated or Bare Steel  
 Pipe Material Desc: Bare or Galvanized Steel

Tank ID: 6  
**Tank Status: Permanently Out of Use**

Tank Capacity: 1000  
 Substance Description: Unknown  
 Tank Compartment: False  
 Compartment Compartment: A  
 Date Installed: 08/01/1930

Tank Material Desc: Asphalt Coated or Bare Steel  
 Pipe Material Desc: Bare or Galvanized Steel

Tank ID: 7  
**Tank Status: Permanently Out of Use**

Tank Capacity: 1000  
 Substance Description: Unknown  
 Tank Compartment: False  
 Compartment Compartment: A  
 Date Installed: 08/01/1930

Tank Material Desc: Asphalt Coated or Bare Steel  
 Pipe Material Desc: Bare or Galvanized Steel

Tank ID: 8  
**Tank Status: Permanently Out of Use**

Tank Capacity: 1000  
 Substance Description: Gasoline  
 Tank Compartment: False  
 Compartment Compartment: A  
 Date Installed: 08/01/1950

Tank Material Desc: Asphalt Coated or Bare Steel  
 Pipe Material Desc: Bare or Galvanized Steel

Tank ID: 9  
**Tank Status: Permanently Out of Use**

Tank Capacity: 1000  
 Substance Description: Gasoline  
 Tank Compartment: False  
 Compartment Compartment: A  
 Date Installed: 08/01/1950

Tank Material Desc: Asphalt Coated or Bare Steel  
 Pipe Material Desc: Bare or Galvanized Steel

MAP FINDINGS

Map ID  
 Direction  
 Distance  
 Distance (ft.)Site  
 Database(s)  
 EPA ID Number  
 EDR ID Number  
 EPA ID Number

14 **636 BROAD ST** **PERRYVILLE, MD 21903** **EDR US Hist Auto Stat** **1015586055**  
**N/A**

EDR Historical Auto Stations:

Name: PERRYVILLE AUTOMOTIVE  
 Year: 1999  
 Address: 636 BROAD ST

Name: PERRYVILLE AUTOMOTIVE  
 Year: 2000  
 Address: 636 BROAD ST

14 **PERRYVILLE CHEVRON** **636 BROAD ST** **PERRYVILLE, MD 21903** **MD OCPCASES** **S109262007**  
**N/A**

OCP:

Facility ID: 95-0421CE  
 Facility Status/Code: CLOSED/Tank Closure - Motor/Lube Oil  
 Date Open: 08/15/1994  
 Date Closed: 03/13/1997  
 Release: YES  
 Cleanup: YES  
 Registration Number: 17701

Facility ID: 02-0211CE  
 Facility Status/Code: CLOSED/Soil Contamination - Motor/Lube Oil  
 Date Open: 08/09/2001  
 Date Closed: 12/17/2001  
 Release: YES  
 Cleanup: YES  
 Registration Number: 17701

Facility ID: 08-0721CE  
 Facility Status/Code: OPEN/Tank Closure - Motor/Lube Oil  
 Date Open: 05/22/2008  
 Date Closed: Not reported  
 Release: YES  
 Cleanup: Not reported  
 Registration Number: 17701

14 **PERRYVILLE M.O.W. BASE** **644 BROAD STREET** **PERRYVILLE, MD 21903** **MD UST** **U003734840**  
**N/A**

UST:

Facility Id: 2547  
 Oper Name: Stephen R. Dietrich  
 Form Name: James D. Peck  
 Form Title: Environmental Compliance Engineer  
 Form Date: 05/13/1997  
 Owner Id: 1632

Owner:

Owner Name: National Railroad Passenger Corporation  
 Owner Address: 900 Second Street, N.E. Suite 101  
 Owner City: Washington  
 Owner State: DC

MAP FINDINGS

Map ID  
 Direction  
 Distance  
 Distance (ft.)Site

EDR ID Number  
 EPA ID Number

Database(s)

**PERRYVILLE M.O.W. BASE (Continued)**

**U003734840**

Owner Zip: 20002  
 Owner Phone: (202) 906-3350  
 Owner Contact: James D. Peck

Tanks:

Tank ID: 1  
**Tank Status: Permanently Out Of Use**  
 Tank Capacity: 10000  
 Substance Description: Diesel  
 Tank Compartment: False  
 Compartment Compartment: A  
 Date Installed: 01/01/1985  
 Tank Material Desc: Fiberglass Reinforced Plastic  
 Pipe Material Desc: Bare or Galvanized Steel

Tank ID: 2  
**Tank Status: Permanently Out Of Use**  
 Tank Capacity: 10000  
 Substance Description: Gasoline  
 Tank Compartment: False  
 Compartment Compartment: A  
 Date Installed: 01/01/1985  
 Tank Material Desc: Fiberglass Reinforced Plastic  
 Pipe Material Desc: Bare or Galvanized Steel

Tank ID: 3  
**Tank Status: Permanently Out Of Use**  
 Tank Capacity: 10000  
 Substance Description: Heating Oil  
 Tank Compartment: False  
 Compartment Compartment: A  
 Date Installed: 01/01/1989  
 Tank Material Desc: Cathodically Protected Steel (Coating w/CP - Galvanic)  
 Pipe Material Desc: Bare or Galvanized Steel

Tank ID: 4  
**Tank Status: Currently In Use**  
 Tank Capacity: 10000  
 Substance Description: Heating Oil  
 Tank Compartment: False  
 Compartment Compartment: A  
 Date Installed: 07/01/1994  
 Tank Material Desc: Fiberglass Reinforced Plastic  
 Pipe Material Desc: Bare or Galvanized Steel

14

**AMTRAK MW BASE  
 644 BROAD STREET  
 PERRYVILLE, MD 21903**

**PA MANIFEST S109244787  
 N/A**

PA MANIFEST:

Year: 2012  
 Manifest Number: 006955073JJK  
 Manifest Type: T  
 Generator EPA Id: MDD985412311  
 Generator Date: 06/22/2012  
 Mailing Address: Not reported



MAP FINDINGS

Map ID  
 Direction  
 Distance  
 Distance (ft.)Site

EDR ID Number  
 EPA ID Number

Database(s)

**AMTRAK MW BASE (Continued)**

**S109244787**

Mailing City,St,Zip:	Not reported
Contact Name:	Not reported
Contact Phone:	410-642-1407
TSD Epa Id:	Not reported
TSD Date:	Not reported
TSD Facility Name:	CYCLE CHEM INC
TSD Facility Address:	550 INDUSTRIAL DR
TSD Facility City:	LEWISBERRY
TSD Facility State:	PA
Facility Telephone:	Not reported
Page Number:	1
Line Number:	1
Waste Number:	D001
Container Number:	1
Container Type:	Metal drums, barrels, kegs
Waste Quantity:	50
Unit:	Pounds
Handling Code:	Not reported
TSP EPA Id:	PAD067098822
Date TSP Sig:	Not reported
Year:	2011
Manifest Number:	004816584JJK
Manifest Type:	T
Generator EPA Id:	MDD985412311
Generator Date:	03/25/2011
Mailing Address:	Not reported
Mailing City,St,Zip:	Not reported
Contact Name:	Not reported
Contact Phone:	410-642-1407
TSD Epa Id:	PAD067098822
TSD Date:	Not reported
TSD Facility Name:	CYCLE CHEM INC
TSD Facility Address:	550 INDUSTRIAL DRIVE
TSD Facility City:	LEWISBERRY
TSD Facility State:	PA
Facility Telephone:	Not reported
Page Number:	1
Line Number:	1
Waste Number:	D002
Container Number:	1
Container Type:	Fiberboard or plastic drums, barrels, kegs
Waste Quantity:	75
Unit:	Pounds
Handling Code:	Not reported
TSP EPA Id:	Not reported
Date TSP Sig:	Not reported
Year:	2011
Manifest Number:	004816549JJK
Manifest Type:	T
Generator EPA Id:	MDD985412311
Generator Date:	01/24/2011
Mailing Address:	Not reported
Mailing City,St,Zip:	Not reported
Contact Name:	Not reported
Contact Phone:	410-642-1407

MAP FINDINGS

Map ID  
 Direction  
 Distance  
 Distance (ft.)Site

EDR ID Number

Database(s) EPA ID Number

**AMTRAK MW BASE (Continued)**

**S109244787**

TSD Epa Id: PAD067098822  
 TSD Date: Not reported  
 TSD Facility Name: CYCLE CHEM INC  
 TSD Facility Address: 550 INDUSTRIAL DRIVE  
 TSD Facility City: LEWISBERRY  
 TSD Facility State: PA  
 Facility Telephone: Not reported  
 Page Number: 1  
 Line Number: 1  
 Waste Number: D018  
 Container Number: 1  
 Container Type: Fiberboard or plastic drums, barrels, kegs  
 Waste Quantity: 30  
 Unit: Pounds  
 Handling Code: Not reported  
 TSP EPA Id: Not reported  
 Date TSP Sig: Not reported

Year: 2011  
 Manifest Number: 004816584JJK  
 Manifest Type: T  
 Generator EPA Id: MDD985412311  
 Generator Date: 03/25/2011  
 Mailing Address: Not reported  
 Mailing City,St,Zip: Not reported  
 Contact Name: Not reported  
 Contact Phone: 410-642-1407  
 TSD Epa Id: PAD067098822  
 TSD Date: Not reported  
 TSD Facility Name: CYCLE CHEM INC  
 TSD Facility Address: 550 INDUSTRIAL DRIVE  
 TSD Facility City: LEWISBERRY  
 TSD Facility State: PA  
 Facility Telephone: Not reported  
 Page Number: 1  
 Line Number: 1  
 Waste Number: D008  
 Container Number: 1  
 Container Type: Fiberboard or plastic drums, barrels, kegs  
 Waste Quantity: 75  
 Unit: Pounds  
 Handling Code: Not reported  
 TSP EPA Id: Not reported  
 Date TSP Sig: Not reported

Year: 2011  
 Manifest Number: 004816549JJK  
 Manifest Type: T  
 Generator EPA Id: MDD985412311  
 Generator Date: 01/24/2011  
 Mailing Address: Not reported  
 Mailing City,St,Zip: Not reported  
 Contact Name: Not reported  
 Contact Phone: 410-642-1407  
 TSD Epa Id: PAD067098822  
 TSD Date: Not reported  
 TSD Facility Name: CYCLE CHEM INC

MAP FINDINGS

Map ID  
 Direction  
 Distance  
 Distance (ft.)Site

EDR ID Number

Database(s) EPA ID Number

**AMTRAK MW BASE (Continued)**

**S109244787**

TSD Facility Address: 550 INDUSTRIAL DRIVE  
 TSD Facility City: LEWISBERRY  
 TSD Facility State: PA  
 Facility Telephone: Not reported  
 Page Number: 1  
 Line Number: 1  
 Waste Number: D001  
 Container Number: 1  
 Container Type: Fiberboard or plastic drums, barrels, kegs  
 Waste Quantity: 30  
 Unit: Pounds  
 Handling Code: Not reported  
 TSP EPA Id: Not reported  
 Date TSP Sig: Not reported

Year: 2010  
 Manifest Number: 004816574JJK  
 Manifest Type: T  
 Generator EPA Id: MDD985412311  
 Generator Date: 05/08/2010  
 Mailing Address: Not reported  
 Mailing City,St,Zip: Not reported  
 Contact Name: Not reported  
 Contact Phone: 410-642-1407  
 TSD Epa Id: PAD067098822  
 TSD Date: Not reported  
 TSD Facility Name: CYCLE CHEM INC  
 TSD Facility Address: 550 INDUSTRIAL DRIVE  
 TSD Facility City: LEWISBERRY  
 TSD Facility State: PA  
 Facility Telephone: Not reported  
 Page Number: 1  
 Line Number: 2  
 Waste Number: D002  
 Container Number: 1  
 Container Type: Metal drums, barrels, kegs  
 Waste Quantity: 50  
 Unit: Pounds  
 Handling Code: Not reported  
 TSP EPA Id: Not reported  
 Date TSP Sig: Not reported

Year: 2010  
 Manifest Number: 004816548JJK  
 Manifest Type: T  
 Generator EPA Id: MDD985412311  
 Generator Date: 04/02/2010  
 Mailing Address: Not reported  
 Mailing City,St,Zip: Not reported  
 Contact Name: Not reported  
 Contact Phone: 410-642-1407  
 TSD Epa Id: PAD067098822  
 TSD Date: Not reported  
 TSD Facility Name: CYCLE CHEM INC  
 TSD Facility Address: 550 INDUSTRIAL DRIVE  
 TSD Facility City: LEWISBERRY  
 TSD Facility State: PA

MAP FINDINGS

Map ID  
 Direction  
 Distance  
 Distance (ft.)Site

EDR ID Number

Database(s) EPA ID Number

**AMTRAK MW BASE (Continued)**

**S109244787**

Facility Telephone: Not reported  
 Page Number: 1  
 Line Number: 3  
 Waste Number: D008  
 Container Number: 1  
 Container Type: Fiberboard or plastic drums, barrels, kegs  
 Waste Quantity: 75  
 Unit: Pounds  
 Handling Code: Not reported  
 TSP EPA Id: Not reported  
 Date TSP Sig: Not reported

Year: 2010  
 Manifest Number: 004816548JJK  
 Manifest Type: T  
 Generator EPA Id: MDD985412311  
 Generator Date: 04/02/2010  
 Mailing Address: Not reported  
 Mailing City,St,Zip: Not reported  
 Contact Name: Not reported  
 Contact Phone: 410-642-1407  
 TSD Epa Id: PAD067098822  
 TSD Date: Not reported  
 TSD Facility Name: CYCLE CHEM INC  
 TSD Facility Address: 550 INDUSTRIAL DRIVE  
 TSD Facility City: LEWISBERRY  
 TSD Facility State: PA  
 Facility Telephone: Not reported  
 Page Number: 1  
 Line Number: 2  
 Waste Number: D001  
 Container Number: 13  
 Container Type: Metal drums, barrels, kegs  
 Waste Quantity: 500  
 Unit: Pounds  
 Handling Code: Not reported  
 TSP EPA Id: Not reported  
 Date TSP Sig: Not reported

Year: 2010  
 Manifest Number: 004816548JJK  
 Manifest Type: T  
 Generator EPA Id: MDD985412311  
 Generator Date: 04/02/2010  
 Mailing Address: Not reported  
 Mailing City,St,Zip: Not reported  
 Contact Name: Not reported  
 Contact Phone: 410-642-1407  
 TSD Epa Id: PAD067098822  
 TSD Date: Not reported  
 TSD Facility Name: CYCLE CHEM INC  
 TSD Facility Address: 550 INDUSTRIAL DRIVE  
 TSD Facility City: LEWISBERRY  
 TSD Facility State: PA  
 Facility Telephone: Not reported  
 Page Number: 1  
 Line Number: 1

MAP FINDINGS

Map ID  
 Direction  
 Distance  
 Distance (ft.)Site

EDR ID Number  
 EPA ID Number

Database(s)

**AMTRAK MW BASE (Continued)**

**S109244787**

Waste Number: D001  
 Container Number: 1  
 Container Type: Metal drums, barrels, kegs  
 Waste Quantity: 40  
 Unit: Pounds  
 Handling Code: Not reported  
 TSP EPA Id: Not reported  
 Date TSP Sig: Not reported

Year: 2010  
 Manifest Number: 004816574JJK  
 Manifest Type: T  
 Generator EPA Id: MDD985412311  
 Generator Date: 05/08/2010  
 Mailing Address: Not reported  
 Mailing City, St, Zip: Not reported  
 Contact Name: Not reported  
 Contact Phone: 410-642-1407  
 TSD Epa Id: PAD067098822  
 TSD Date: Not reported  
 TSD Facility Name: CYCLE CHEM INC  
 TSD Facility Address: 550 INDUSTRIAL DRIVE  
 TSD Facility City: LEWISBERRY  
 TSD Facility State: PA  
 Facility Telephone: Not reported

Page Number: 1  
 Line Number: 1  
 Waste Number: D001  
 Container Number: 1  
 Container Type: Metal drums, barrels, kegs  
 Waste Quantity: 100  
 Unit: Pounds  
 Handling Code: Not reported  
 TSP EPA Id: Not reported  
 Date TSP Sig: Not reported

Year: 2010  
 Manifest Number: 004816574JJK  
 Manifest Type: T  
 Generator EPA Id: MDD985412311  
 Generator Date: 05/08/2010  
 Mailing Address: Not reported  
 Mailing City, St, Zip: Not reported  
 Contact Name: Not reported  
 Contact Phone: 410-642-1407  
 TSD Epa Id: PAD067098822  
 TSD Date: Not reported  
 TSD Facility Name: CYCLE CHEM INC  
 TSD Facility Address: 550 INDUSTRIAL DRIVE  
 TSD Facility City: LEWISBERRY  
 TSD Facility State: PA  
 Facility Telephone: Not reported  
 Page Number: 1  
 Line Number: 2  
 Waste Number: D008  
 Container Number: 1  
 Container Type: Metal drums, barrels, kegs

MAP FINDINGS

Map ID  
 Direction  
 Distance  
 Distance (ft.)Site

EDR ID Number

Database(s) EPA ID Number

**AMTRAK MW BASE (Continued)**

**S109244787**

Waste Quantity:	50
Unit:	Pounds
Handling Code:	Not reported
TSP EPA Id:	Not reported
Date TSP Sig:	Not reported
Year:	2010
Manifest Number:	004816548JJK
Manifest Type:	T
Generator EPA Id:	MDD985412311
Generator Date:	04/02/2010
Mailing Address:	Not reported
Mailing City,St,Zip:	Not reported
Contact Name:	Not reported
Contact Phone:	410-642-1407
TSD Epa Id:	PAD067098822
TSD Date:	Not reported
TSD Facility Name:	CYCLE CHEM INC
TSD Facility Address:	550 INDUSTRIAL DRIVE
TSD Facility City:	LEWISBERRY
TSD Facility State:	PA
Facility Telephone:	Not reported
Page Number:	1
Line Number:	3
Waste Number:	D002
Container Number:	1
Container Type:	Fiberboard or plastic drums, barrels, kegs
Waste Quantity:	75
Unit:	Pounds
Handling Code:	Not reported
TSP EPA Id:	Not reported
Date TSP Sig:	Not reported
Year:	2010
Manifest Number:	004816574JJK
Manifest Type:	T
Generator EPA Id:	MDD985412311
Generator Date:	05/08/2010
Mailing Address:	Not reported
Mailing City,St,Zip:	Not reported
Contact Name:	Not reported
Contact Phone:	410-642-1407
TSD Epa Id:	PAD067098822
TSD Date:	Not reported
TSD Facility Name:	CYCLE CHEM INC
TSD Facility Address:	550 INDUSTRIAL DRIVE
TSD Facility City:	LEWISBERRY
TSD Facility State:	PA
Facility Telephone:	Not reported
Page Number:	1
Line Number:	3
Waste Number:	NONE
Container Number:	1
Container Type:	Wooden boxes, cartons, cases
Waste Quantity:	500
Unit:	Pounds
Handling Code:	Not reported

MAP FINDINGS

Map ID  
 Direction  
 Distance  
 Distance (ft.)Site

EDR ID Number

Database(s) EPA ID Number

**AMTRAK MW BASE (Continued)**

**S109244787**

TSP EPA Id:	Not reported
Date TSP Sig:	Not reported
Year:	2010
Manifest Number:	004816574JJK
Manifest Type:	T
Generator EPA Id:	MDD985412311
Generator Date:	05/08/2010
Mailing Address:	Not reported
Mailing City, St, Zip:	Not reported
Contact Name:	Not reported
Contact Phone:	410-642-1407
TSD Epa Id:	PAD067098822
TSD Date:	Not reported
TSD Facility Name:	CYCLE CHEM INC
TSD Facility Address:	550 INDUSTRIAL DRIVE
TSD Facility City:	LEWISBERRY
TSD Facility State:	PA
Facility Telephone:	Not reported
Page Number:	1
Line Number:	1
Waste Number:	D040
Container Number:	1
Container Type:	Metal drums, barrels, kegs
Waste Quantity:	100
Unit:	Pounds
Handling Code:	Not reported
TSP EPA Id:	Not reported
Date TSP Sig:	Not reported
Year:	2007
Manifest Number:	001482078JJK
Manifest Type:	Not reported
Generator EPA Id:	MDD985412311
Generator Date:	02/16/2007
Mailing Address:	Not reported
Mailing City, St, Zip:	Not reported
Contact Name:	Not reported
Contact Phone:	410-291-4242
TSD Epa Id:	PAD067098822
TSD Date:	Not reported
TSD Facility Name:	CYCLE CHEM INC
TSD Facility Address:	550 INDUSTRIAL DRIVE
TSD Facility City:	LEWISBERRY
TSD Facility State:	PA
Facility Telephone:	Not reported
Page Number:	1
Line Number:	2
Waste Number:	D002
Container Number:	1
Container Type:	Metal drums, barrels, kegs
Waste Quantity:	30
Unit:	Gallons (liquids only)
Handling Code:	Not reported
TSP EPA Id:	Not reported
Date TSP Sig:	Not reported

MAP FINDINGS

Map ID  
 Direction  
 Distance  
 Distance (ft.)Site

EDR ID Number

Database(s) EPA ID Number

**AMTRAK MW BASE (Continued)**

**S109244787**

Year: 2007  
 Manifest Number: 002981076JJK  
 Manifest Type: Not reported  
 Generator EPA Id: MDD985412311  
 Generator Date: 11/19/2007  
 Mailing Address: Not reported  
 Mailing City,St,Zip: Not reported  
 Contact Name: Not reported  
 Contact Phone: 410-291-4242  
 TSD Epa Id: PAD067098822  
 TSD Date: Not reported  
 TSD Facility Name: CYCLE CHEM INC  
 TSD Facility Address: 550 INDUSTRIAL DRIVE  
 TSD Facility City: LEWISBERRY  
 TSD Facility State: PA  
 Facility Telephone: Not reported  
 Page Number: 1  
 Line Number: 1  
 Waste Number: U239  
 Container Number: 1  
 Container Type: Metal drums, barrels, kegs  
 Waste Quantity: 2  
 Unit: Gallons (liquids only)  
 Handling Code: Not reported  
 TSP EPA Id: Not reported  
 Date TSP Sig: Not reported

Year: 2007  
 Manifest Number: 002981076JJK  
 Manifest Type: Not reported  
 Generator EPA Id: MDD985412311  
 Generator Date: 11/19/2007  
 Mailing Address: Not reported  
 Mailing City,St,Zip: Not reported  
 Contact Name: Not reported  
 Contact Phone: 410-291-4242  
 TSD Epa Id: PAD067098822  
 TSD Date: Not reported  
 TSD Facility Name: CYCLE CHEM INC  
 TSD Facility Address: 550 INDUSTRIAL DRIVE  
 TSD Facility City: LEWISBERRY  
 TSD Facility State: PA  
 Facility Telephone: Not reported  
 Page Number: 1  
 Line Number: 1  
 Waste Number: D001  
 Container Number: 1  
 Container Type: Metal drums, barrels, kegs  
 Waste Quantity: 2  
 Unit: Gallons (liquids only)  
 Handling Code: Not reported  
 TSP EPA Id: Not reported  
 Date TSP Sig: Not reported

Year: 2007  
 Manifest Number: 001482078JJK  
 Manifest Type: Not reported



MAP FINDINGS

Map ID  
 Direction  
 Distance  
 Distance (ft.)Site

EDR ID Number  
 EPA ID Number

Database(s)

**AMTRAK MW BASE (Continued)**

**S109244787**

Generator EPA Id: MDD985412311  
 Generator Date: 02/16/2007  
 Mailing Address: Not reported  
 Mailing City,St,Zip: Not reported  
 Contact Name: Not reported  
 Contact Phone: 410-291-4242  
 TSD Epa Id: PAD067098822  
 TSD Date: Not reported  
 TSD Facility Name: CYCLE CHEM INC  
 TSD Facility Address: 550 INDUSTRIAL DRIVE  
 TSD Facility City: LEWISBERRY  
 TSD Facility State: PA  
 Facility Telephone: Not reported  
 Page Number: 1  
 Line Number: 1  
 Waste Number: D002  
 Container Number: 1  
 Container Type: Metal drums, barrels, kegs  
 Waste Quantity: 55  
 Unit: Gallons (liquids only)  
 Handling Code: Not reported  
 TSP EPA Id: Not reported  
 Date TSP Sig: Not reported

14

**AMTRAK - PERRYVILLE MAINTENANCE OF WAY BASE  
 644 BROAD STREET  
 PERRYVILLE, MD 21903**

**MD AST A100357646  
 N/A**

Facility Id: 2942  
 Bill Name: AMTRAK-PERRYVILLE MAINTENANCE-OF-WAY BASE  
 Bill Addr: 644 BROAD STREET  
 Bill Addr2: Not reported  
 Bill City/State/Zip: PERRYVILLE, MD 21903  
 Bill Phone: 2153492744  
 Owner: NATIONAL RAILROAD PASSENGER CORPORATION  
 Owner Address: 40 MASSACHUSETTS AVENUE  
 Owner City State Zip: WASHINGTON, DC 20002

Tanks:

Tank ID: 1  
 Capacity: 500  
 Product: USED OIL

Tank ID: 10  
 Capacity: 500  
 Product: HEATING OIL - #2

Tank ID: 11  
 Capacity: 500  
 Product: HEATING OIL - #2

Tank ID: 2  
 Capacity: 500

MAP FINDINGS

Map ID  
 Direction  
 Distance  
 Distance (ft.)Site

EDR ID Number

Database(s) EPA ID Number

**AMTRAK - PERRYVILLE MAINTENANCE OF WAY BASE (Continued)**

**A100357646**

Product: USED OIL

Tank ID: 3  
 Capacity: 500  
 Product: DIESEL FUEL

Tank ID: 4  
 Capacity: 500  
 Product: HEATING OIL - #2

Tank ID: 5  
 Capacity: 300  
 Product: HYDRAULIC OIL

Tank ID: 6  
 Capacity: 300  
 Product: MOTOR OIL

Tank ID: 9  
 Capacity: 300  
 Product: USED OIL

14

**AMTRAK MAINTENANCE FACILITY YARD  
 644 BROAD ST.  
 PERRYVILLE, MD 21903**

**MD OCPCASES  
 MD HIST UST**

**S104634706  
 N/A**

OCP:

Facility ID: 94-2424CE  
 Facility Status/Code: CLOSED/Tank Closure - Commercial Heating Oil  
 Date Open: 03/18/1994  
 Date Closed: 09/20/2004  
 Release: YES  
 Cleanup: YES  
 Registration Number: 2547

Facility ID: 94-2424CE  
 Facility Status/Code: CLOSED/Tank Closure - Commercial Heating Oil  
 Date Open: 03/18/1994  
 Date Closed: 09/20/2004  
 Release: YES  
 Cleanup: YES  
 Registration Number: 2547

Facility ID: 99-1202CE  
 Facility Status/Code: CLOSED/Tank Closure - Motor/Lube Oil  
 Date Open: 11/12/1998  
 Date Closed: 12/11/1998  
 Release: YES  
 Cleanup: YES  
 Registration Number: 2547

Facility ID: 01-0159CE  
 Facility Status/Code: CLOSED/Surface Spill from UST - Commercial Heating Oil

MAP FINDINGS

Map ID  
 Direction  
 Distance  
 Distance (ft.)Site

EDR ID Number  
 EPA ID Number

Database(s)

**AMTRAK MAINTENANCE FACILITY YARD (Continued)**

**S104634706**

Date Open: 08/04/2000  
 Date Closed: 09/20/2007  
 Release: YES  
 Cleanup: YES  
 Registration Number: 2547

Historical UST:

Facility ID: 3013252  
 Tank ID: 001  
 Age: 11  
 Capacity: 10,000  
 Tank Status: Currently in use  
 Product: Diesel

Facility ID: 3013252  
 Tank ID: 002  
 Age: 11  
 Capacity: 10,000  
 Tank Status: Currently in use  
 Product: Gasoline

Facility ID: 3013252  
 Tank ID: 003  
 Age: 15  
 Capacity: 10,000  
 Tank Status: Currently in use  
 Product: Heating Oil

14

**AMTRAK PERRYVILLE MOFW SHOP  
 644 BROAD STREET  
 PERRYVILLE, MD**

**RCRA-LQG 1000691187  
 FINDS MDD985412311**

RCRA-LQG:

Date form received by agency: 12/15/1994  
 Facility name: AMTRAK PERRYVILLE MW BASE  
 Site name: AMTRAK PERRYVILLE  
 Facility address: 644 BROAD STREET  
 PERRYVILLE, MD 219030000  
 EPA ID: MDD985412311  
 Contact: MICHAEL MCGUINE  
 Contact address: Not reported  
 Not reported  
 Contact country: Not reported  
 Contact telephone: (410) 642-1434  
 Contact email: Not reported  
 EPA Region: 03  
 Classification: Large Quantity Generator  
 Description: Handler: generates 1,000 kg or more of hazardous waste during any calendar month; or generates more than 1 kg of acutely hazardous waste during any calendar month; or generates more than 100 kg of any residue or contaminated soil, waste or other debris resulting from the cleanup of a spill, into or on any land or water, of acutely hazardous waste during any calendar month; or generates 1 kg or less of acutely hazardous waste during any calendar month, and accumulates more than 1 kg of acutely hazardous waste at any time; or generates 100 kg or less of any residue or contaminated soil, waste or other debris resulting from the cleanup of a spill, into or on any land or water, of acutely

MAP FINDINGS

Map ID  
 Direction  
 Distance  
 Distance (ft.)Site

EDR ID Number  
 Database(s) EPA ID Number

**AMTRAK PERRYVILLE MOFW SHOP (Continued)**

**1000691187**

hazardous waste during any calendar month, and accumulates more than  
 100 kg of that material at any time

Handler Activities Summary:

- U.S. importer of hazardous waste: No
- Mixed waste (haz. and radioactive): No
- Recycler of hazardous waste: No
- Transporter of hazardous waste: No
- Treater, storer or disposer of HW: No
- Underground injection activity: No
- On-site burner exemption: No
- Furnace exemption: No
- Used oil fuel burner: No
- Used oil processor: No
- User oil refiner: No
- Used oil fuel marketer to burner: No
- Used oil Specification marketer: No
- Used oil transfer facility: No
- Used oil transporter: No

Violation Status: No violations found

FINDS:

Registry ID: 110008430956

Environmental Interest/Information System

MD-RCRA (Maryland - Resource Conservation And Recovery Act Information System) houses state information relating to the Resource Conservation and Recovery Act (RCRA).

MD-EPSC (Maryland - Environmental Permit Service Center) promotes multi-media pollution prevention and provides permit assistance to business and industries. An online permit guide is available and lists all permits, licenses and approvals that are issued by MDE.

ICIS (Integrated Compliance Information System) is the Integrated Compliance Information System and provides a database that, when complete, will contain integrated Enforcement and Compliance information across most of EPA's programs. The vision for ICIS is to replace EPA's independent databases that contain Enforcement data with a single repository for that information. Currently, ICIS contains all Federal Administrative and Judicial enforcement actions. This information is maintained in ICIS by EPA in the Regional offices and it Headquarters. A future release of ICIS will replace the Permit Compliance System (PCS) which supports the NPDES and will integrate that information with Federal actions already in the system. ICIS also has the capability to track other activities occurring in the Region that support Compliance and Enforcement programs. These include; Incident Tracking, Compliance Assistance, and Compliance Monitoring.

MAP FINDINGS

Map ID  
 Direction  
 Distance  
 Distance (ft.)Site  
 Database(s)  
 EPA ID Number  
 EDR ID Number

15      **CULLUM PROPERTY**      **MD OCPCASES**      **S108470535**  
**502 FRONT ST (504)**      **N/A**  
**PERRYVILLE, MD 21903**

OCP:  
 Facility ID: 07-0709CE  
 Facility Status/Code: CLOSED/Aboveground Tank - Residential Heating Oil  
 Date Open: 03/26/2007  
 Date Closed: 11/26/2007  
 Release: YES  
 Cleanup: YES  
 Registration Number: Not reported

16      **366 BROAD ST**      **MD LEAD**      **S109233701**  
**PERRYVILLE, MD 21903**      **N/A**

MD LEAD:  
 Facility ID: 0807019831  
 Cert Number: 428055  
 Unit ID: SINGLE  
 Inspection Date: 06/04/2008  
 Option: Stephen R. Dietrich  
 Inspection Category: Full Risk Reduction Standard Dust Inspection  
 Pass/Fail: P  
 Inspector Number: 7614  
 Inspector Name: King Stephanie  
 Property Number: 0807019831

16      **A. H. OWENS & SON, INC.**      **MD UST**      **U003738283**  
**RIVER ROAD**      **N/A**  
**PERRYVILLE, MD 21903**

UST:  
 Facility Id: 8558  
 Oper Name: Jeffrey Ownes  
 Form Name: Jeffrey Ownes  
 Form Title: Manager  
 Form Date: 06/28/1990  
 Owner Id: 5124  
 Owner:  
 Owner Name: A. H. Owens & Son, Inc.  
 Owner Address: P.O. Box 376  
 Owner City: Perryville  
 Owner State: MD  
 Owner Zip: 21903  
 Owner Phone: (410) 642-6331  
 Owner Contact: Jeffrey A. Owens

Tanks:  
 Tank ID: 1  
**Tank Status: Permanently Out of Use**  
 Tank Capacity: 2000  
 Substance Description: Diesel  
 Tank Compartment: False  
 Compartment Compartment: A  
 Date Intalled: 05/01/1985

MAP FINDINGS

Map ID  
 Direction  
 Distance  
 Distance (ft.)Site

EDR ID Number  
 EPA ID Number

Database(s)

**A. H. OWENS & SON, INC. (Continued)**

**U003738283**

Tank Material Desc: Asphalt Coated or Bare Steel  
 Pipe Material Desc: Bare or Galvanized Steel

Tank ID: 2  
**Tank Status: Permanently Out of Use**

Tank Capacity: 2000  
 Substance Description: Not Listed  
 Tank Compartment: False  
 Compartment Compartment: A

Date Installed: 05/01/1961  
 Tank Material Desc: Asphalt Coated or Bare Steel  
 Pipe Material Desc: Bare or Galvanized Steel

Tank ID: 3  
**Tank Status: Permanently Out of Use**

Tank Capacity: 4000  
 Substance Description: Gasoline  
 Tank Compartment: False  
 Compartment Compartment: A

Date Installed: 03/01/1988  
 Tank Material Desc: Cathodically Protected Steel (Coating w/CP - Galvanic)  
 Pipe Material Desc: Not Listed

**16 OWENS MARINA  
 RIVER RD  
 PERRYVILLE, MD 21903**

**MD OCPCASES 1002729196  
 N/A**

OCP:  
 Facility ID: 00-0899CE  
 Facility Status/Code: CLOSED/Dumping  
 Date Open: 11/16/1999  
 Date Closed: 02/15/2000  
 Release: YES  
 Cleanup: YES  
 Registration Number: 8558

**16 A H OWEN & SON FISH MARKET  
 RIVER RD  
 PERRYVILLE, MD 21903**

**MD OCPCASES S104602694  
 N/A**

OCP:  
 Facility ID: 94-0812CE  
 Facility Status/Code: CLOSED/  
 Date Open: 09/14/1993  
 Date Closed: 03/23/1994  
 Release: Not reported  
 Cleanup: Not reported  
 Registration Number: 8558

Facility ID: 94-0812CE  
 Facility Status/Code: CLOSED/  
 Date Open: 09/14/1993  
 Date Closed: 03/23/1994  
 Release: Not reported  
 Cleanup: Not reported

MAP FINDINGS

Map ID  
 Direction  
 Distance  
 Distance (ft.)Site

EDR ID Number  
 EPA ID Number

Database(s)

**A H OWEN & SON FISH MARKET (Continued)**

**S104602694**

Registration Number: 8558

**16 RIVER RD. SEWER PUMPING STATION  
 RIVER RD.  
 PERRYVILLE, MD 21903**

**MD UST U004011532  
 N/A**

UST:

Facility Id: 13410  
 Oper Name: Not reported  
 Form Name: Ron Powell  
 Form Title: Superintendent  
 Form Date: 01/14/2002  
 Owner Id: 8521

Owner:

Owner Name: Town Of Perryville  
 Owner Address: P.O. Box 773  
 Owner City: Perryville  
 Owner State: MD  
 Owner Zip: 21903  
 Owner Phone: (410) 642-6068  
 Owner Contact: Ron Powell

Tanks:

Tank ID: 1  
**Tank Status: Permanently Out of Use**  
 Tank Capacity: 1000  
 Substance Description: Diesel  
 Tank Compartment: False  
 Compartment Compartment: A  
 Date Intalled: 08/01/1982  
 Tank Material Desc: Asphalt Coated or Bare Steel  
 Pipe Material Desc: Copper

**16 A. H. OWENS & SON, INC  
 RIVER ROAD  
 PERRYVILLE, MD 21903**

**MD HIST UST U003738286  
 N/A**

Historical UST:

Facility ID: 3005708  
 Tank ID: 001  
 Age: 8  
 Capacity: 4,000  
 Tank Status: Removed  
 Product: Gasoline

Facility ID: 3005708  
 Tank ID: 002  
 Age: 12  
 Capacity: 2,000  
 Tank Status: Permanently out of use  
 Product: Gasoline

Facility ID: 3005708  
 Tank ID: 003

MAP FINDINGS

Map ID			EDR ID Number
Direction			
Distance			
Distance (ft.)Site		Database(s)	EPA ID Number

---

**A. H. OWENS & SON, INC (Continued)**

**U003738286**

Age: 35  
 Capacity: 1,000  
 Tank Status: Permanently out of use  
 Product: Gasoline

---

**16 RIVER ROAD PUMPING STATION  
 RIVER ROAD  
 PERRYVILLE, MD 21903**

**MD HIST UST S104637414  
 N/A**

Historical UST:  
 Facility ID: 6004673  
 Tank ID: 001  
 Age: 13  
 Capacity: 1000  
 Tank Status: Currently in use  
 Product: Diesel

---

**16 OWENS MARINA  
 10 RIVER ROAD  
 PERRYVILLE, MD**

**FINDS 1005829486  
 N/A**

**FINDS:**

Registry ID: 110006642115

**Environmental Interest/Information System**

MD-EPSC (Maryland - Environmental Permit Service Center) promotes multi-media pollution prevention and provides permit assistance to business and industries. An online permit guide is available and lists all permits, licenses and approvals that are issued by MDE.

PCS (Permit Compliance System) is a computerized management information system that contains data on National Pollutant Discharge Elimination System (NPDES) permit holding facilities. PCS tracks the permit, compliance, and enforcement status of NPDES facilities.

---

**16 402 BROAD ST  
 PERRYVILLE, MD 21903**

**MD LEAD S109128640  
 N/A**

**MD LEAD:**

Facility ID: 0807021801  
 Cert Number: 407840  
 Unit ID: SINGLE  
 Inspection Date: 03/14/2008  
 Option: Full Lead Free  
 Inspection Category: Lead Free  
 Pass/Fail: P  
 Inspector Number: 7614  
 Inspector Name: King Stephanie  
 Property Number: 0807021801



MAP FINDINGS

Map ID			EDR ID Number
Direction			
Distance			
Distance (ft.)Site		Database(s)	EPA ID Number

---

<b>16</b>	<b>406 BROAD ST PERRYVILLE, MD 21903</b>	<b>MD LEAD</b>	<b>S109128704 N/A</b>
-----------	--	----------------	---------------------------

MD LEAD:

Facility ID:	0807057539
Cert Number:	407841
Unit ID:	SINGLE
Inspection Date:	03/14/2008
Option:	Lead Free
Inspection Category:	Full Risk Reduction Standard Dust Inspection
Pass/Fail:	P
Inspector Number:	7614
Inspector Name:	King Stephanie
Property Number:	0807057539

---

<b>16</b>	<b>PERRYVILLE YACHT CLUB LLC 31 RIVER RD PERRYVILLE, MD 21903</b>	<b>MD OCPCASES MD HIST UST</b>	<b>1001904956 N/A</b>
-----------	---	------------------------------------	---------------------------

OCP:

Facility ID:	04-0814CE
Facility Status/Code:	CLOSED/Tank Closure - Motor/Lube Oil
Date Open:	10/30/2003
Date Closed:	12/09/2011
Release:	NO
Cleanup:	NO
Registration Number:	1211

Historical UST:

Facility ID:	6004528
Tank ID:	001
Age:	10
Capacity:	3,000
Tank Status:	Currently in use
Product:	Gasoline

---

<b>16</b>	<b>PERRYVILLE YACHT CLUB 31 RIVER ROAD PERRYVILLE, MD 21903</b>	<b>MD UST</b>	<b>U004011267 N/A</b>
-----------	---	---------------	---------------------------

UST:

Facility Id:	1211
Oper Name:	Not reported
Form Name:	Thomas S. Clark
Form Title:	Principle
Form Date:	09/12/2007
Owner Id:	881

Owner:

Owner Name:	Perryville Yacht Club LLC
Owner Address:	31 River Road
Owner City:	Perryville
Owner State:	MD
Owner Zip:	21903
Owner Phone:	(410) 642-6364
Owner Contact:	Diane Hess

MAP FINDINGS

Map ID  
 Direction  
 Distance  
 Distance (ft.)Site

EDR ID Number  
 EPA ID Number

Database(s)

**PERRYVILLE YACHT CLUB (Continued)**

**U004011267**

Tanks:

Tank ID: 1  
**Tank Status: Permanently Out of Use**  
 Tank Capacity: 3000  
 Substance Description: Gasoline  
 Tank Compartment: False  
 Compartment Compartment: A  
 Date Installed: 01/01/1986  
 Tank Material Desc: Cathodically Protected Steel (Coating w/CP - Galvanic)  
 Pipe Material Desc: Fiberglass Reinforced Plastic

17

**DURBIN PROPERTY  
 230 SUPERIOR ST  
 HAVRE DE GRACE, MD 21078**

**MD OCPCASES S111442785  
 N/A**

OCP:

Facility ID: 12-0383HA  
 Facility Status/Code: CLOSED/Aboveground Tank - Residential Heating Oil  
 Date Open: 01/06/2012  
 Date Closed: 05/29/2012  
 Release: YES  
 Cleanup: YES  
 Registration Number: Not reported

17

**PARISH RESIDENCE  
 909 ELIZABETH ST  
 HAVRE DE GRACE, MD 21078**

**MD OCPCASES S106244508  
 N/A**

OCP:

Facility ID: 04-0793HA  
 Facility Status/Code: CLOSED/Aboveground Tank - Residential Heating Oil  
 Date Open: 10/24/2003  
 Date Closed: 05/25/2004  
 Release: YES  
 Cleanup: YES  
 Registration Number: Not reported

18

**301 BROAD ST  
 PERRYVILLE, MD 21903**

**MD LEAD S109339358  
 N/A**

MD LEAD:

Facility ID: 0807025262  
 Cert Number: 394504  
 Unit ID: 1:301  
 Inspection Date: 08/29/2008  
 Option: Not reported  
 Inspection Category: Full Risk Reduction Standard Dust Inspection  
 Pass/Fail: P  
 Inspector Number: 7461  
 Inspector Name: Gell Robert L.  
 Property Number: 0807025262

MAP FINDINGS

Map ID  
 Direction  
 Distance  
 Distance (ft.)Site

EDR ID Number  
 EPA ID Number

Database(s)

(Continued)

S109339358

Facility ID: 0807025262  
 Cert Number: 471350  
 Unit ID: 301 1  
 Inspection Date: 10/27/2010  
 Option: Full Risk Reduction Standard  
 Inspection Category: Full Risk Reduction Standard Dust Inspection  
 Pass/Fail: P  
 Inspector Number: 9252  
 Inspector Name: Gell Robert L. L.  
 Property Number: 0807025262

18

MD LEAD S107234636  
 N/A

**320 BROAD ST  
 PERRYVILLE, MD 21903**

MD LEAD:

Facility ID: 0807018959  
 Cert Number: 386492  
 Unit ID: A  
 Inspection Date: 05/24/2007  
 Option: Full Risk Reduction Standard  
 Inspection Category: Full Risk Reduction Standard Dust Inspection  
 Pass/Fail: P  
 Inspector Number: 7614  
 Inspector Name: King Stephanie  
 Property Number: 0807018959

Facility ID: 0807018959  
 Cert Number: 473075  
 Unit ID: 320 A  
 Inspection Date: 09/30/2009  
 Option: Full Risk Reduction Standard  
 Inspection Category: Full Risk Reduction Standard Dust Inspection  
 Pass/Fail: P  
 Inspector Number: 7614  
 Inspector Name: King Stephanie  
 Property Number: 0807018959

Facility ID: 0807018959  
 Cert Number: 473076  
 Unit ID: 320 C  
 Inspection Date: 09/30/2009  
 Option: Full Risk Reduction Standard  
 Inspection Category: Full Risk Reduction Standard Dust Inspection  
 Pass/Fail: P  
 Inspector Number: 7614  
 Inspector Name: King Stephanie  
 Property Number: 0807018959

Facility ID: 0807018959  
 Cert Number: 268122  
 Unit ID: B  
 Inspection Date: 06/16/2005  
 Option: Full Risk Reduction Standard  
 Inspection Category: Full Risk Reduction Standard Dust Inspection  
 Pass/Fail: P  
 Inspector Number: 7461  
 Inspector Name: Gell Robert L.

MAP FINDINGS

Map ID  
 Direction  
 Distance  
 Distance (ft.)Site

EDR ID Number  
 EPA ID Number

Database(s)

(Continued)

S107234636

Property Number: 0807018959

Facility ID: 0807018959  
 Cert Number: 563181  
 Unit ID: A  
 Inspection Date: 07/19/2011  
 Option: Full Risk Reduction Standard  
 Inspection Category: Full Risk Reduction Standard Dust Inspection  
 Pass/Fail: P  
 Inspector Number: 7614  
 Inspector Name: King Stephanie  
 Property Number: 0807018959

Facility ID: 0807018959  
 Cert Number: 229391  
 Unit ID: UPPER  
 Inspection Date: 10/27/2004  
 Option: Full Risk Reduction Standard  
 Inspection Category: Full Risk Reduction Standard Dust Inspection  
 Pass/Fail: P  
 Inspector Number: 7461  
 Inspector Name: Gell Robert L.  
 Property Number: 0807018959

18

**322 BROAD ST  
 PERRYVILLE, MD 21903**

**MD LEAD S107234633  
 N/A**

MD LEAD:

Facility ID: 0807018916  
 Cert Number: 402487  
 Unit ID: UPPER  
 Inspection Date: 08/07/2007  
 Option: Full Risk Reduction Standard  
 Inspection Category: Full Risk Reduction Standard Dust Inspection  
 Pass/Fail: P  
 Inspector Number: 7614  
 Inspector Name: King Stephanie  
 Property Number: 0807018916

Facility ID: 0807018916  
 Cert Number: 402564  
 Unit ID: 1  
 Inspection Date: 10/10/2007  
 Option: Full Risk Reduction Standard  
 Inspection Category: Full Risk Reduction Standard Dust Inspection  
 Pass/Fail: P  
 Inspector Number: 7614  
 Inspector Name: King Stephanie  
 Property Number: 0807018916

Facility ID: 0807018916  
 Cert Number: 268120  
 Unit ID: A  
 Inspection Date: 06/16/2005  
 Option: Full Risk Reduction Standard  
 Inspection Category: Full Risk Reduction Standard Dust Inspection  
 Pass/Fail: P

MAP FINDINGS

Map ID  
 Direction  
 Distance  
 Distance (ft.)Site

EDR ID Number  
 EPA ID Number

Database(s)

(Continued)

S107234633

Inspector Number: 7461  
 Inspector Name: Gell Robert L.  
 Property Number: 0807018916

Facility ID: 0807018916  
 Cert Number: 268121  
 Unit ID: B  
 Inspection Date: 06/16/2005  
 Option: Full Risk Reduction Standard  
 Inspection Category: Full Risk Reduction Standard Dust Inspection  
 Pass/Fail: P

Inspector Number: 7461  
 Inspector Name: Gell Robert L.  
 Property Number: 0807018916

Facility ID: 0807018916  
 Cert Number: 621000  
 Unit ID: UPPER  
 Inspection Date: 10/06/2012  
 Option: Full Risk Reduction Standard  
 Inspection Category: Full Risk Reduction Standard Dust Inspection  
 Pass/Fail: P

Inspector Number: 13645  
 Inspector Name: Burns Stephanie Chrisanne C  
 Property Number: 0807018916

Facility ID: 0807018916  
 Cert Number: 229393  
 Unit ID: LOWER  
 Inspection Date: 11/09/2004  
 Option: Full Risk Reduction Standard  
 Inspection Category: Full Risk Reduction Standard Dust Inspection  
 Pass/Fail: P

Inspector Number: 7461  
 Inspector Name: Gell Robert L.  
 Property Number: 0807018916

18

MD LEAD S107234634  
 N/A

**322 BROOD ST  
 PERRYVILLE, MD 21903**

MD LEAD:  
 Facility ID: 0807018916  
 Cert Number: 229385  
 Unit ID: UPPER  
 Inspection Date: 10/19/2004  
 Option: Full Risk Reduction Standard  
 Inspection Category: Full Risk Reduction Standard Dust Inspection  
 Pass/Fail: P

Inspector Number: 7461  
 Inspector Name: Gell Robert L.  
 Property Number: 0807018916

MAP FINDINGS

Map ID  
 Direction  
 Distance  
 Distance (ft.)Site

EDR ID Number

Database(s) EPA ID Number

18

MD LEAD S107508928  
 N/A

**326 BROAD ST  
 PERRYVILLE, MD 21903**

MD LEAD:

Facility ID: 0807018940  
 Cert Number: 289828  
 Unit ID: 1  
 Inspection Date: 08/30/2005  
 Option: Full Risk Reduction Standard  
 Inspection Category: Full Risk Reduction Standard Dust Inspection  
 Pass/Fail: P  
 Inspector Number: 7614  
 Inspector Name: King Stephanie  
 Property Number: 0807018940

Facility ID: 0807018940  
 Cert Number: 289830  
 Unit ID: 3  
 Inspection Date: 08/30/2005  
 Option: Full Risk Reduction Standard  
 Inspection Category: Full Risk Reduction Standard Dust Inspection  
 Pass/Fail: F  
 Inspector Number: 7614  
 Inspector Name: King Stephanie  
 Property Number: 0807018940

Facility ID: 0807018940  
 Cert Number: 289831  
 Unit ID: 2  
 Inspection Date: 08/30/2005  
 Option: Full Risk Reduction Standard  
 Inspection Category: Full Risk Reduction Standard Dust Inspection  
 Pass/Fail: P  
 Inspector Number: 7614  
 Inspector Name: King Stephanie  
 Property Number: 0807018940

19

EDR US Hist Auto Stat 1015653873  
 N/A

**843 N JUNIATA ST  
 HAVRE DE GRACE, MD 21078**

EDR Historical Auto Stations:

Name: WILHELM AUTOMOTIVE INC  
 Year: 2002  
 Address: 843 N JUNIATA ST

Name: WILHELM AUTOMOTIVE INC  
 Year: 2003  
 Address: 843 N JUNIATA ST

Name: WILHELM AUTOMOTIVE INC  
 Year: 2004  
 Address: 843 N JUNIATA ST

Name: WILHELM AUTOMOTIVE  
 Year: 2005  
 Address: 843 N JUNIATA ST

Name: WILHELM AUTOMOTIVE

MAP FINDINGS

Map ID  
 Direction  
 Distance  
 Distance (ft.)Site

EDR ID Number

Database(s) EPA ID Number

**(Continued)**

**1015653873**

Year: 2006  
 Address: 843 N JUNIATA ST

Name: WILHELM AUTOMOTIVE INC  
 Year: 2007  
 Address: 843 N JUNIATA ST

Name: WILHELM AUTOMOTIVE INC  
 Year: 2008  
 Address: 843 N JUNIATA ST

Name: WILHELM AUTOMOTIVE INC  
 Year: 2009  
 Address: 843 N JUNIATA ST

Name: WILHELM AUTOMOTIVE INC  
 Year: 2010  
 Address: 843 N JUNIATA ST

Name: WILHELM AUTOMOTIVE INC  
 Year: 2011  
 Address: 843 N JUNIATA ST

Name: WILHELM AUTOMOTIVE INC  
 Year: 2012  
 Address: 843 N JUNIATA ST

**20**

**ANGEL HILL CEMETERY  
 750 N OHIO ST  
 HAVRE DE GRACE, MD 21078**

**MD OCPCASES  
 MD HIST UST**

**S104638210  
 N/A**

**OCP:**

Facility ID: 00-0049HA  
 Facility Status/Code: CLOSED/Tank Closure - Motor/Lube Oil  
 Date Open: 07/12/2000  
 Date Closed: 06/17/2005  
 Release: YES  
 Cleanup: YES  
 Registration Number: 2069

**Historical UST:**

Facility ID: 6007158  
 Tank ID: 001  
 Age: 14  
 Capacity: 500  
 Tank Status: Temporarily out of ust  
 Product: Gasoline

MAP FINDINGS

Map ID  
 Direction  
 Distance  
 Distance (ft.)Site

EDR ID Number  
 Database(s) EPA ID Number

21      **ERIE STREET PUMPING STATION**      **MD UST**      **U003734560**  
**611 ERIE STREET**      **N/A**  
**HAVRE DE GRACE, MD 21078**

UST:  
 Facility Id:                      2101  
 Oper Name:                      Donna Costango  
 Form Name:                      Donna Costango  
 Form Title:                      Supt. Wastewater  
 Form Date:                      07/11/1997  
 Owner Id:                        1408

Owner:  
 Owner Name:                      City of Havre de Grace  
 Owner Address:                      711 Pennington Avenue  
 Owner City:                      Havre De Grace  
 Owner State:                      MD  
 Owner Zip:                        21078  
 Owner Phone:                      (410) 939-1800  
 Owner Contact:                      Arthur Doty

Tanks:  
 Tank ID:                            1  
**Tank Status:                      Currently In Use**  
 Tank Capacity:                      275  
 Substance Description:                      Heating Oil  
 Tank Compartment:                      False  
 Compartment Compartment:                      A  
 Date Installed:                      01/01/1983  
 Tank Material Desc:                      Fiberglass Reinforced Plastic  
 Pipe Material Desc:                      Other

21      **CITY OF HAVRE DE GRACE**      **MD HIST UST**      **S104638107**  
**611 ERIE ST**      **N/A**  
**HAVRE DE GRACE, MD 21078**

Historical UST:  
 Facility ID:                      6007031  
 Tank ID:                            001  
 Age:                                13  
 Capacity:                        275  
 Tank Status:                      Currently in use  
 Product:                        Heating Oil

22      **PERRYVILLE TOWN HALL**      **MD UST**      **U004066038**  
**515 BROAD STREET**      **N/A**  
**PERRYVILLE, MD 21903**

UST:  
 Facility Id:                      16836  
 Oper Name:                      Alfred Wein, Jr.  
 Form Name:                      Alfred C. Wein, Jr.  
 Form Title:                      Town Administrator  
 Form Date:                      03/26/1990  
 Owner Id:                        8521

Owner:  
 Owner Name:                      Town Of Perryville



MAP FINDINGS

Map ID  
 Direction  
 Distance  
 Distance (ft.)Site

EDR ID Number  
 EPA ID Number

Database(s)

**PERRYVILLE TOWN HALL (Continued)**

**U004066038**

Owner Address: P.O. Box 773  
 Owner City: Perryville  
 Owner State: MD  
 Owner Zip: 21903  
 Owner Phone: (410) 642-6068  
 Owner Contact: Ron Powell

Tanks:

Tank ID: 1  
**Tank Status: Permanently Out of Use**  
 Tank Capacity: 1000  
 Substance Description: Heating Oil  
 Tank Compartment: False  
 Compartment Compartment: A  
 Date Installed: Not reported  
 Tank Material Desc: Asphalt Coated or Bare Steel  
 Pipe Material Desc: Unknown

Tank ID: 2  
**Tank Status: Permanently Out of Use**  
 Tank Capacity: 550  
 Substance Description: Heating Oil  
 Tank Compartment: False  
 Compartment Compartment: A  
 Date Installed: Not reported  
 Tank Material Desc: Concrete  
 Pipe Material Desc: Unknown

22

**TOWN OF PERRYVILLE-MAINT YARD**  
**515 BROAD ST**  
**PERRYVILLE, MD 21903**

**MD OCPCASES S104605292**  
**MD NPDES N/A**

OCP:

Facility ID: 95-0358CE  
 Facility Status/Code: CLOSED/  
 Date Open: 08/04/1994  
 Date Closed: 08/04/1994  
 Release: Not reported  
 Cleanup: Not reported  
 Registration Number: Not reported

NPDES:

Facility Status: Not reported  
 Bay Trib Number: Not reported  
 Watershed: Not reported  
 Permit Type: Not reported  
 Description: Not reported  
 Sic Number: Not reported  
 Permit Number: Not reported  
 Npdes Number: Not reported  
 App Description: Not reported  
 Latitude/Longitude: Not reported  
 Last Issued: Not reported  
 Expiration Date: Not reported  
 Owner Name: Not reported  
 Owner Address: Not reported

MAP FINDINGS

Map ID  
 Direction  
 Distance  
 Distance (ft.)Site

EDR ID Number  
 EPA ID Number

Database(s)

**TOWN OF PERRYVILLE-MAINT YARD (Continued)**

**S104605292**

Owner Address 2: Not reported  
 Owner City: Not reported  
 Owner State: Not reported  
 Owner Zip: Not reported  
 Received: Received\_July2013  
 Comments: Application received for Installation of two (2) Emergency generators,  
 each rated @ 2000 kW

Facility Status: Not reported  
 Bay Trib Number: Not reported  
 Watershed: Not reported  
 Permit Type: Not reported  
 Description: Not reported  
 Sic Number: Not reported  
 Permit Number: Not reported  
 Npdes Number: Not reported  
 App Description: Not reported  
 Latitude/Longitude: Not reported  
 Last Issued: Not reported  
 Expiration Date: Not reported  
 Owner Name: Not reported  
 Owner Address: Not reported  
 Owner Address 2: Not reported  
 Owner City: Not reported  
 Owner State: Not reported  
 Owner Zip: Not reported  
 Received: Received\_May2013  
 Comments: Application received for Installation of one (1) Emergency generator  
 rated @ 450 kW

22

**TOWN OF PERRYVILLE  
 515 BROAD STREET  
 PERRYVILLE, MD 21903**

**MD HIST UST 1001905055  
 N/A**

Historical UST:

Facility ID: 3003840  
 Tank ID: 001  
 Age: Not reported  
 Capacity: Not reported  
 Tank Status: Currently in use  
 Product: Gasoline

Facility ID: 3003840  
 Tank ID: 002  
 Age: 26  
 Capacity: 6,000  
 Tank Status: Currently in use  
 Product: Gasoline

Facility ID: 3003840  
 Tank ID: 003  
 Age: 26  
 Capacity: 6,000  
 Tank Status: Currently in use  
 Product: Gasoline

Facility ID: 3003840  
 Tank ID: 004

MAP FINDINGS

Map ID  
 Direction  
 Distance  
 Distance (ft.)Site

EDR ID Number  
 EPA ID Number

Database(s)

**TOWN OF PERRYVILLE (Continued)**

**1001905055**

Age: 26  
 Capacity: 550  
 Tank Status: Currently in use  
 Product: Used Oil

Facility ID: 3003840  
 Tank ID: 005  
 Age: Not reported  
 Capacity: 55  
 Tank Status: Currently in use  
 Product: Not reported

Facility ID: 3003840  
 Tank ID: 006  
 Age: Not reported  
 Capacity: 55  
 Tank Status: Currently in use  
 Product: Not reported

**22 PERRYVILLE TOWN HALL  
 515 BROAD STREET  
 PERRYVILLE, MD 21903**

**MD HIST UST S104631181  
 N/A**

Historical UST:  
 Facility ID: 3005840  
 Tank ID: 001  
 Age: Not reported  
 Capacity: Not reported  
 Tank Status: Removed  
 Product: Gasoline

Facility ID: 3005840  
 Tank ID: 002  
 Age: Not reported  
 Capacity: 1000  
 Tank Status: Permanently out of use  
 Product: Heating Oil

**22 MAINTENANCE BUILDING  
 515 BROAD STREET  
 PERRYVILLE, MD 21903**

**MD HIST UST S104637408  
 N/A**

Historical UST:  
 Facility ID: 6004667  
 Tank ID: 001  
 Age: Not reported  
 Capacity: 550  
 Tank Status: Currently in use  
 Product: Heating Oil

MAP FINDINGS

Map ID  
 Direction  
 Distance  
 Distance (ft.)Site

EDR ID Number  
 EPA ID Number

Database(s)

23 **GILBERT TANK FARM - PARCEL 461**  
**WATER STREET**  
**HAVRE DE GRACE, MD 21075**

**US BROWNFIELDS** **1009310036**  
**N/A**

US BROWNFIELDS:

Recipient name: R3 Brownfields TBA (previously Superfund TBA)  
 Grant type: TBA  
 Property name: GILBERT TANK FARM - PARCEL 461  
 Property #: Not reported  
 Parcel size: Not reported  
 Property Description: Baltimore and Washington Railroad Company owned property from 1866 to 1955. No kown railroad operations had taken place.  
 Latitude: 39.554326  
 Longitude: -76.0928  
 HCM label: Not reported  
 Map scale: Not reported  
 Point of reference: Not reported  
 Datum: Not reported  
 ACRES property ID: 10274  
 Start date: Not reported  
 Completed date: Not reported  
 Acres cleaned up: Not reported  
 Cleanup funding: Not reported  
 Cleanup funding source: Not reported  
 Assessment funding: 1  
 Assessment funding source: US EPA - TBA Funding  
 Redevelopment funding: Not reported  
 Redev. funding source: Not reported  
 Redev. funding entity name: Not reported  
 Redevelopment start date: Not reported  
 Assessment funding entity: EPA  
 Cleanup funding entity: Not reported  
 Grant type: H  
 Accomplishment type: Phase II Environmental Assessment  
 Accomplishment count: 1  
 Cooperative agreement #: n/a  
 Ownership entity: Not reported  
 Current owner: Not reported  
 Did owner change: Not reported  
 Cleanup required: Not reported  
 Video available: Not reported  
 Photo available: Not reported  
 Institutional controls required: Not reported  
 IC Category proprietary controls: Not reported  
 IC cat. info. devices: Not reported  
 IC cat. gov. controls: Not reported  
 IC cat. enforcement permit tools: Not reported  
 IC in place date: Not reported  
 IC in place: Unknown  
 State/tribal program date: Not reported  
 State/tribal program ID: Not reported  
 State/tribal NFA date: Not reported  
 Air contaminated: Not reported  
 Air cleaned: Not reported  
 Asbestos found: Not reported  
 Asbestos cleaned: Not reported  
 Controled substance found: Not reported  
 Controled substance cleaned: Not reported  
 Drinking water affected: Not reported

MAP FINDINGS

Map ID  
 Direction  
 Distance  
 Distance (ft.)Site

EDR ID Number  
 EPA ID Number

Database(s)

**GILBERT TANK FARM - PARCEL 461 (Continued)**

**1009310036**

Drinking water cleaned: Not reported  
 Groundwater affected: Not reported  
 Groundwater cleaned: Not reported  
 Lead contaminant found: Not reported  
 Lead cleaned up: Not reported  
 No media affected: Not reported  
 Unknown media affected: Not reported  
 Other cleaned up: Not reported  
 Other metals found: Not reported  
 Other metals cleaned: Not reported  
 Other contaminants found: Not reported  
 Other contams found description: Not reported  
 PAHs found: Not reported  
 PAHs cleaned up: Not reported  
 PCBs found: Not reported  
 PCBs cleaned up: Not reported  
 Petro products found: Not reported  
 Petro products cleaned: Not reported  
 Sediments found: Not reported  
 Sediments cleaned: Not reported  
 Soil affected: Not reported  
 Soil cleaned up: Not reported  
 Surface water cleaned: Not reported  
 Unknown found: Not reported  
 VOCs found: Not reported  
 VOCs cleaned: Not reported  
 Cleanup other description: Not reported  
 Num. of cleanup and re-dev. jobs: Not reported  
 Past use greenspace acreage: Not reported  
 Past use residential acreage: Not reported  
 Past use commercial acreage: Not reported  
 Past use industrial acreage: Not reported  
 Future use greenspace acreage: Not reported  
 Future use residential acreage: Not reported  
 Future use commercial acreage: Not reported  
 Future use industrial acreage: Not reported  
 Greenspace acreage and type: Not reported  
 Superfund Fed. landowner flag: Not reported

23

**HAVRE DE GRACE MARINA  
 723 WATER STREET  
 HAVRE DE GRACE, MD 21078**

**MD UST U003737314  
 N/A**

UST:

Facility Id: 6414  
 Oper Name: Arvid M. Scherpf  
 Form Name: Arvid M. Scherpf  
 Form Title: President  
 Form Date: 05/13/1997  
 Owner Id: 1411

Owner:

Owner Name: Arvid, Inc.  
 Owner Address: 723 Water Street  
 Owner City: Havre De Grace  
 Owner State: MD  
 Owner Zip: 21078  
 Owner Phone: (410) 939-2161

MAP FINDINGS

Map ID  
 Direction  
 Distance  
 Distance (ft.)Site

EDR ID Number  
 EPA ID Number

Database(s)

**HAVRE DE GRACE MARINA (Continued)**

**U003737314**

Owner Contact: Arvid M. Scherpf

Tanks:

Tank ID: 1  
**Tank Status: Permanently Out Of Use**  
 Tank Capacity: 500  
 Substance Description: Diesel  
 Tank Compartment: False  
 Compartment Compartment: A  
 Date Installed: 06/01/1980  
 Tank Material Desc: Asphalt Coated or Bare Steel  
 Pipe Material Desc: Bare or Galvanized Steel

Tank ID: 2  
**Tank Status: Permanently Out Of Use**  
 Tank Capacity: 1000  
 Substance Description: Gasoline  
 Tank Compartment: False  
 Compartment Compartment: A  
 Date Installed: 06/01/1980  
 Tank Material Desc: Asphalt Coated or Bare Steel  
 Pipe Material Desc: Bare or Galvanized Steel

Tank ID: 3  
**Tank Status: Temporarily Out Of Use**  
 Tank Capacity: 1000  
 Substance Description: Heating Oil  
 Tank Compartment: False  
 Compartment Compartment: A  
 Date Installed: 06/01/1983  
 Tank Material Desc: Asphalt Coated or Bare Steel  
 Pipe Material Desc: Bare or Galvanized Steel

23

**ARVID, INC.**  
**723 WATER ST**  
**HAVRE DE GRACE, MD 21078**

**MD HIST UST S104631975**  
**N/A**

Historical UST:

Facility ID: 3007453  
 Tank ID: 001  
 Age: 16  
 Capacity: 500  
 Tank Status: Currently in use  
 Product: Diesel

Facility ID: 3007453  
 Tank ID: 002  
 Age: 16  
 Capacity: 1,000  
 Tank Status: Currently in use  
 Product: Gasoline

Facility ID: 3007453  
 Tank ID: 003  
 Age: 13  
 Capacity: Not reported

MAP FINDINGS

Map ID		EDR ID Number
Direction		
Distance		
Distance (ft.)Site	Database(s)	EPA ID Number

**ARVID, INC. (Continued)**

**S104631975**

Tank Status: Currently in use  
 Product: Heating Oil

24

**HAVRE DE GRACE MOBIL  
 803 PULASKI HIGHWAY  
 HAVRE DE GRACE, MD 21078**

**MD OCPCASES  
 MD UST**

**U003737386  
 N/A**

OCP:

Facility ID: 92-1175HA  
 Facility Status/Code: CLOSED/Tank Closure - Motor/Lube Oil  
 Date Open: 11/06/1991  
 Date Closed: 07/18/2006  
 Release: YES  
 Cleanup: YES  
 Registration Number: 6573

UST:

Facility Id: 6573  
 Oper Name: Not reported  
 Form Name: Dwight E. Thomey/James Vaughn  
 Form Title: Attorney for the estate/Vice President of Walker Oil  
 Form Date: 12/07/2000  
 Owner Id: 7514

Owner:

Owner Name: The Estate of Carol Gatto/Walker Oil Company  
 Owner Address: 420 Robin Hood Road P.O. Box 215 Nottingham, PA 19362  
 Owner City: Havre De Grace  
 Owner State: MD  
 Owner Zip: 21078  
 Owner Phone: Not reported  
 Owner Contact: Dwight Thomey/Donald Roland

Tanks:

Tank ID: 1  
**Tank Status: Permanently Out of Use**  
 Tank Capacity: 10000  
 Substance Description: Gasoline  
 Tank Compartment: False  
 Compartment Compartment: A  
 Date Installed: 01/01/1971  
 Tank Material Desc: Asphalt Coated or Bare Steel  
 Pipe Material Desc: Bare or Galvanized Steel

Tank ID: 2  
**Tank Status: Permanently Out of Use**  
 Tank Capacity: 8000  
 Substance Description: Gasoline  
 Tank Compartment: False  
 Compartment Compartment: A  
 Date Installed: 01/01/1971  
 Tank Material Desc: Asphalt Coated or Bare Steel  
 Pipe Material Desc: Bare or Galvanized Steel

Tank ID: 3  
**Tank Status: Permanently Out of Use**  
 Tank Capacity: 6000

MAP FINDINGS

Map ID  
 Direction  
 Distance  
 Distance (ft.)Site

EDR ID Number  
 EPA ID Number

Database(s)

**HAVRE DE GRACE MOBIL (Continued)**

**U003737386**

Substance Description: Gasoline  
 Tank Compartment: False  
 Compartment Compartment: A  
 Date Installed: 01/01/1971  
 Tank Material Desc: Asphalt Coated or Bare Steel  
 Pipe Material Desc: Bare or Galvanized Steel

Tank ID: 4  
**Tank Status: Permanently Out of Use**  
 Tank Capacity: 4000  
 Substance Description: Diesel  
 Tank Compartment: False  
 Compartment Compartment: A  
 Date Installed: 02/01/1986  
 Tank Material Desc: Cathodically Protected Steel (Coating w/CP - Galvanic)  
 Pipe Material Desc: Bare or Galvanized Steel

Tank ID: 5  
**Tank Status: Permanently Out of Use**  
 Tank Capacity: 4000  
 Substance Description: Kerosene  
 Tank Compartment: False  
 Compartment Compartment: A  
 Date Installed: 02/01/1986  
 Tank Material Desc: Cathodically Protected Steel (Coating w/CP - Galvanic)  
 Pipe Material Desc: Bare or Galvanized Steel

Tank ID: 6  
**Tank Status: Permanently Out of Use**  
 Tank Capacity: 1000  
 Substance Description: Used Oil  
 Tank Compartment: False  
 Compartment Compartment: A  
 Date Installed: 01/01/1971  
 Tank Material Desc: Asphalt Coated or Bare Steel  
 Pipe Material Desc: Bare or Galvanized Steel

Tank ID: 7  
**Tank Status: Permanently Out of Use**  
 Tank Capacity: 550  
 Substance Description: Heating Oil  
 Tank Compartment: False  
 Compartment Compartment: A  
 Date Installed: 01/01/1971  
 Tank Material Desc: Asphalt Coated or Bare Steel  
 Pipe Material Desc: Copper

Tank ID: 8  
**Tank Status: Permanently Out of Use**  
 Tank Capacity: 10000  
 Substance Description: Gasoline  
 Tank Compartment: False  
 Compartment Compartment: A  
 Date Installed: 03/01/1994  
 Tank Material Desc: Composite (Steel w/ FRP)  
 Pipe Material Desc: Flexible Plastic



MAP FINDINGS

Map ID  
 Direction  
 Distance  
 Distance (ft.)Site

EDR ID Number  
 EPA ID Number

Database(s)

**HAVRE DE GRACE MOBIL (Continued)**

**U003737386**

Tank ID: 9  
**Tank Status: Permanently Out of Use**  
 Tank Capacity: 10000  
 Substance Description: Gasoline  
 Tank Compartment: False  
 Compartment Compartment: A  
 Date Installed: 03/01/1994  
 Tank Material Desc: Composite (Steel w/ FRP)  
 Pipe Material Desc: Flexible Plastic

24

EDR US Hist Auto Stat 1015640108  
 N/A

**803 PULASKI HWY  
 HAVRE DE GRACE, MD 21078**

EDR Historical Auto Stations:

Name: HAVRE DEGRACE MOBIL  
 Year: 1999  
 Address: 803 PULASKI HWY

Name: HAVRE DEGRACE MOBIL  
 Year: 2000  
 Address: 803 PULASKI HWY

Name: 40 WEST AUTO REPAIR  
 Year: 2003  
 Address: 803 PULASKI HWY

Name: 40 WEST AUTO REPAIR  
 Year: 2005  
 Address: 803 PULASKI HWY

Name: 40 WEST AUTO REPAIR  
 Year: 2006  
 Address: 803 PULASKI HWY

Name: 40 WEST AUTO REPAIR  
 Year: 2008  
 Address: 803 PULASKI HWY

24

**EDWARD & BLANCHE HUTCHINS  
 800 PULASKI HWY.  
 HAVRE DE GRACE, MD 21078**

MD OCPCASES S104602868  
 N/A

OCP:

Facility ID: 94-1028HA  
 Facility Status/Code: CLOSED/  
 Date Open: 10/05/1993  
 Date Closed: 08/10/1994  
 Release: Not reported  
 Cleanup: Not reported  
 Registration Number: Not reported

Facility ID: 94-1028HA  
 Facility Status/Code: CLOSED/  
 Date Open: 10/05/1993

MAP FINDINGS

Map ID  
 Direction  
 Distance  
 Distance (ft.)Site

EDR ID Number  
 EPA ID Number

Database(s)

**EDWARD & BLANCHE HUTCHINS (Continued)**

**S104602868**

Date Closed: 08/10/1994  
 Release: Not reported  
 Cleanup: Not reported  
 Registration Number: Not reported

24

**LOWE PROPERTY  
 850 ONTARIO STREET  
 HAVRE DE GRACE, MD 21078**

**MD UST U004175789  
 N/A**

UST:

Facility Id: 19996  
 Oper Name: Sharon Lowe  
 Form Name: Brian Eberhardt  
 Form Title: Certified Tank Technician  
 Form Date: 06/02/2010  
 Owner Id: 13878

Owner:

Owner Name: Sharon Lowe  
 Owner Address: 850 Ontario Street  
 Owner City: Havre De Grace  
 Owner State: MD  
 Owner Zip: 21078  
 Owner Phone: (410) 939-5055  
 Owner Contact: Sharon Lowe

Tanks:

Tank ID: 1  
**Tank Status: Permanently Out Of Use**  
 Tank Capacity: 550  
 Substance Description: Heating Oil  
 Tank Compartment: False  
 Compartment Compartment: A  
 Date Installed: Not reported  
 Tank Material Desc: Asphalt Coated or Bare Steel  
 Pipe Material Desc: Copper

24

**LOWE RESIDENCE  
 850 ONTARIO ST  
 HAVRE DE GRACE, MD 21678**

**MD OCPCASES S110590300  
 N/A**

OCP:

Facility ID: 11-0049HA  
 Facility Status/Code: CLOSED/Tank Closure - Residential Heating Oil  
 Date Open: 07/27/2010  
 Date Closed: 08/11/2010  
 Release: NO  
 Cleanup: NO  
 Registration Number: Not reported

MAP FINDINGS

Map ID  
 Direction  
 Distance  
 Distance (ft.)Site

EDR ID Number  
 EPA ID Number

Database(s)

24 7-ELEVEN #11614  
 911 ONTARIO STREET  
 HAVRE DE GRACE, MD 21078

MD OCPCASES U002236929  
 MD UST N/A  
 MD HIST UST

OCP:

Facility ID: 01-1128HA  
 Facility Status/Code: CLOSED/Well/GW Contamination - Motor/Lube Oil  
 Date Open: 02/20/2001  
 Date Closed: 08/06/2008  
 Release: YES  
 Cleanup: YES  
 Registration Number: 6413

Facility ID: 09-0170HA  
 Facility Status/Code: CLOSED/Retrofit/Repair - Motor/Lube Oil  
 Date Open: 11/19/2008  
 Date Closed: 11/26/2008  
 Release: NO  
 Cleanup: NO  
 Registration Number: 6413

UST:

Facility Id: 6413  
 Oper Name: Anilit Desai  
 Form Name: Suzanne Parker Schweikart  
 Form Title: Env. Compliance Specialist  
 Form Date: 08/08/2012  
 Owner Id: 88

Owner:

Owner Name: 7-Eleven, Inc.  
 Owner Address: Attn: Gasoline Compliance P.O. Box 711  
 Owner City: Dallas  
 Owner State: TX  
 Owner Zip: 75221  
 Owner Phone: (757) 361-6739  
 Owner Contact: Suzanne Parker Schweikart

Tanks:

Tank ID: 1  
**Tank Status: Currently In Use**  
 Tank Capacity: 12000  
 Substance Description: Gasohol  
 Tank Compartment: False  
 Compartment Compartment: A  
 Date Installed: 12/01/1978  
 Tank Material Desc: Cathodically Protected Steel (CP Steel - Impressed Current)  
 Pipe Material Desc: Flexible Plastic

Tank ID: 2  
**Tank Status: Currently In Use**  
 Tank Capacity: 10000  
 Substance Description: Gasohol  
 Tank Compartment: False  
 Compartment Compartment: A  
 Date Installed: 12/01/1978  
 Tank Material Desc: Cathodically Protected Steel (CP Steel - Impressed Current)  
 Pipe Material Desc: Flexible Plastic

MAP FINDINGS

Map ID  
 Direction  
 Distance  
 Distance (ft.)Site

EDR ID Number  
 EPA ID Number

Database(s)

**7-ELEVEN #11614 (Continued)**

**U002236929**

Tank ID: 3  
**Tank Status: Currently In Use**  
 Tank Capacity: 10000  
 Substance Description: Gasohol  
 Tank Compartment: False  
 Compartment Compartment: A  
 Date Installed: 12/01/1978  
 Tank Material Desc: Cathodically Protected Steel (CP Steel - Impressed Current)  
 Pipe Material Desc: Flexible Plastic

Historical UST:

Facility ID: 3007405  
 Tank ID: 001  
 Age: 18  
 Capacity: 12,000  
 Tank Status: Currently in use  
 Product: Gasoline

Facility ID: 3007405  
 Tank ID: 002  
 Age: 18  
 Capacity: 10,000  
 Tank Status: Currently in use  
 Product: Gasoline

Facility ID: 3007405  
 Tank ID: 003  
 Age: 18  
 Capacity: 10,000  
 Tank Status: Currently in use  
 Product: Gasoline

24

**TERRACE GARDEN APARTMENTS  
 704 PULASKI HIGHWAY  
 HAVRE DE GRACE, MD 21078**

**MD OCPCASES  
 MD UST  
 MD LEAD**

**U003964963  
 N/A**

OCP:

Facility ID: 04-0054HA  
 Facility Status/Code: CLOSED/Tank Closure - Commercial Heating Oil  
 Date Open: 07/07/2003  
 Date Closed: 05/05/2004  
 Release: YES  
 Cleanup: NO  
 Registration Number: 15227

UST:

Facility Id: 15227  
 Oper Name: Not reported  
 Form Name: Cecil F. Hill  
 Form Title: Owner  
 Form Date: 10/08/2003  
 Owner Id: 9787

Owner:

Owner Name: Cecil E. Hill Sr.  
 Owner Address: 706 Pulaski Highway

MAP FINDINGS

Map ID  
 Direction  
 Distance  
 Distance (ft.)Site

EDR ID Number  
 EPA ID Number

Database(s)

**TERRACE GARDEN APARTMENTS (Continued)**

**U003964963**

Owner City: Havre De Grace  
 Owner State: MD  
 Owner Zip: 21078  
 Owner Phone: (410) 739-5570  
 Owner Contact: Cecil Hill Sr.

Tanks:

Tank ID: 1  
**Tank Status: Permanently Out of Use**  
 Tank Capacity: 1000  
 Substance Description: Heating Oil  
 Tank Compartment: False  
 Compartment Compartment: A  
 Date Installed: Not reported  
 Tank Material Desc: Asphalt Coated or Bare Steel  
 Pipe Material Desc: Copper

MD LEAD:

Facility ID: 1306021549  
 Cert Number: 616354  
 Unit ID: 5  
 Inspection Date: 10/19/2012  
 Option: Not reported  
 Inspection Category: Full Risk Reduction Standard Dust Inspection  
 Pass/Fail: P  
 Inspector Number: 9229  
 Inspector Name: Smith B. Scott  
 Property Number: 1306021549

Facility ID: 1301148958  
 Cert Number: 616359  
 Unit ID: APT 1  
 Inspection Date: 10/13/2012  
 Option: Full Risk Reduction Standard  
 Inspection Category: Full Risk Reduction Standard Dust Inspection  
 Pass/Fail: P  
 Inspector Number: 9229  
 Inspector Name: Smith B. Scott  
 Property Number: 1301148958

Facility ID: 1301148958  
 Cert Number: 616369  
 Unit ID: 8  
 Inspection Date: 10/19/2012  
 Option: Full Risk Reduction Standard  
 Inspection Category: Full Risk Reduction Standard Dust Inspection  
 Pass/Fail: P  
 Inspector Number: 9229  
 Inspector Name: Smith B. Scott  
 Property Number: 1301148958

Facility ID: 1301148958  
 Cert Number: 616371  
 Unit ID: 6  
 Inspection Date: 10/19/2012

MAP FINDINGS

Map ID  
 Direction  
 Distance  
 Distance (ft.)Site

EDR ID Number

Database(s) EPA ID Number

**TERRACE GARDEN APARTMENTS (Continued)**

**U003964963**

Option: Full Risk Reduction Standard  
 Inspection Category: Full Risk Reduction Standard Dust Inspection  
 Pass/Fail: P  
 Inspector Number: 9229  
 Inspector Name: Smith B. Scott  
 Property Number: 1301148958

Facility ID: 1301148958  
 Cert Number: 616372  
 Unit ID: 7  
 Inspection Date: 10/19/2012  
 Option: Full Risk Reduction Standard  
 Inspection Category: Full Risk Reduction Standard Dust Inspection  
 Pass/Fail: P  
 Inspector Number: 9229  
 Inspector Name: Smith B. Scott  
 Property Number: 1301148958

Facility ID: 1306021549  
 Cert Number: 632601  
 Unit ID: B  
 Inspection Date: 04/19/2013  
 Option: Full Risk Reduction Standard  
 Inspection Category: Full Risk Reduction Standard Dust Inspection  
 Pass/Fail: P  
 Inspector Number: 13081  
 Inspector Name: Brown Steven Warnell W  
 Property Number: 1306021549

Facility ID: 1306021549  
 Cert Number: 632603  
 Unit ID: D  
 Inspection Date: 04/19/2013  
 Option: Full Risk Reduction Standard  
 Inspection Category: Full Risk Reduction Standard Dust Inspection  
 Pass/Fail: P  
 Inspector Number: 13081  
 Inspector Name: Brown Steven Warnell W  
 Property Number: 1306021549

Facility ID: 1306021549  
 Cert Number: 632606  
 Unit ID: 1  
 Inspection Date: 04/19/2013  
 Option: Full Risk Reduction Standard  
 Inspection Category: Full Risk Reduction Standard Dust Inspection  
 Pass/Fail: P  
 Inspector Number: 13081  
 Inspector Name: Brown Steven Warnell W  
 Property Number: 1306021549

Facility ID: 1306021549  
 Cert Number: 632607  
 Unit ID: 7  
 Inspection Date: 04/19/2013  
 Option: Full Risk Reduction Standard  
 Inspection Category: Full Risk Reduction Standard Dust Inspection

MAP FINDINGS

Map ID  
 Direction  
 Distance  
 Distance (ft.)Site

EDR ID Number  
 EPA ID Number

Database(s)

**TERRACE GARDEN APARTMENTS (Continued)**

**U003964963**

Pass/Fail: P  
 Inspector Number: 13081  
 Inspector Name: Brown Steven Warnell W  
 Property Number: 1306021549

Facility ID: 1306021549  
 Cert Number: 632609  
 Unit ID: 6  
 Inspection Date: 04/19/2013  
 Option: Full Risk Reduction Standard  
 Inspection Category: Full Risk Reduction Standard Dust Inspection  
 Pass/Fail: P  
 Inspector Number: 13081  
 Inspector Name: Brown Steven Warnell W  
 Property Number: 1306021549

[Click this hyperlink](#) while viewing on your computer to access  
 10 additional MD LEAD: record(s) in the EDR Site Report.

**25 DAVE MALIN RESIDENCE  
 623 ONTARIO STREET  
 HAVRE DE GRACE, MD 21078**

**MD OCPCASES S104611909  
 N/A**

OCP:  
 Facility ID: 93-2266HA  
 Facility Status/Code: CLOSED/Aboveground Tank Leak  
 Date Open: 04/26/1993  
 Date Closed: 02/03/1999  
 Release: YES  
 Cleanup: YES  
 Registration Number: Not reported

**26 GILBERT ENTERPRISES, INC.  
 649 WATER STREET  
 HAVRE DE GRACE, MD 21078**

**MD OCPCASES 1000524889  
 MD UST N/A  
 MD HIST UST  
 MD VCP**

OCP:  
 Facility ID: 94-0143HA  
 Facility Status/Code: CLOSED/  
 Date Open: 07/07/1993  
 Date Closed: 07/12/1993  
 Release: Not reported  
 Cleanup: Not reported  
 Registration Number: 6659

Facility ID: 94-0143HA  
 Facility Status/Code: CLOSED/  
 Date Open: 07/07/1993  
 Date Closed: 07/12/1993  
 Release: Not reported  
 Cleanup: Not reported  
 Registration Number: 6659

Facility ID: 98-0788HA  
 Facility Status/Code: CLOSED/Well/GW Contamination - Heating Oil

MAP FINDINGS

Map ID  
 Direction  
 Distance  
 Distance (ft.)Site

EDR ID Number  
 EPA ID Number

Database(s)

**GILBERT ENTERPRISES, INC. (Continued)**

**1000524889**

Date Open: 10/01/1997  
 Date Closed: 06/19/1998  
 Release: YES  
 Cleanup: YES  
 Registration Number: 6659

UST:

Facility Id: 6659  
 Oper Name: Nancy J. O'Brien  
 Form Name: Not reported  
 Form Title: Not reported  
 Form Date: Not reported  
 Owner Id: 1426

Owner:

Owner Name: Gilbert Enterprises, Inc.  
 Owner Address: P.O. Box 66 649 Water Street  
 Owner City: Havre De Grace  
 Owner State: MD  
 Owner Zip: 21078  
 Owner Phone: (410) 939-0286  
 Owner Contact: Nancy J O'Brien

Tanks:

Tank ID: 1  
**Tank Status: Permanently Out of Use**  
 Tank Capacity: 2000  
 Substance Description: Gasoline  
 Tank Compartment: False  
 Compartment Compartment: A  
 Date Installed: Not reported  
 Tank Material Desc: Asphalt Coated or Bare Steel  
 Pipe Material Desc: Bare or Galvanized Steel

Historical UST:

Facility ID: 3007501  
 Tank ID: 001  
 Age: 20  
 Capacity: 2,000  
 Tank Status: Removed  
 Product: Gasoline

Facility ID: 3007501  
 Tank ID: 002  
 Age: 20  
 Capacity: 550  
 Tank Status: Removed  
 Product: Not reported

Facility ID: 3007501  
 Tank ID: 003  
 Age: 20  
 Capacity: 550  
 Tank Status: Removed  
 Product: Not reported



MAP FINDINGS

Map ID  
 Direction  
 Distance  
 Distance (ft.)Site

EDR ID Number  
 EPA ID Number

Database(s)

**GILBERT ENTERPRISES, INC. (Continued)**

**1000524889**

Facility ID: 3007501  
 Tank ID: 004  
 Age: 21  
 Capacity: 10,000  
 Tank Status: Currently in use  
 Product: Other

Facility ID: 3007501  
 Tank ID: 005  
 Age: 20  
 Capacity: 1,000  
 Tank Status: Removed  
 Product: Used Oil

VCP:

Applicants Name: MTBR Yacht Club, LLC  
 Applicants Address: 1527 York Road  
 Applicants City: Lutherville  
 Applicants Zip: 21093  
 Party Status: Inculpable Person  
 RAP accepted on: Not reported  
 Sign posted on: Not reported  
 Date withdrawn: 04/08/2010  
 Application submitted on: 08/12/2005  
 Application accepted on: 11/16/2005  
 Determination: Not reported  
 Date issued: Not reported

Applicants Name: MTBR Yacht Club, LLC  
 Applicants Address: 1527 York Road  
 Applicants City: Lutherville  
 Applicants Zip: 21093  
 Party Status: Inculpable Person  
 RAP accepted on: Not reported  
 Sign posted on: Not reported  
 Date withdrawn: 04/08/2010  
 Application submitted on: 08/11/2005  
 Application accepted on: 11/16/2005  
 Determination: Not reported  
 Date issued: Not reported

26

**GILBERT PROPERTY - 4 PARCELS  
 649 WATER STREET  
 HAVRE DE GRACE, MD 21078**

**MD BROWNFIELDS S11009302  
 MD LRP N/A**

MD BROWNFIELD:

Factsheet URL: No Fact Sheet Available.  
 Voluntary Cleanup Program: No  
 On State Master List: No  
 Brownfield Assesment Complete: Yes  
 NPL: No  
 Federal Facility: No  
 Alias: Gilbert Tank Farm; Part of 649 Water Street - Lots 1 & 3 (VCP)  
 Groundwater: No  
 Md Num: Not reported  
 Assessment On-Going: No  
 Remediation On-Going: No

MAP FINDINGS

Map ID  
 Direction  
 Distance  
 Distance (ft.)Site

EDR ID Number  
 EPA ID Number

Database(s)

**GILBERT PROPERTY - 4 PARCELS (Continued)**

**S110090302**

Withdrawn:	No
Determination Issued:	No
GW Chlorinated:	No
GW Petroleum:	No
GW Metals:	No
GW Pesticides:	No
GW PCB:	No
GW PAH:	No
Soil Chlorinated:	No
Soil Metals:	No
Soil Pesticides:	No
Soil PCB:	No
Soil PAH:	No
Soil Petroleum:	No
Sediment Chlorinated:	No
Sediment Petroleum:	No
Sediment Metals:	No
Sediment Pesticides:	No
Sediment PCB:	No
Sediment PAH:	No
SW Chlorinated:	No
SW Petroleum:	No
SW Metals:	No
SW Pesticides:	No
SW PCB:	No
SW PAH:	No
Site Assessment:	No
Point X(GIS Field):	209942.39999999
Point Y(GIS Field):	477998.40010000

**MD LRP:**

Factsheet URL:	No Fact Sheet Available.
Voluntary Cleanup Program:	No
On State Master List:	No
Brownfield Assesment Complete:	Yes
NPL:	No
Federal Facility:	No
Alias:	Gilbert Tank Farm; Part of 649 Water Street - Lots 1 & 3 (VCP)
Groundwater:	No
MD Num:	Not reported
Assessment On-Going:	No
Remediation On-Going:	No
Withdrawn:	No
Determination Issued:	No
GW Chlorinated:	No
GW Petroleum:	No
GW Metals:	No
GW Pesticides:	No
GW PCB:	No
GW PAH:	No
Soil Chlorinated:	No
Soil Metals:	No
Soil Pesticides:	No
Soil PCB:	No
Soil PAH:	No
Soil Petroleum:	No
Sediment Chlorinated:	No

MAP FINDINGS

Map ID  
 Direction  
 Distance  
 Distance (ft.)Site

EDR ID Number  
 EPA ID Number

Database(s)

**GILBERT PROPERTY - 4 PARCELS (Continued)**

**S110090302**

Sediment Petroleum:	No
Sediment Metals:	No
Sediment Pesticides:	No
Sediment PCB:	No
Sediment PAH:	No
SW Chlorinated:	No
SW Petroleum:	No
SW Metals:	No
SW Pesticides:	No
SW PCB:	No
SW PAH:	No
Site Assessment:	No
Point X(GIS Field):	209942.39999999999
Point Y(GIS Field):	477998.40010000003
Factsheet URL:	<a href="http://www.mde.state.md.us/assets/document/649%20Water%20Street%20Lot%20.pdf">http://www.mde.state.md.us/assets/document/649%20Water%20Street%20Lot%20.pdf</a>
Voluntary Cleanup Program:	Yes
On State Master List:	No
Brownfield Assesment Complete:	No
NPL:	No
Federal Facility:	No
Alias:	Lawson Distributing Company; Gilbert Enterprises
Groundwater:	No
MD Num:	Not reported
Assessment On-Going:	No
Remediation On-Going:	No
Withdrawn:	Yes
Determination Issued:	No
GW Chlorinated:	No
GW Petroleum:	No
GW Metals:	No
GW Pesticides:	No
GW PCB:	No
GW PAH:	No
Soil Chlorinated:	No
Soil Metals:	No
Soil Pesticides:	No
Soil PCB:	No
Soil PAH:	No
Soil Petroleum:	Yes
Sediment Chlorinated:	No
Sediment Petroleum:	No
Sediment Metals:	No
Sediment Pesticides:	No
Sediment PCB:	No
Sediment PAH:	No
SW Chlorinated:	No
SW Petroleum:	No
SW Metals:	No
SW Pesticides:	No
SW PCB:	No
SW PAH:	No
Site Assessment:	No
Point X(GIS Field):	209932
Point Y(GIS Field):	478018

MAP FINDINGS

Map ID  
 Direction  
 Distance  
 Distance (ft.)Site

EDR ID Number

Database(s) EPA ID Number

**GILBERT PROPERTY - 4 PARCELS (Continued)**

**S110090302**

Factsheet URL:	<a href="http://www.mde.state.md.us/assets/document/649_Water_Street_Lots_1_and_3(1).pdf">http://www.mde.state.md.us/assets/document/649_Water_Street_Lots_1_and_3(1).pdf</a>
Voluntary Cleanup Program:	Yes
On State Master List:	No
Brownfield Assesment Complete:	No
NPL:	No
Federal Facility:	No
Alias:	Lawson Distributing Company; Gilbert Enterprises
Groundwater:	No
MD Num:	Not reported
Assessment On-Going:	No
Remediation On-Going:	No
Withdrawn:	Yes
Determination Issued:	No
GW Chlorinated:	No
GW Petroleum:	No
GW Metals:	No
GW Pesticides:	No
GW PCB:	No
GW PAH:	No
Soil Chlorinated:	No
Soil Metals:	No
Soil Pesticides:	No
Soil PCB:	No
Soil PAH:	No
Soil Petroleum:	Yes
Sediment Chlorinated:	No
Sediment Petroleum:	No
Sediment Metals:	No
Sediment Pesticides:	No
Sediment PCB:	No
Sediment PAH:	No
SW Chlorinated:	No
SW Petroleum:	No
SW Metals:	No
SW Pesticides:	No
SW PCB:	No
SW PAH:	No
Site Assessment:	No
Point X(GIS Field):	209953.0001
Point Y(GIS Field):	478010.9999

27

**620 N STOKES ST  
 HAVRE DE GRACE, MD 21078**

**MD OCPCASES S109123267  
 MD LEAD N/A**

OCP:  
 Facility ID: 08-0734HA  
 Facility Status/Code: CLOSED/Soil Contamination - Residential Heating Oil  
 Date Open: 05/28/2008  
 Date Closed: 08/06/2008  
 Release: YES  
 Cleanup: YES  
 Registration Number: Not reported

MD LEAD:  
 Facility ID: 1306038867

MAP FINDINGS

Map ID  
 Direction  
 Distance  
 Distance (ft.)Site

EDR ID Number  
 EPA ID Number

Database(s)

**(Continued)**

**S109123267**

Cert Number: 484792  
 Unit ID: 620 SFP  
 Inspection Date: 05/20/2010  
 Option: VCP  
 Inspection Category: Full Risk Reduction Standard Dust Inspection  
 Pass/Fail: P  
 Inspector Number: 7614  
 Inspector Name: King Stephanie  
 Property Number: 1306038867

Facility ID: 1306038867  
 Cert Number: 625289  
 Unit ID: SFP  
 Inspection Date: 03/20/2013  
 Option: Full Risk Reduction Standard  
 Inspection Category: Full Risk Reduction Standard Dust Inspection  
 Pass/Fail: P  
 Inspector Number: 5518  
 Inspector Name: King Stephen V  
 Property Number: 1306038867

28

**520 N STOKES ST  
 HAVRE DE GRACE, MD 21078**

**MD LEAD S108539073  
 N/A**

MD LEAD:  
 Facility ID: 1306029485  
 Cert Number: 386444  
 Unit ID: MULTI FAMILY  
 Inspection Date: 04/17/2007  
 Option: Full Lead Free  
 Inspection Category: Lead Free  
 Pass/Fail: P  
 Inspector Number: 7614  
 Inspector Name: King Stephanie  
 Property Number: 1306029485

28

**602 OTSEGO ST  
 HAVRE DE GRACE, MD 21078**

**MD LEAD S108539243  
 N/A**

MD LEAD:  
 Facility ID: 1306021468  
 Cert Number: 386445  
 Unit ID: MULTI FAMILY  
 Inspection Date: 04/17/2007  
 Option: Full Lead Free  
 Inspection Category: Lead Free  
 Pass/Fail: P  
 Inspector Number: 7614  
 Inspector Name: King Stephanie  
 Property Number: 1306021468

MAP FINDINGS

Map ID  
 Direction  
 Distance  
 Distance (ft.)Site

EDR ID Number

Database(s) EPA ID Number

28

**MD LEAD S108916630  
 N/A**

**600 WATER ST  
 HAVRE DE GRACE, MD 21078**

MD LEAD:

Facility ID: 06033423  
 Cert Number: 369807  
 Unit ID: 1  
 Inspection Date: 03/05/2009  
 Option: Lead Free  
 Inspection Category: Full Risk Reduction Standard Dust Inspection  
 Pass/Fail: P  
 Inspector Number: 8980  
 Inspector Name: Fair Shelby J. J  
 Property Number: 06033423

Facility ID: 06033423  
 Cert Number: 369856  
 Unit ID: B  
 Inspection Date: 11/21/2007  
 Option: Full Risk Reduction Standard  
 Inspection Category: Full Risk Reduction Standard Dust Inspection  
 Pass/Fail: P  
 Inspector Number: 8980  
 Inspector Name: Fair Shelby J. J  
 Property Number: 06033423

28

**MD LEAD S107237917  
 N/A**

**600 WATER STREE  
 , MD 21078**

MD LEAD:

Facility ID: 13033423  
 Cert Number: 050406  
 Unit ID: 1  
 Inspection Date: 09/05/1997  
 Option: Full Risk Reduction Standard  
 Inspection Category: Lead Safe For Qualified Offer  
 Pass/Fail: P  
 Inspector Number: 839  
 Inspector Name: Schierbaum Frederick C  
 Property Number: 13033423

Facility ID: 13033423  
 Cert Number: 050407  
 Unit ID: 2  
 Inspection Date: 09/05/1997  
 Option: Lead Safe For Qualified Offer  
 Inspection Category: Lead Safe For Qualified Offer  
 Pass/Fail: P  
 Inspector Number: 839  
 Inspector Name: Schierbaum Frederick C  
 Property Number: 13033423

MAP FINDINGS

Map ID  
 Direction  
 Distance  
 Distance (ft.)Site

EDR ID Number  
 EPA ID Number

Database(s)

28 **ERIC & CYNTHIA STREETER**  
**611 OTSEGO ST**  
**HAVRE DE GRACE, MD 21078**

**MD HIST UST** **S104638208**  
**N/A**

Historical UST:

Facility ID: 6007155  
 Tank ID: 001  
 Age: 16  
 Capacity: 4,000  
 Tank Status: Removed  
 Product: Gasoline

Facility ID: 6007155  
 Tank ID: 002  
 Age: 13  
 Capacity: 1,000  
 Tank Status: Removed  
 Product: Diesel

28 **ERIC & CYNTHIA STREETER**  
**611 OTSEGO STREET**  
**HAVRE DE GRACE, MD 21078**

**MD UST** **U004068638**  
**N/A**

UST:

Facility Id: 17226  
 Oper Name: Eric & Cynthia Streeter  
 Form Name: Eric & Cynthia Streeter  
 Form Title: Owners  
 Form Date: 09/16/1994  
 Owner Id: 11575

Owner:

Owner Name: Eric & Cynthia Streeter  
 Owner Address: 616 Linden Lane  
 Owner City: Havre De Grace  
 Owner State: MD  
 Owner Zip: 21078  
 Owner Phone: (410) 939-9336  
 Owner Contact: Not reported

Tanks:

Tank ID: 1  
**Tank Status: Permanently Out of Use**  
 Tank Capacity: 1000  
 Substance Description: Diesel  
 Tank Compartment: False  
 Compartment Compartment: A  
 Date Installed: 09/01/1979  
 Tank Material Desc: Asphalt Coated or Bare Steel  
 Pipe Material Desc: Bare or Galvanized Steel

Tank ID: 2  
**Tank Status: Permanently Out of Use**  
 Tank Capacity: 4000  
 Substance Description: Gasoline  
 Tank Compartment: False  
 Compartment Compartment: A  
 Date Installed: 09/01/1974  
 Tank Material Desc: Asphalt Coated or Bare Steel  
 Pipe Material Desc: Bare or Galvanized Steel

MAP FINDINGS

Map ID  
 Direction  
 Distance  
 Distance (ft.)Site  
 Database(s)  
 EDR ID Number  
 EPA ID Number

28      **STREETER ELECTRIC INC**      **MD OCPCASES**      **S104605620**  
**611 OTSEGO ST**      **N/A**  
**HAVRE DE GRACE, MD 21078**

OCP:  
 Facility ID: 95-0745HA  
 Facility Status/Code: CLOSED/  
 Date Open: 09/15/1994  
 Date Closed: 03/20/1995  
 Release: Not reported  
 Cleanup: Not reported  
 Registration Number: 17226

28      **571 OTSEGO ST**      **MD LEAD**      **S110347684**  
**, MD 21078**      **N/A**

MD LEAD:  
 Facility ID: 1306021573  
 Cert Number: 008329  
 Unit ID: 2  
 Inspection Date: Not reported  
 Option: Eric & Cynthia Streeter  
 Inspection Category: Full Risk Reduction Standard Dust Inspection  
 Pass/Fail: P  
 Inspector Number: 2  
 Inspector Name: Not reported  
 Property Number: 1306021573

Facility ID: 1306021573  
 Cert Number: 008330  
 Unit ID: 6  
 Inspection Date: Not reported  
 Option: Full Risk Reduction Standard  
 Inspection Category: Dust Inspection  
 Pass/Fail: F  
 Inspector Number: 2  
 Inspector Name: Not reported  
 Property Number: 1306021573

Facility ID: 1306021573  
 Cert Number: 320210  
 Unit ID: MULTI FAMILY  
 Inspection Date: 03/28/2006  
 Option: Limited Lead Free, Must Reinspect Exterior Every Two Years  
 Inspection Category: Lead Free Dust Inspection  
 Pass/Fail: P  
 Inspector Number: 7614  
 Inspector Name: King Stephanie  
 Property Number: 1306021573



MAP FINDINGS

Map ID  
 Direction  
 Distance  
 Distance (ft.)Site

EDR ID Number  
 Database(s)  
 EPA ID Number

28 **604 WATER ST** **MD LEAD** **S108988393**  
**HAVRE DE GRACE, MD 21078** **N/A**

MD LEAD:  
 Facility ID: 1306012507  
 Cert Number: 145883  
 Unit ID: SINGLE  
 Inspection Date: 03/14/2007  
 Option: Full Lead Free  
 Inspection Category: Lead Free  
 Pass/Fail: P  
 Inspector Number: 4566  
 Inspector Name: Smelgus Anthony A  
 Property Number: 1306012507

28 **607 PEARL ST** **MD LEAD** **S113927015**  
**HAVRE DE GRACE, MD 21078** **N/A**

MD LEAD:  
 Facility ID: 06029051  
 Cert Number: 603742  
 Unit ID: Not reported  
 Inspection Date: 07/05/2013  
 Option: Lead Free  
 Inspection Category: Full Risk Reduction Standard Dust Inspection  
 Pass/Fail: P  
 Inspector Number: 13530  
 Inspector Name: House Shelby Joelle J  
 Property Number: 06029051

28 **609 PEARL ST** **MD LEAD** **S109235098**  
**HAVRE DE GRACE, MD 21078** **N/A**

MD LEAD:  
 Facility ID: 06029051  
 Cert Number: 369870  
 Unit ID: Not reported  
 Inspection Date: 07/17/2008  
 Option: Full Risk Reduction Standard  
 Inspection Category: Full Risk Reduction Standard Dust Inspection  
 Pass/Fail: P  
 Inspector Number: 8980  
 Inspector Name: Fair Shelby J. J  
 Property Number: 06029051

MAP FINDINGS

Map ID			EDR ID Number
Direction			
Distance			
Distance (ft.)Site		Database(s)	EPA ID Number

---

28	<b>PHILLIPS 66 CO#40453</b> <b>606 WATER STREET</b> <b>HAVRE DE GRACE, MD 21078</b>	MD UST	U004109664 N/A
----	---	--------	-------------------

UST:

Facility Id:	18674
Oper Name:	Not reported
Form Name:	Ronald K. Smoller
Form Title:	MES Coordinator
Form Date:	05/01/1986
Owner Id:	2409

Owner:

Owner Name:	Phillips 66 Company
Owner Address:	4th and Keeler
Owner City:	Bartlesville
Owner State:	OK
Owner Zip:	74004
Owner Phone:	(918) 661-6600
Owner Contact:	Ronald K. Smoller

Tanks:

Tank ID:	1
<b>Tank Status:</b>	<b>Permanently Out Of Use</b>
Tank Capacity:	550
Substance Description:	Used Oil
Tank Compartment:	False
Compartment Compartment:	A
Date Intalled:	05/01/1969
Tank Material Desc:	Asphalt Coated or Bare Steel
Pipe Material Desc:	Bare or Galvanized Steel

28	<b>606 WATER ST</b> <b>HAVRE DE GRACE, MD 21078</b>	MD OCPCASES MD HIST UST MD LEAD	S104631880 N/A
----	--	---------------------------------------	-------------------

OCP:

Facility ID:	09-0635HA
Facility Status/Code:	CLOSED/Registration - Motor/Lube Oil
Date Open:	04/15/2009
Date Closed:	05/21/2009
Release:	NO
Cleanup:	NO
Registration Number:	18674

Historical UST:

Facility ID:	3007281
Tank ID:	001
Age:	27
Capacity:	550
Tank Status:	Removed
Product:	Used Oil

MD LEAD:

Facility ID:	1306020682
Cert Number:	145884
Unit ID:	SINGLE
Inspection Date:	03/14/2001

MAP FINDINGS

Map ID  
 Direction  
 Distance  
 Distance (ft.)Site

EDR ID Number  
 EPA ID Number

Database(s)

(Continued)

S104631880

Option: Full Lead Free  
 Inspection Category: Lead Free  
 Pass/Fail: P  
 Inspector Number: 4566  
 Inspector Name: Smelgus Anthony A  
 Property Number: 1306020682

28 **RANDALL SMITH/JOHN WILKIE**  
**636 PEARL ST**  
**HAVRE DE GRACE, MD 21078**

MD OCPCASES S104605903  
 N/A

OCP:  
 Facility ID: 95-1092HA  
 Facility Status/Code: CLOSED/Vapor Problem - Residential Heating Oil  
 Date Open: 10/27/1994  
 Date Closed: 07/22/1997  
 Release: YES  
 Cleanup: Not reported  
 Registration Number: Not reported

29 **PERRY POINT VA HOSPITAL**  
**BLDG 23**  
**PERRYVILLE, MD 21903**

MD OCPCASES S104615772  
 N/A

OCP:  
 Facility ID: 91-1228CE  
 Facility Status/Code: CLOSED/  
 Date Open: 12/17/1990  
 Date Closed: 11/13/1996  
 Release: Not reported  
 Cleanup: Not reported  
 Registration Number: Not reported

29 **PERRY PT VA HOSPITAL**  
**BLDG 26-FIRE HOUSE**  
**PERRYVILLE, MD 21902**

MD OCPCASES S104606007  
 N/A

OCP:  
 Facility ID: 95-1218CE  
 Facility Status/Code: CLOSED/Tank Closure - Motor/Lube Oil  
 Date Open: 11/14/1994  
 Date Closed: 03/13/2006  
 Release: YES  
 Cleanup: YES  
 Registration Number: 7764

MAP FINDINGS

Map ID  
 Direction  
 Distance  
 Distance (ft.)Site

EDR ID Number  
 Database(s) EPA ID Number

**30** **664 OTSEGO ST** **MD LEAD** **S111010313**  
**HAVRE DE GRACE, MD 21078** **N/A**

MD LEAD:  
 Facility ID: 1306009549  
 Cert Number: 549585  
 Unit ID: SFP  
 Inspection Date: 04/14/2011  
 Option: Lead Free  
 Inspection Category: Full Risk Reduction Standard Dust Inspection  
 Pass/Fail: P  
 Inspector Number: 7614  
 Inspector Name: King Stephanie  
 Property Number: 1306009549

**30** **667 OTSEGO ST** **MD LEAD** **S109922725**  
**HARVE DE GRACE, MD 21078** **N/A**

MD LEAD:  
 Facility ID: 1306024149  
 Cert Number: 477436  
 Unit ID: 667 B  
 Inspection Date: 12/28/2009  
 Option: Full Risk Reduction Standard  
 Inspection Category: Full Risk Reduction Standard Dust Inspection  
 Pass/Fail: P  
 Inspector Number: 5518  
 Inspector Name: King Stephen V  
 Property Number: 1306024149

Facility ID: 1306024149  
 Cert Number: 459288  
 Unit ID: 667 A  
 Inspection Date: 06/23/2009  
 Option: Limited Lead Free, Must Reinspect Exterior Every Two Years  
 Inspection Category: Lead Free Dust Inspection  
 Pass/Fail: P  
 Inspector Number: 7614  
 Inspector Name: King Stephanie  
 Property Number: 1306024149

Facility ID: 1306024149  
 Cert Number: 459289  
 Unit ID: 667 B  
 Inspection Date: 06/23/2009  
 Option: Lead Free  
 Inspection Category: Full Risk Reduction Standard Dust Inspection  
 Pass/Fail: P  
 Inspector Number: 7614  
 Inspector Name: King Stephanie  
 Property Number: 1306024149

Facility ID: 1306024149  
 Cert Number: 459290  
 Unit ID: 667 C  
 Inspection Date: 06/23/2009  
 Option: Limited Lead Free, Must Reinspect Exterior Every Two Years  
 Inspection Category: Lead Free Dust Inspection

MAP FINDINGS

Map ID  
 Direction  
 Distance  
 Distance (ft.)Site

EDR ID Number

Database(s) EPA ID Number

(Continued)

S109922725

Pass/Fail:	P
Inspector Number:	7614
Inspector Name:	King Stephanie
Property Number:	1306024149
Facility ID:	1306024149
Cert Number:	459291
Unit ID:	667 D
Inspection Date:	06/23/2009
Option:	Limited Lead Free, Must Reinspect Exterior Every Two Years
Inspection Category:	Lead Free Dust Inspection
Pass/Fail:	P
Inspector Number:	7614
Inspector Name:	King Stephanie
Property Number:	1306024149
Facility ID:	1306024149
Cert Number:	459292
Unit ID:	667 E
Inspection Date:	06/23/2009
Option:	Limited Lead Free, Must Reinspect Exterior Every Two Years
Inspection Category:	Lead Free Dust Inspection
Pass/Fail:	P
Inspector Number:	7614
Inspector Name:	King Stephanie
Property Number:	1306024149
Facility ID:	1306024149
Cert Number:	488980
Unit ID:	B
Inspection Date:	06/18/2010
Option:	Lead Free
Inspection Category:	Full Risk Reduction Standard Dust Inspection
Pass/Fail:	P
Inspector Number:	7614
Inspector Name:	King Stephanie
Property Number:	1306024149
Facility ID:	1306024149
Cert Number:	561744
Unit ID:	B
Inspection Date:	08/22/2011
Option:	Full Risk Reduction Standard
Inspection Category:	Full Risk Reduction Standard Dust Inspection
Pass/Fail:	P
Inspector Number:	7614
Inspector Name:	King Stephanie
Property Number:	1306024149

MAP FINDINGS

Map ID  
 Direction  
 Distance  
 Distance (ft.)Site

EDR ID Number  
 Database(s)  
 EPA ID Number

31 **526 N ADAMS ST** **MD LEAD** **S108916430**  
**HAVRE DE GRACE, MD 21078** **N/A**

MD LEAD:  
 Facility ID: 1306014925  
 Cert Number: 402579  
 Unit ID: SINGLE  
 Inspection Date: 10/18/2007  
 Option: Full Risk Reduction Standard  
 Inspection Category: Full Risk Reduction Standard Dust Inspection  
 Pass/Fail: P  
 Inspector Number: 7614  
 Inspector Name: King Stephanie  
 Property Number: 1306014925

31 **528 N ADAMS ST** **MD LEAD** **S108916440**  
**HAVRE DE GRACE, MD 21078** **N/A**

MD LEAD:  
 Facility ID: 1306014925  
 Cert Number: 402580  
 Unit ID: SINGLE  
 Inspection Date: 10/18/2007  
 Option: Full Risk Reduction Standard  
 Inspection Category: Full Risk Reduction Standard Dust Inspection  
 Pass/Fail: F  
 Inspector Number: 7614  
 Inspector Name: King Stephanie  
 Property Number: 1306014925

31 **720 OTSEGO ST** **MD LEAD** **S109130773**  
**HAVRE DE GRACE, MD 21078** **N/A**

MD LEAD:  
 Facility ID: 1306033733  
 Cert Number: 407241  
 Unit ID: SINGLE  
 Inspection Date: 03/11/2008  
 Option: Full Lead Free  
 Inspection Category: Lead Free  
 Pass/Fail: P  
 Inspector Number: 4321  
 Inspector Name: Kleinhammer Susan D  
 Property Number: 1306033733

MAP FINDINGS

Map ID  
 Direction  
 Distance  
 Distance (ft.)Site

EDR ID Number  
 Database(s)  
 EPA ID Number

**32** **868 OTSEGO ST** **EDR US Hist Cleaners** **1015102212**  
**HAVRE DE GRACE, MD 21078** **N/A**

EDR Historical Cleaners:

Name: FLUFF N FOLD 24 HOUR COIN OPERATED LAUNDRY  
 Year: 1999  
 Address: 868 OTSEGO ST

Name: FLUFF N FOLD 24 HOUR COIN OPERATED LAUNDRY  
 Year: 2000  
 Address: 868 OTSEGO ST

**33** **JOHN ROBERTS** **MD OCPCASES** **S104609160**  
**900-904 PULASKI HWY** **N/A**  
**HAVRE DE GRACE, MD 21078**

OCP:

Facility ID: 92-2196HA  
 Facility Status/Code: CLOSED/Well/GW Contamination - Motor/Lube Oil  
 Date Open: 04/09/1992  
 Date Closed: 03/02/2006  
 Release: YES  
 Cleanup: YES  
 Registration Number: 2004

**33** **HIGH'S STORE** **MD HIST UST** **S104641576**  
**900 PULASKI HWY** **N/A**  
**HAVRE DE GRACE, MD 21078**

Historical UST:

Facility ID: 6015087  
 Tank ID: 001  
 Age: 2  
 Capacity: 10,000  
 Tank Status: Currently in use  
 Product: Kerosene

Facility ID: 6015087  
 Tank ID: 002  
 Age: 2  
 Capacity: 10,000  
 Tank Status: Currently in use  
 Product: Kerosene

Facility ID: 6015087  
 Tank ID: 003  
 Age: 2  
 Capacity: 8,000  
 Tank Status: Currently in use  
 Product: Kerosene

MAP FINDINGS

Map ID  
 Direction  
 Distance  
 Distance (ft.)Site

EDR ID Number  
 EPA ID Number

Database(s)

33 HIGH'S DAIRY STORE #30  
 900 PULASKI HIGHWAY  
 HAVRE DE GRACE, MD 21078

MD OCPCASES U003734496  
 MD UST N/A

OCP:

Facility ID: 03-0502HA  
 Facility Status/Code: CLOSED/Soil Contamination - Motor/Lube Oil  
 Date Open: 10/15/2002  
 Date Closed: 08/17/2007  
 Release: YES  
 Cleanup: YES  
 Registration Number: 2004

Facility ID: 09-0650HA  
 Facility Status/Code: CLOSED/Tank Closure - Motor/Lube Oil  
 Date Open: 04/22/2009  
 Date Closed: 07/30/2009  
 Release: YES  
 Cleanup: YES  
 Registration Number: 2004

UST:

Facility Id: 2004  
 Oper Name: Not reported  
 Form Name: Virginia Nesbitt  
 Form Title: Manager  
 Form Date: 04/22/2009  
 Owner Id: 592

Owner:

Owner Name: High's of Baltimore Inc.  
 Owner Address: 7477 New Ridge Road  
 Owner City: Hanover  
 Owner State: MD  
 Owner Zip: 21076  
 Owner Phone: (410) 261-5450  
 Owner Contact: Herb Meade

Tanks:

Tank ID: 1  
**Tank Status: Permanently Out Of Use**  
 Tank Capacity: 10000  
 Substance Description: Gasoline  
 Tank Compartment: False  
 Compartment Compartment: A  
 Date Installed: 10/01/1993  
 Tank Material Desc: Composite (Steel w/ FRP)  
 Pipe Material Desc: Fiberglass Reinforced Plastic

Tank ID: 2  
**Tank Status: Permanently Out Of Use**  
 Tank Capacity: 5000  
 Substance Description: Gasoline  
 Tank Compartment: True  
 Compartment Compartment: A  
 Date Installed: 10/01/1993  
 Tank Material Desc: Composite (Steel w/ FRP)  
 Pipe Material Desc: Fiberglass Reinforced Plastic



MAP FINDINGS

Map ID  
 Direction  
 Distance  
 Distance (ft.)Site

EDR ID Number  
 EPA ID Number

Database(s)

**HIGH'S DAIRY STORE #30 (Continued)**

**U003734496**

Tank ID: 2  
**Tank Status: Permanently Out Of Use**  
 Tank Capacity: 5000  
 Substance Description: Diesel  
 Tank Compartment: True  
 Compartment Compartment: B  
 Date Intalled: 10/01/1993  
 Tank Material Desc: Composite (Steel w/ FRP)  
 Pipe Material Desc: Fiberglass Reinforced Plastic

Tank ID: 3  
**Tank Status: Permanently Out Of Use**  
 Tank Capacity: 8000  
 Substance Description: Gasoline  
 Tank Compartment: False  
 Compartment Compartment: A  
 Date Intalled: 10/01/1993  
 Tank Material Desc: Composite (Steel w/ FRP)  
 Pipe Material Desc: Fiberglass Reinforced Plastic

Tank ID: 4  
**Tank Status: Permanently Out Of Use**  
 Tank Capacity: 4000  
 Substance Description: Gasoline  
 Tank Compartment: False  
 Compartment Compartment: A  
 Date Intalled: 06/01/1982  
 Tank Material Desc: Asphalt Coated or Bare Steel  
 Pipe Material Desc: Bare or Galvanized Steel

Tank ID: 5  
**Tank Status: Permanently Out Of Use**  
 Tank Capacity: 4000  
 Substance Description: Gasoline  
 Tank Compartment: False  
 Compartment Compartment: A  
 Date Intalled: 06/01/1982  
 Tank Material Desc: Asphalt Coated or Bare Steel  
 Pipe Material Desc: Bare or Galvanized Steel

Tank ID: 6  
**Tank Status: Permanently Out Of Use**  
 Tank Capacity: 4000  
 Substance Description: Gasoline  
 Tank Compartment: False  
 Compartment Compartment: A  
 Date Intalled: 06/01/1982  
 Tank Material Desc: Asphalt Coated or Bare Steel  
 Pipe Material Desc: Bare or Galvanized Steel

Tank ID: 7  
**Tank Status: Permanently Out Of Use**  
 Tank Capacity: 4000  
 Substance Description: Gasoline  
 Tank Compartment: False  
 Compartment Compartment: A  
 Date Intalled: 06/01/1982

MAP FINDINGS

Map ID			EDR ID Number
Direction			
Distance			
Distance (ft.)Site		Database(s)	EPA ID Number

---

**HIGH'S DAIRY STORE #30 (Continued)**

**U003734496**

Tank Material Desc: Asphalt Coated or Bare Steel  
 Pipe Material Desc: Bare or Galvanized Steel

**34      66 SUPER SERVICE  
 911 PULASKI HWY.  
 HAVRE DE GRACE, MD 21078**

**MD HIST UST      S104632000  
 N/A**

Historical UST:

Facility ID:	3007490
Tank ID:	001
Age:	Not reported
Capacity:	8,000
Tank Status:	Currently in use
Product:	Gasoline

Facility ID:	3007490
Tank ID:	002
Age:	Not reported
Capacity:	8,000
Tank Status:	Currently in use
Product:	Gasoline

Facility ID:	3007490
Tank ID:	003
Age:	Not reported
Capacity:	8,000
Tank Status:	Currently in use
Product:	Gasoline

**34      66 SUPER SERVICE  
 911 PULASKI HIGHWAY  
 HAVRE DE GRACE, MD 21078**

**MD OCPCASES      U003739014  
 MD UST      N/A**

OCP:

Facility ID:	91-0210HA
Facility Status/Code:	CLOSED/
Date Open:	08/01/1990
Date Closed:	10/01/1990
Release:	Not reported
Cleanup:	Not reported
Registration Number:	Not reported

UST:

Facility Id:	9832
Oper Name:	Ronald Lynch
Form Name:	Ronald Lynch
Form Title:	Owner
Form Date:	04/01/1986
Owner Id:	5985

Owner:

Owner Name:	Lynch, Howard R. and WF
Owner Address:	P. O. Box 116
Owner City:	Havre De Grace
Owner State:	MD

MAP FINDINGS

Map ID  
 Direction  
 Distance  
 Distance (ft.)Site

EDR ID Number  
 EPA ID Number

Database(s)

**66 SUPER SERVICE (Continued)**

**U003739014**

Owner Zip: 21078  
 Owner Phone: (410) 939-4266  
 Owner Contact: Not reported

Tanks:

Tank ID: 1  
**Tank Status: Permanently Out of Use**  
 Tank Capacity: 8000  
 Substance Description: Gasoline  
 Tank Compartment: False  
 Compartment Compartment: A  
 Date Installed: Not reported  
 Tank Material Desc: Asphalt Coated or Bare Steel  
 Pipe Material Desc: Fiberglass Reinforced Plastic

Tank ID: 2  
**Tank Status: Permanently Out of Use**  
 Tank Capacity: 8000  
 Substance Description: Gasoline  
 Tank Compartment: False  
 Compartment Compartment: A  
 Date Installed: Not reported  
 Tank Material Desc: Asphalt Coated or Bare Steel  
 Pipe Material Desc: Fiberglass Reinforced Plastic

Tank ID: 3  
**Tank Status: Permanently Out of Use**  
 Tank Capacity: 8000  
 Substance Description: Gasoline  
 Tank Compartment: False  
 Compartment Compartment: A  
 Date Installed: Not reported  
 Tank Material Desc: Asphalt Coated or Bare Steel  
 Pipe Material Desc: Fiberglass Reinforced Plastic

34

**PHILLIPS 66 SUPER SERVICE  
 911 PULASKI HWY  
 HAVRE DE GRACE, MD 21078**

**MD OCPCASES S108470818  
 N/A**

OCP:

Facility ID: 5-5044HA  
 Facility Status/Code: CLOSED/  
 Date Open: 03/13/1985  
 Date Closed: 05/14/1985  
 Release: Not reported  
 Cleanup: Not reported  
 Registration Number: 9832

MAP FINDINGS

Map ID  
 Direction  
 Distance  
 Distance (ft.)Site

EDR ID Number  
 EPA ID Number

Database(s)

34

EDR US Hist Auto Stat

1015671593  
 N/A

**910 PULASKI HWY  
 HAVRE DE GRACE, MD 21078**

EDR Historical Auto Stations:

Name: NATIONAL BUDGET MUFFLER  
 Year: 1999  
 Address: 910 PULASKI HWY

Name: NATIONAL BUDGET MUFFLER  
 Year: 2000  
 Address: 910 PULASKI HWY

Name: ROBS NATIONAL BUDGET MUFFLERSH  
 Year: 2002  
 Address: 910 PULASKI HWY

Name: NATIONAL BUDGET MUFFLER  
 Year: 2003  
 Address: 910 PULASKI HWY

Name: NATIONAL BUDGET MUFFLER  
 Year: 2004  
 Address: 910 PULASKI HWY

Name: BUDGET AUTO SALES  
 Year: 2007  
 Address: 910 PULASKI HWY

Name: MIKES AUTO & TIRE SERVICE  
 Year: 2011  
 Address: 910 PULASKI HWY

34

**HAVRE DE GRACE SHELL  
 910 PULASKI HIGHWAY  
 HAVRE DE GRACE, MD 21078**

MD OCPCASES  
 MD UST

U003733447  
 N/A

OCP:

Facility ID: 7-0617HA  
 Facility Status/Code: CLOSED/  
 Date Open: 10/05/1986  
 Date Closed: 10/14/1986  
 Release: Not reported  
 Cleanup: Not reported  
 Registration Number: 10426

Facility ID: 92-1778HA  
 Facility Status/Code: CLOSED/  
 Date Open: 02/10/1992  
 Date Closed: 03/17/1994  
 Release: Not reported  
 Cleanup: Not reported  
 Registration Number: 10426

Facility ID: 93-2789HA  
 Facility Status/Code: CLOSED/Tank Closure - Motor/Lube Oil  
 Date Open: 06/16/1993  
 Date Closed: 08/12/1999  
 Release: YES  
 Cleanup: YES

MAP FINDINGS

Map ID  
 Direction  
 Distance  
 Distance (ft.)Site

EDR ID Number

Database(s) EPA ID Number

**HAVRE DE GRACE SHELL (Continued)**

**U003733447**

Registration Number: 10246

UST:

Facility Id: 10426  
 Oper Name: Nancy O'Brien  
 Form Name: Nancy J. O'Brien  
 Form Title: Office Manager  
 Form Date: 07/08/1993  
 Owner Id: 1426

Owner:

Owner Name: Gilbert Enterprises, Inc.  
 Owner Address: P.O. Box 66 649 Water Street  
 Owner City: Havre De Grace  
 Owner State: MD  
 Owner Zip: 21078  
 Owner Phone: (410) 939-0286  
 Owner Contact: Nancy J O'Brien

Tanks:

Tank ID: 1  
**Tank Status: Permanently Out of Use**  
 Tank Capacity: 4000  
 Substance Description: Gasoline  
 Tank Compartment: False  
 Compartment Compartment: A  
 Date Installed: Not reported  
 Tank Material Desc: Fiberglass Reinforced Plastic  
 Pipe Material Desc: Bare or Galvanized Steel

Tank ID: 2  
**Tank Status: Permanently Out of Use**  
 Tank Capacity: 1000  
 Substance Description: Gasoline  
 Tank Compartment: False  
 Compartment Compartment: A  
 Date Installed: Not reported  
 Tank Material Desc: Asphalt Coated or Bare Steel  
 Pipe Material Desc: Bare or Galvanized Steel

Tank ID: 3  
**Tank Status: Permanently Out of Use**  
 Tank Capacity: 1000  
 Substance Description: Gasoline  
 Tank Compartment: False  
 Compartment Compartment: A  
 Date Installed: Not reported  
 Tank Material Desc: Asphalt Coated or Bare Steel  
 Pipe Material Desc: Bare or Galvanized Steel

Tank ID: 4  
**Tank Status: Permanently Out of Use**  
 Tank Capacity: 1000  
 Substance Description: Gasoline  
 Tank Compartment: False  
 Compartment Compartment: A  
 Date Installed: Not reported

MAP FINDINGS

Map ID  
 Direction  
 Distance  
 Distance (ft.)Site

EDR ID Number  
 EPA ID Number

Database(s)

**HAVRE DE GRACE SHELL (Continued)**

**U003733447**

Tank Material Desc: Asphalt Coated or Bare Steel  
 Pipe Material Desc: Bare or Galvanized Steel

Tank ID: 5  
**Tank Status: Permanently Out of Use**

Tank Capacity: 1000  
 Substance Description: Gasoline  
 Tank Compartment: False  
 Compartment Compartment: A  
 Date Installed: Not reported

Tank Material Desc: Asphalt Coated or Bare Steel  
 Pipe Material Desc: Bare or Galvanized Steel

Tank ID: 6  
**Tank Status: Permanently Out of Use**

Tank Capacity: 3000  
 Substance Description: Gasoline  
 Tank Compartment: False  
 Compartment Compartment: A  
 Date Installed: Not reported

Tank Material Desc: Asphalt Coated or Bare Steel  
 Pipe Material Desc: Bare or Galvanized Steel

34

**HAVRE DE GRACE SHELL  
 910 PULASKI HWY  
 HAVRE DE GRACE, MD 21078**

**MD HIST UST S104638131  
 N/A**

Historical UST:

Facility ID: 6007058  
 Tank ID: 001  
 Age: 26  
 Capacity: 1,000  
 Tank Status: Removed  
 Product: Gasoline

Facility ID: 6007058  
 Tank ID: 002  
 Age: 26  
 Capacity: 1,000  
 Tank Status: Removed  
 Product: Gasoline

Facility ID: 6007058  
 Tank ID: 003  
 Age: 26  
 Capacity: 1,000  
 Tank Status: Removed  
 Product: Gasoline

Facility ID: 6007058  
 Tank ID: 004  
 Age: 10  
 Capacity: 4,000  
 Tank Status: Removed  
 Product: Gasoline

Facility ID: 6007058

MAP FINDINGS

Map ID  
 Direction  
 Distance  
 Distance (ft.)Site

EDR ID Number  
 EPA ID Number

Database(s)

**HAVRE DE GRACE SHELL (Continued)**

**S104638131**

Tank ID: 005  
 Age: 26  
 Capacity: 1,000  
 Tank Status: Removed  
 Product: Diesel

Facility ID: 6007058  
 Tank ID: 006  
 Age: 19  
 Capacity: 3000  
 Tank Status: Removed  
 Product: Gasoline

34

**ONE STOP LIQUORS  
 903 PULASKI HIGHWAY  
 HAVRE DE GRACE, MD 21078**

**MD OCPCASES U003737509  
 MD UST N/A**

OCP:

Facility ID: 90-0107HA  
 Facility Status/Code: CLOSED/Tank Closure - Motor/Lube Oil  
 Date Open: 07/20/1989  
 Date Closed: 07/02/2013  
 Release: YES  
 Cleanup: YES  
 Registration Number: 6838

Facility ID: 09-0450HA  
 Facility Status/Code: CLOSED/C-16  
 Date Open: 01/28/2009  
 Date Closed: 11/04/2010  
 Release: NO  
 Cleanup: NO  
 Registration Number: 6838

UST:

Facility Id: 6838  
 Oper Name: Joseph A. Gilbert  
 Form Name: Joseph A. Gilbert  
 Form Title: Owner  
 Form Date: 03/14/2013  
 Owner Id: 13871

Owner:

Owner Name: 903 Pulaski Highway LLC  
 Owner Address: P.O. Box 66  
 Owner City: Havre De Grace  
 Owner State: MD  
 Owner Zip: 21078  
 Owner Phone: (410) 939-5584  
 Owner Contact: Nancy O'Brien

Tanks:

Tank ID: 1  
**Tank Status: Permanently Out Of Use**  
 Tank Capacity: 4000  
 Substance Description: Gasoline  
 Tank Compartment: False

MAP FINDINGS

Map ID  
 Direction  
 Distance  
 Distance (ft.)Site

EDR ID Number  
 EPA ID Number

Database(s)

**ONE STOP LIQUORS (Continued)**

**U003737509**

Compartment Compartment: A  
 Date Installed: 01/01/1956  
 Tank Material Desc: Asphalt Coated or Bare Steel  
 Pipe Material Desc: Bare or Galvanized Steel

Tank ID: 10  
**Tank Status: Permanently Out Of Use**  
 Tank Capacity: 4000  
 Substance Description: Unknown  
 Tank Compartment: False  
 Compartment Compartment: A  
 Date Installed: 01/01/1987  
 Tank Material Desc: Cathodically Protected Steel (Coating w/CP - Galvanic)  
 Pipe Material Desc: Not Listed

Tank ID: 11  
**Tank Status: Permanently Out Of Use**  
 Tank Capacity: 4000  
 Substance Description: Gasoline  
 Tank Compartment: False  
 Compartment Compartment: A  
 Date Installed: Not reported  
 Tank Material Desc: Asphalt Coated or Bare Steel  
 Pipe Material Desc: Bare or Galvanized Steel

Tank ID: 12  
**Tank Status: Currently In Use**  
 Tank Capacity: 5000  
 Substance Description: Gasohol  
 Tank Compartment: True  
 Compartment Compartment: B  
 Date Installed: 06/01/1997  
 Tank Material Desc: Composite (Steel w/ FRP)  
 Pipe Material Desc: Flexible Plastic

Tank ID: 12  
**Tank Status: Currently In Use**  
 Tank Capacity: 10000  
 Substance Description: Gasohol  
 Tank Compartment: True  
 Compartment Compartment: A  
 Date Installed: 06/01/1997  
 Tank Material Desc: Composite (Steel w/ FRP)  
 Pipe Material Desc: Flexible Plastic

Tank ID: 2  
**Tank Status: Permanently Out Of Use**  
 Tank Capacity: 4000  
 Substance Description: Gasoline  
 Tank Compartment: False  
 Compartment Compartment: A  
 Date Installed: 01/01/1956  
 Tank Material Desc: Asphalt Coated or Bare Steel  
 Pipe Material Desc: Bare or Galvanized Steel

Tank ID: 3  
**Tank Status: Permanently Out Of Use**



MAP FINDINGS

Map ID  
 Direction  
 Distance  
 Distance (ft.)Site

EDR ID Number  
 EPA ID Number

Database(s)

**ONE STOP LIQUORS (Continued)**

**U003737509**

Tank Capacity: 4000  
 Substance Description: Gasoline  
 Tank Compartment: False  
 Compartment Compartment: A  
 Date Installed: 01/01/1975  
 Tank Material Desc: Asphalt Coated or Bare Steel  
 Pipe Material Desc: Bare or Galvanized Steel

Tank ID: 4  
**Tank Status: Permanently Out Of Use**  
 Tank Capacity: 4000  
 Substance Description: Gasoline  
 Tank Compartment: False  
 Compartment Compartment: A  
 Date Installed: 01/01/1975  
 Tank Material Desc: Asphalt Coated or Bare Steel  
 Pipe Material Desc: Bare or Galvanized Steel

Tank ID: 5  
**Tank Status: Permanently Out Of Use**  
 Tank Capacity: 4000  
 Substance Description: Gasoline  
 Tank Compartment: False  
 Compartment Compartment: A  
 Date Installed: 01/01/1978  
 Tank Material Desc: Asphalt Coated or Bare Steel  
 Pipe Material Desc: Bare or Galvanized Steel

Tank ID: 6  
**Tank Status: Permanently Out Of Use**  
 Tank Capacity: 4000  
 Substance Description: Diesel  
 Tank Compartment: False  
 Compartment Compartment: A  
 Date Installed: 01/01/1982  
 Tank Material Desc: Asphalt Coated or Bare Steel  
 Pipe Material Desc: Bare or Galvanized Steel

Tank ID: 7  
**Tank Status: Permanently Out Of Use**  
 Tank Capacity: 2000  
 Substance Description: Kerosene  
 Tank Compartment: False  
 Compartment Compartment: A  
 Date Installed: 01/01/1984  
 Tank Material Desc: Asphalt Coated or Bare Steel  
 Pipe Material Desc: Bare or Galvanized Steel

Tank ID: 8  
**Tank Status: Permanently Out Of Use**  
 Tank Capacity: 4000  
 Substance Description: Gasoline  
 Tank Compartment: False  
 Compartment Compartment: A  
 Date Installed: 01/01/1987  
 Tank Material Desc: Cathodically Protected Steel (Coating w/CP - Galvanic)  
 Pipe Material Desc: Not Listed

MAP FINDINGS

Map ID  
 Direction  
 Distance  
 Distance (ft.)Site

EDR ID Number  
 EPA ID Number

Database(s)

**ONE STOP LIQUORS (Continued)**

**U003737509**

Tank ID: 9  
**Tank Status: Permanently Out Of Use**  
 Tank Capacity: 4000  
 Substance Description: Gasoline  
 Tank Compartment: False  
 Compartment Compartment: A  
 Date Installed: 01/01/1987  
 Tank Material Desc: Cathodically Protected Steel (Coating w/CP - Galvanic)  
 Pipe Material Desc: Not Listed

**34 CHEVRON ONE-STOP SERVICE  
 903 PULASKI HIGHWAY  
 , MD**

**MD HIST LUST S101183922  
 N/A**

Historical LUST:  
 Recover Type: Monitoring - No active remediation. Sampling of monitoring wells only  
 County: HARFORD  
 Case Number: 90-0107HA  
**Open/Closed: OPEN**

**34 ONE STOP CHEVRON  
 903 PULASKI HWY.  
 HAVRE DE GRACE, MD 21078**

**MD HIST UST S104632010  
 N/A**

Historical UST:  
 Facility ID: 3007503  
 Tank ID: 001  
 Age: 40  
 Capacity: 4,000  
 Tank Status: Currently in use  
 Product: Gasoline  
  
 Facility ID: 3007503  
 Tank ID: 002  
 Age: 40  
 Capacity: 4,000  
 Tank Status: Currently in use  
 Product: Gasoline  
  
 Facility ID: 3007503  
 Tank ID: 003  
 Age: 21  
 Capacity: 4,000  
 Tank Status: Currently in use  
 Product: Gasoline  
  
 Facility ID: 3007503  
 Tank ID: 004  
 Age: 21  
 Capacity: 4,000  
 Tank Status: Currently in use  
 Product: Gasoline  
  
 Facility ID: 3007503  
 Tank ID: 005

MAP FINDINGS

Map ID  
 Direction  
 Distance  
 Distance (ft.)Site

EDR ID Number  
 EPA ID Number

Database(s)

**ONE STOP CHEVRON (Continued)**

**S104632010**

Age: 18  
 Capacity: 4,000  
 Tank Status: Currently in use  
 Product: Gasoline

Facility ID: 3007503  
 Tank ID: 006  
 Age: 14  
 Capacity: 4,000  
 Tank Status: Currently in use  
 Product: Diesel

Facility ID: 3007503  
 Tank ID: 007  
 Age: 12  
 Capacity: 2,000  
 Tank Status: Currently in use  
 Product: Kerosene

35

**HARTFORD ENGINEERING CO INC  
 800 OSTEGO ST  
 HAVRE DE GRACE, MD**

**RCRA NonGen / NLR 1000404305  
 FINDS MDD990810517**

RCRA NonGen / NLR:

Date form received by agency: 06/24/1980  
 Facility name: HARTFORD ENGINEERING CO INC  
 Facility address: 800 OSTEGO ST  
 HAVRE DE GRACE, MD 21078  
 EPA ID: MDD990810517  
 Contact: HERBERT RUBIN  
 Contact address: 800 OSTEGO ST  
 HAVRE DE GRACE, MD 21078  
 Contact country: US  
 Contact telephone: (301) 939-1616  
 Contact email: Not reported  
 EPA Region: 03  
 Classification: Non-Generator  
 Description: Handler: Non-Generators do not presently generate hazardous waste

Owner/Operator Summary:

Owner/operator name: HARTFORD ENGINEERING CO INC  
 Owner/operator address: OWNERSTREET  
 OWNERCITY, AK 99999  
 Owner/operator country: Not reported  
 Owner/operator telephone: (215) 555-1212  
 Legal status: Private  
 Owner/Operator Type: Owner  
 Owner/Op start date: Not reported  
 Owner/Op end date: Not reported

Owner/operator name: OPERNAME  
 Owner/operator address: OPERSTREET  
 OPERCITY, AK 99999  
 Owner/operator country: Not reported  
 Owner/operator telephone: (215) 555-1212  
 Legal status: Private  
 Owner/Operator Type: Operator

MAP FINDINGS

Map ID  
 Direction  
 Distance  
 Distance (ft.)Site

EDR ID Number  
 EPA ID Number

Database(s)

**HARTFORD ENGINEERING CO INC (Continued)**

**1000404305**

Owner/Op start date: Not reported  
 Owner/Op end date: Not reported

Handler Activities Summary:

U.S. importer of hazardous waste: No  
 Mixed waste (haz. and radioactive): No  
 Recycler of hazardous waste: No  
 Transporter of hazardous waste: No  
 Treater, storer or disposer of HW: No  
 Underground injection activity: No  
 On-site burner exemption: No  
 Furnace exemption: No  
 Used oil fuel burner: No  
 Used oil processor: No  
 User oil refiner: No  
 Used oil fuel marketer to burner: No  
 Used oil Specification marketer: No  
 Used oil transfer facility: No  
 Used oil transporter: No

Violation Status: No violations found

FINDS:

Registry ID: 110003538413

Environmental Interest/Information System

MD-RCRA (Maryland - Resource Conservation And Recovery Act Information System) houses state information relating to the Resource Conservation and Recovery Act (RCRA).

RCRAInfo is a national information system that supports the Resource Conservation and Recovery Act (RCRA) program through the tracking of events and activities related to facilities that generate, transport, and treat, store, or dispose of hazardous waste. RCRAInfo allows RCRA program staff to track the notification, permit, compliance, and corrective action activities required under RCRA.

35

**PATEL PROPERTY  
 500 JUNIATA STREET  
 HAVRE DE GRACE, MD 21078**

**MD UST U003738479  
 N/A**

UST:

Facility Id: 8979  
 Oper Name: C.K. Patel  
 Form Name: C.K. Patel  
 Form Title: Not reported  
 Form Date: 12/17/1998  
 Owner Id: 5417

Owner:

Owner Name: Mr. C.K. Patel  
 Owner Address: 5279 Pulaski Highway  
 Owner City: Perryville  
 Owner State: MD  
 Owner Zip: 21903  
 Owner Phone: (410) 642-2200

MAP FINDINGS

Map ID  
 Direction  
 Distance  
 Distance (ft.)Site

EDR ID Number  
 EPA ID Number

Database(s)

**PATEL PROPERTY (Continued)**

**U003738479**

Owner Contact: C.K. Patel

Tanks:

Tank ID: 1  
**Tank Status: Permanently Out of Use**  
 Tank Capacity: 1000  
 Substance Description: Gasoline  
 Tank Compartment: False  
 Compartment Compartment: A  
 Date Installed: 01/01/1978  
 Tank Material Desc: Asphalt Coated or Bare Steel  
 Pipe Material Desc: Bare or Galvanized Steel

Tank ID: 2  
**Tank Status: Permanently Out of Use**  
 Tank Capacity: 1500  
 Substance Description: Gasoline  
 Tank Compartment: False  
 Compartment Compartment: A  
 Date Installed: 01/01/1978  
 Tank Material Desc: Asphalt Coated or Bare Steel  
 Pipe Material Desc: Bare or Galvanized Steel

36

**326 N STOKES ST  
 HAVRE DE GRACE, MD 21078**

**MD LEAD S108915231  
 N/A**

MD LEAD:  
 Facility ID: 06020607  
 Cert Number: 369852  
 Unit ID: UNIT 1  
 Inspection Date: 11/03/2007  
 Option: C.K. Patel  
 Inspection Category: Full Risk Reduction Standard Dust Inspection  
 Pass/Fail: P  
 Inspector Number: 8980  
 Inspector Name: Fair Shelby J. J  
 Property Number: 06020607

36

**410 N STOKES ST  
 HAVRE DE GRACE, MD 21078**

**MD LEAD S108915759  
 N/A**

MD LEAD:  
 Facility ID: 1306014569  
 Cert Number: 251490  
 Unit ID: SINGLE  
 Inspection Date: 09/19/2005  
 Option: Full Risk Reduction Standard  
 Inspection Category: Full Risk Reduction Standard Dust Inspection  
 Pass/Fail: P  
 Inspector Number: 4566  
 Inspector Name: Smelgus Anthony A  
 Property Number: 1306014569

MAP FINDINGS

Map ID  
 Direction  
 Distance  
 Distance (ft.)Site

EDR ID Number  
 EPA ID Number

Database(s)

36

EDR US Hist Auto Stat

1015590650  
 N/A

**650 WARREN ST  
 HAVRE DE GRACE, MD 21078**

EDR Historical Auto Stations:

Name: MULLINS TRUCK REPAIR  
 Year: 2002  
 Address: 650 WARREN ST

Name: MULLINS TRUCK REPAIR  
 Year: 2004  
 Address: 650 WARREN ST

Name: MULLINS TRUCK REPAIR  
 Year: 2005  
 Address: 650 WARREN ST

Name: MULLINS TRUCK REPAIR  
 Year: 2006  
 Address: 650 WARREN ST

Name: MULLINS TRUCK REPAIR  
 Year: 2008  
 Address: 650 WARREN ST

36

MD LEAD

S112153234  
 N/A

**550 WARREN  
 ABERDEEN, MD 21001**

MD LEAD:

Facility ID: 1306021581  
 Cert Number: 624540  
 Unit ID: SFP  
 Inspection Date: 04/02/2013  
 Option: Full Risk Reduction Standard  
 Inspection Category: Full Risk Reduction Standard Dust Inspection  
 Pass/Fail: P  
 Inspector Number: 13081  
 Inspector Name: Brown Steven Warnell W  
 Property Number: 1306021581

Facility ID: 1306021581  
 Cert Number: 616310  
 Unit ID: Not reported  
 Inspection Date: 07/17/2012  
 Option: Full Risk Reduction Standard  
 Inspection Category: Full Risk Reduction Standard Dust Inspection  
 Pass/Fail: P  
 Inspector Number: 9229  
 Inspector Name: Smith B. Scott  
 Property Number: 1306021581

MAP FINDINGS

Map ID  
 Direction  
 Distance  
 Distance (ft.)Site

EDR ID Number  
 EPA ID Number

Database(s)

36

MD LEAD S107238020  
 N/A

**552 WARREN  
 HAVRE DE GRACE, MD 21078**

MD LEAD:

Facility ID: 1306021581  
 Cert Number: 624536  
 Unit ID: APT 4  
 Inspection Date: 04/02/2013  
 Option: Full Risk Reduction Standard  
 Inspection Category: Full Risk Reduction Standard Dust Inspection  
 Pass/Fail: P  
 Inspector Number: 13081  
 Inspector Name: Brown Steven Warnell W  
 Property Number: 1306021581

Facility ID: 1306021581  
 Cert Number: 624543  
 Unit ID: 1  
 Inspection Date: 04/02/2013  
 Option: Full Risk Reduction Standard  
 Inspection Category: Full Risk Reduction Standard Dust Inspection  
 Pass/Fail: P  
 Inspector Number: 13081  
 Inspector Name: Brown Steven Warnell W  
 Property Number: 1306021581

Facility ID: 1306021581  
 Cert Number: 624544  
 Unit ID: 2  
 Inspection Date: 04/02/2013  
 Option: Full Risk Reduction Standard  
 Inspection Category: Full Risk Reduction Standard Dust Inspection  
 Pass/Fail: P  
 Inspector Number: 13081  
 Inspector Name: Brown Steven Warnell W  
 Property Number: 1306021581

Facility ID: 1306021581  
 Cert Number: 616313  
 Unit ID: 6  
 Inspection Date: 07/17/2012  
 Option: Full Risk Reduction Standard  
 Inspection Category: Full Risk Reduction Standard Dust Inspection  
 Pass/Fail: P  
 Inspector Number: 9229  
 Inspector Name: Smith B. Scott  
 Property Number: 1306021581

Facility ID: 1306021581  
 Cert Number: 616314  
 Unit ID: 5  
 Inspection Date: 07/17/2012  
 Option: Full Risk Reduction Standard  
 Inspection Category: Full Risk Reduction Standard Dust Inspection  
 Pass/Fail: P  
 Inspector Number: 9229  
 Inspector Name: Smith B. Scott  
 Property Number: 1306021581

MAP FINDINGS

Map ID  
 Direction  
 Distance  
 Distance (ft.)Site

EDR ID Number  
 EPA ID Number

Database(s)

**(Continued)**

**S107238020**

Facility ID: 13060215E31  
 Cert Number: 616317  
 Unit ID: 7  
 Inspection Date: 07/17/2012  
 Option: Full Risk Reduction Standard  
 Inspection Category: Full Risk Reduction Standard Dust Inspection  
 Pass/Fail: P  
 Inspector Number: 9229  
 Inspector Name: Smith B. Scott  
 Property Number: 13060215E31

Facility ID: 1306021581  
 Cert Number: 616311  
 Unit ID: 1  
 Inspection Date: 07/17/2012  
 Option: Full Risk Reduction Standard  
 Inspection Category: Full Risk Reduction Standard Dust Inspection  
 Pass/Fail: P  
 Inspector Number: 9229  
 Inspector Name: Smith B. Scott  
 Property Number: 1306021581

Facility ID: 1306021581  
 Cert Number: 616312  
 Unit ID: 2  
 Inspection Date: 07/17/2012  
 Option: Full Risk Reduction Standard  
 Inspection Category: Full Risk Reduction Standard Dust Inspection  
 Pass/Fail: P  
 Inspector Number: 9229  
 Inspector Name: Smith B. Scott  
 Property Number: 1306021581

Facility ID: 1306021581  
 Cert Number: 084162  
 Unit ID: 4  
 Inspection Date: 10/28/2000  
 Option: Full Risk Reduction Standard  
 Inspection Category: Full Risk Reduction Standard Visual Inspection  
 Pass/Fail: P  
 Inspector Number: 4202  
 Inspector Name: Rossetti Philip L  
 Property Number: 1306021581

Facility ID: 1306021581  
 Cert Number: 084164  
 Unit ID: 1  
 Inspection Date: 10/28/2000  
 Option: Full Risk Reduction Standard  
 Inspection Category: Full Risk Reduction Standard Visual Inspection  
 Pass/Fail: P  
 Inspector Number: 4202  
 Inspector Name: Rossetti Philip L  
 Property Number: 1306021581

[Click this hyperlink](#) while viewing on your computer to access 2 additional MD LEAD: record(s) in the EDR Site Report.



MAP FINDINGS

Map ID  
 Direction  
 Distance  
 Distance (ft.)Site

EDR ID Number

Database(s) EPA ID Number

36

MD LEAD S107184175  
 N/A

**556 WARREN  
 HAVRE DE GRACE, MD 21078**

MD LEAD:

Facility ID: 1306021581  
 Cert Number: 624537  
 Unit ID: APT 7  
 Inspection Date: 04/02/2013  
 Option: 2  
 Inspection Category: Full Risk Reduction Standard Dust Inspection  
 Pass/Fail: P  
 Inspector Number: 13081  
 Inspector Name: Brown Steven Warnell W  
 Property Number: 1306021581

Facility ID: 1306021581  
 Cert Number: 624539  
 Unit ID: APT 8  
 Inspection Date: 04/02/2013  
 Option: Full Risk Reduction Standard  
 Inspection Category: Full Risk Reduction Standard Dust Inspection  
 Pass/Fail: P  
 Inspector Number: 13081  
 Inspector Name: Brown Steven Warnell W  
 Property Number: 1306021581

Facility ID: 1306021581  
 Cert Number: 624541  
 Unit ID: APT 6  
 Inspection Date: 04/02/2013  
 Option: Full Risk Reduction Standard  
 Inspection Category: Full Risk Reduction Standard Dust Inspection  
 Pass/Fail: P  
 Inspector Number: 13081  
 Inspector Name: Brown Steven Warnell W  
 Property Number: 1306021581

Facility ID: 1306021581  
 Cert Number: 624545  
 Unit ID: 5  
 Inspection Date: 04/02/2013  
 Option: Full Risk Reduction Standard  
 Inspection Category: Full Risk Reduction Standard Dust Inspection  
 Pass/Fail: P  
 Inspector Number: 13081  
 Inspector Name: Brown Steven Warnell W  
 Property Number: 1306021581

Facility ID: Not reported  
 Cert Number: 104144  
 Unit ID: 5  
 Inspection Date: 08/02/1999  
 Option: Full Risk Reduction Standard  
 Inspection Category: Full Risk Reduction Standard Visual Inspection  
 Pass/Fail: P  
 Inspector Number: 2308  
 Inspector Name: Rossetti Philip L  
 Property Number: Not reported

MAP FINDINGS

Map ID  
 Direction  
 Distance  
 Distance (ft.)Site

EDR ID Number  
 EPA ID Number

Database(s)

(Continued)

S107184175

Facility ID: 1306021581  
 Cert Number: 083959  
 Unit ID: 7  
 Inspection Date: 10/21/2000  
 Option: Full Risk Reduction Standard  
 Inspection Category: Full Risk Reduction Standard Visual Inspection  
 Pass/Fail: P  
 Inspector Number: 4202  
 Inspector Name: Rossetti Philip L  
 Property Number: 1306021581

Facility ID: 1306021581  
 Cert Number: 084163  
 Unit ID: 7  
 Inspection Date: 10/28/2000  
 Option: Full Risk Reduction Standard  
 Inspection Category: Full Risk Reduction Standard Visual Inspection  
 Pass/Fail: P  
 Inspector Number: 4202  
 Inspector Name: Rossetti Philip L  
 Property Number: 1306021581

Facility ID: 1306021581  
 Cert Number: 124891  
 Unit ID: 6  
 Inspection Date: 07/24/2000  
 Option: Full Risk Reduction Standard  
 Inspection Category: Full Risk Reduction Standard Visual Inspection  
 Pass/Fail: P  
 Inspector Number: 4248  
 Inspector Name: Rossetti Philip L  
 Property Number: 1306021581

37

664 FRANKLIN ST  
 HAVRE DE GRACE, MD 21078

MD LEAD S108423938  
 N/A

MD LEAD:  
 Facility ID: 0808029876  
 Cert Number: 295787  
 Unit ID: 1  
 Inspection Date: 12/15/2006  
 Option: Full Risk Reduction Standard  
 Inspection Category: Full Risk Reduction Standard Dust Inspection  
 Pass/Fail: P  
 Inspector Number: 7461  
 Inspector Name: Gell Robert L.  
 Property Number: 0808029876

Facility ID: 0808029876  
 Cert Number: 295788  
 Unit ID: 2  
 Inspection Date: 12/15/2006  
 Option: Full Risk Reduction Standard  
 Inspection Category: Full Risk Reduction Standard Dust Inspection  
 Pass/Fail: P  
 Inspector Number: 7461  
 Inspector Name: Gell Robert L.

MAP FINDINGS

Map ID  
 Direction  
 Distance  
 Distance (ft.)Site

EDR ID Number  
 EPA ID Number

Database(s)

(Continued)

S108423938

Property Number: 0808029876

37

MD LEAD S110164602  
 N/A

**662 FRANKLIN ST  
 HAVRE DE GRACE, MD 21078**

MD LEAD:

Facility ID: 1306033741  
 Cert Number: 083960  
 Unit ID: 3  
 Inspection Date: 10/21/2000  
 Option: Full Risk Reduction Standard  
 Inspection Category: Full Risk Reduction Standard Visual Inspection  
 Pass/Fail: P  
 Inspector Number: 4202  
 Inspector Name: Rossetti Philip L  
 Property Number: 1306033741

Facility ID: 1306033741  
 Cert Number: 084161  
 Unit ID: 3RD FLOOR  
 Inspection Date: 10/28/2000  
 Option: Full Risk Reduction Standard  
 Inspection Category: Full Risk Reduction Standard Visual Inspection  
 Pass/Fail: P  
 Inspector Number: 4202  
 Inspector Name: Rossetti Philip L  
 Property Number: 1306033741

Facility ID: 1306033741  
 Cert Number: 124890  
 Unit ID: 1  
 Inspection Date: 07/24/2000  
 Option: Full Risk Reduction Standard  
 Inspection Category: Full Risk Reduction Standard Visual Inspection  
 Pass/Fail: P  
 Inspector Number: 4248  
 Inspector Name: Rossetti Philip L  
 Property Number: 1306033741

37

**TAWNEY'S GARAGE  
 317 N ADAMS ST  
 HAVRE DE GRACE, MD 21078**

MD HIST UST S104632024  
 N/A

Historical UST:

Facility ID: 3007521  
 Tank ID: 001  
 Age: 20  
 Capacity: 2,000  
 Tank Status: Removed  
 Product: Gasoline

Facility ID: 3007521  
 Tank ID: 002  
 Age: 33  
 Capacity: 550

MAP FINDINGS

Map ID  
 Direction  
 Distance  
 Distance (ft.)Site

EDR ID Number  
 EPA ID Number

Database(s)

**TAWNEY'S GARAGE (Continued)**

**S104632024**

Tank Status: Removed  
 Product: Gasoline  
  
 Facility ID: 3007521  
 Tank ID: 003  
 Age: 33  
 Capacity: 550  
 Tank Status: Removed  
 Product: Gasoline

37

**TAWNEY'S GARAGE, INC.  
 317 N. ADAMS ST.  
 HAVRE DE GRACE, MD 21078**

**MD UST U003865861  
 N/A**

UST:

Facility Id: 14331  
 Oper Name: Edward R. Landis  
 Form Name: R. Edward Landis  
 Form Title: President  
 Form Date: 10/12/1995  
 Owner Id: 9130

Owner:

Owner Name: Tawney's Garage, Inc.  
 Owner Address: 317 N. Adams St.  
 Owner City: Havre De Grace  
 Owner State: MD  
 Owner Zip: 21078  
 Owner Phone: (410) 939-2040  
 Owner Contact: R. Edward Landis

Tanks:

Tank ID: 1  
**Tank Status: Permanently Out of Use**  
 Tank Capacity: 2000  
 Substance Description: Gasoline  
 Tank Compartment: False  
 Compartment Compartment: A  
 Date Installed: 01/01/1985  
 Tank Material Desc: Asphalt Coated or Bare Steel  
 Pipe Material Desc: Bare or Galvanized Steel

Tank ID: 2  
**Tank Status: Permanently Out of Use**  
 Tank Capacity: 550  
 Substance Description: Gasoline  
 Tank Compartment: False  
 Compartment Compartment: A  
 Date Installed: 01/01/1963  
 Tank Material Desc: Asphalt Coated or Bare Steel  
 Pipe Material Desc: Bare or Galvanized Steel

Tank ID: 3  
**Tank Status: Permanently Out of Use**  
 Tank Capacity: 550  
 Substance Description: Gasoline  
 Tank Compartment: False  
 Compartment Compartment: A

MAP FINDINGS

Map ID  
 Direction  
 Distance  
 Distance (ft.)Site

EDR ID Number  
 EPA ID Number

Database(s)

**TAWNEY'S GARAGE, INC. (Continued)**

**U003865861**

Date Installed: 01/01/1963  
 Tank Material Desc: Asphalt Coated or Bare Steel  
 Pipe Material Desc: Bare or Galvanized Steel

37

EDR US Hist Auto Stat 1015420564  
 N/A

**319 N ADAMS ST  
 HAVRE DE GRACE, MD 21078**

EDR Historical Auto Stations:

Name: HAVRE DE GRACE AUTO REPAIR  
 Year: 2004  
 Address: 319 N ADAMS ST

Name: I & E AUTO REPAIR  
 Year: 2006  
 Address: 319 N ADAMS ST

Name: H & H AUTO BODY & REPAIR  
 Year: 2007  
 Address: 319 N ADAMS ST

Name: H & H AUTO BODY & REPAIR  
 Year: 2008  
 Address: 319 N ADAMS ST

Name: H & H AUTO BODY & REPAIR  
 Year: 2009  
 Address: 319 N ADAMS ST

Name: H & H AUTO BODY & REPAIR  
 Year: 2010  
 Address: 319 N ADAMS ST

Name: H & H AUTO BODY & REPAIR  
 Year: 2011  
 Address: 319 N ADAMS ST

Name: H & H AUTO BODY & REPAIR  
 Year: 2012  
 Address: 319 N ADAMS ST

37

**KIDDY INC T/A TAWNEYS GARAGE  
 319 N ADAMS ST  
 HAVRE DE GRACE, MD 21078**

RCRA-CESQG 1000314757  
 FINDS MDD054900675

RCRA-CESQG:

Date form received by agency: 01/07/1987  
 Facility name: KIDDY INC T/A TAWNEYS GARAGE  
 Facility address: 319 N ADAMS ST  
 HAVRE DE GRACE, MD 21078  
 EPA ID: MDD054900675  
 Contact: KENNETH KIDDY  
 Contact address: 319 N ADAMS ST  
 HAVRE DE GRACE, MD 21078  
 Contact country: US

MAP FINDINGS

Map ID  
 Direction  
 Distance  
 Distance (ft.)Site

EDR ID Number  
 EPA ID Number

Database(s)

**KIDDY INC T/A TAWNEYS GARAGE (Continued)**

**1000314757**

Contact telephone: (410) 939-2040  
 Contact email: Not reported  
 EPA Region: 03  
 Land type: Private  
 Classification: Conditionally Exempt Small Quantity Generator  
 Description: Handler: generates 100 kg or less of hazardous waste per calendar month, and accumulates 1000 kg or less of hazardous waste at any time; or generates 1 kg or less of acutely hazardous waste per calendar month, and accumulates at any time: 1 kg or less of acutely hazardous waste; or 100 kg or less of any residue or contaminated soil, waste or other debris resulting from the cleanup of a spill, into or on any land or water, of acutely hazardous waste; or generates 100 kg or less of any residue or contaminated soil, waste or other debris resulting from the cleanup of a spill, into or on any land or water, of acutely hazardous waste during any calendar month, and accumulates at any time: 1 kg or less of acutely hazardous waste; or 100 kg or less of any residue or contaminated soil, waste or other debris resulting from the cleanup of a spill, into or on any land or water, of acutely hazardous waste

Owner/Operator Summary:

Owner/operator name: KIDDY KENNETH  
 Owner/operator address: 319 N ADAMS ST  
 HAVRE DE GRACE, MD 21078  
 Owner/operator country: Not reported  
 Owner/operator telephone: (410) 939-2040  
 Legal status: Private  
 Owner/Operator Type: Owner  
 Owner/Op start date: Not reported  
 Owner/Op end date: Not reported

Owner/operator name: OPERNAME  
 Owner/operator address: OPERSTREET  
 OPERCITY, AK 99999  
 Owner/operator country: Not reported  
 Owner/operator telephone: (215) 555-1212  
 Legal status: Private  
 Owner/Operator Type: Operator  
 Owner/Op start date: Not reported  
 Owner/Op end date: Not reported

Handler Activities Summary:

U.S. importer of hazardous waste: No  
 Mixed waste (haz. and radioactive): No  
 Recycler of hazardous waste: No  
 Transporter of hazardous waste: No  
 Treater, storer or disposer of HW: No  
 Underground injection activity: No  
 On-site burner exemption: No  
 Furnace exemption: No  
 Used oil fuel burner: No  
 Used oil processor: No  
 User oil refiner: No  
 Used oil fuel marketer to burner: No  
 Used oil Specification marketer: No  
 Used oil transfer facility: No

MAP FINDINGS

Map ID  
 Direction  
 Distance  
 Distance (ft.)Site

EDR ID Number  
 EPA ID Number

Database(s)

**KIDDY INC T/A TAWNEYS GARAGE (Continued)**

**1000314757**

Used oil transporter: No

Hazardous Waste Summary:

Waste code: D000  
 Waste name: Not Defined

Waste code: D001  
 Waste name: IGNITABLE HAZARDOUS WASTES ARE THOSE WASTES WHICH HAVE A FLASHPOINT OF LESS THAN 140 DEGREES FAHRENHEIT AS DETERMINED BY A PENSKEY-MARTENS CLOSED CUP FLASH POINT TESTER. ANOTHER METHOD OF DETERMINING THE FLASH POINT OF A WASTE IS TO REVIEW THE MATERIAL SAFETY DATA SHEET, WHICH CAN BE OBTAINED FROM THE MANUFACTURER OR DISTRIBUTOR OF THE MATERIAL. LACQUER THINNER IS AN EXAMPLE OF A COMMONLY USED SOLVENT WHICH WOULD BE CONSIDERED AS IGNITABLE HAZARDOUS WASTE.

Waste code: D007  
 Waste name: CHROMIUM

Waste code: D008  
 Waste name: LEAD

Waste code: D018  
 Waste name: BENZENE

Waste code: D035  
 Waste name: METHYL ETHYL KETONE

Waste code: D039  
 Waste name: TETRACHLOROETHYLENE

Waste code: D040  
 Waste name: TRICHLOROETHYLENE

Waste code: F003  
 Waste name: THE FOLLOWING SPENT NON-HALOGENATED SOLVENTS: XYLENE, ACETONE, ETHYL ACETATE, ETHYL BENZENE, ETHYL ETHER, METHYL ISOBUTYL KETONE, N-BUTYL ALCOHOL, CYCLOHEXANONE, AND METHANOL; ALL SPENT SOLVENT MIXTURES/BLENDS CONTAINING, BEFORE USE, ONLY THE ABOVE SPENT NON-HALOGENATED SOLVENTS; AND ALL SPENT SOLVENT MIXTURES/BLENDS CONTAINING, BEFORE USE, ONE OR MORE OF THE ABOVE NON-HALOGENATED SOLVENTS, AND, A TOTAL OF TEN PERCENT OR MORE (BY VOLUME) OF ONE OR MORE OF THOSE SOLVENTS LISTED IN F001, F002, F004, AND F005, AND STILL BOTTOMS FROM THE RECOVERY OF THESE SPENT SOLVENTS AND SPENT SOLVENT MIXTURES.

Waste code: F005  
 Waste name: THE FOLLOWING SPENT NON-HALOGENATED SOLVENTS: TOLUENE, METHYL ETHYL KETONE, CARBON DISULFIDE, ISOBUTANOL, PYRIDINE, BENZENE, 2-ETHOXYETHANOL, AND 2-NITROPROPANE; ALL SPENT SOLVENT MIXTURES/BLENDS CONTAINING, BEFORE USE, A TOTAL OF TEN PERCENT OR MORE (BY VOLUME) OF ONE OR MORE OF THE ABOVE NON-HALOGENATED SOLVENTS OR THOSE SOLVENTS LISTED IN F001, F002, OR F004; AND STILL BOTTOMS FROM THE RECOVERY OF THESE SPENT SOLVENTS AND SPENT SOLVENT MIXTURES.

Facility Has Received Notices of Violations:

Regulation violated: SR - COMAR 26.13.03.05E(1)

MAP FINDINGS

Map ID  
 Direction  
 Distance  
 Distance (ft.)Site

EDR ID Number

Database(s) EPA ID Number

**KIDDY INC T/A TAWNEYS GARAGE (Continued)**

**1000314757**

Area of violation: Generators - Pre-transport  
 Date violation determined: 08/14/1989  
 Date achieved compliance: 12/11/1989  
 Violation lead agency: State  
 Enforcement action: WRITTEN COMPLAINT  
 Enforcement action date: 08/14/1989  
 Enf. disposition status: Not reported  
 Enf. disp. status date: Not reported  
 Enforcement lead agency: State  
 Proposed penalty amount: Not reported  
 Final penalty amount: Not reported  
 Paid penalty amount: Not reported

Regulation violated: SR - COMAR 26.13.03.05E(1)  
 Area of violation: Generators - Pre-transport  
 Date violation determined: 08/14/1989  
 Date achieved compliance: 09/13/1989  
 Violation lead agency: State  
 Enforcement action: WRITTEN COMPLAINT  
 Enforcement action date: 08/14/1989  
 Enf. disposition status: Not reported  
 Enf. disp. status date: Not reported  
 Enforcement lead agency: State  
 Proposed penalty amount: Not reported  
 Final penalty amount: Not reported  
 Paid penalty amount: Not reported

Evaluation Action Summary:  
 Evaluation date: 12/11/1989  
 Evaluation: COMPLIANCE SCHEDULE EVALUATION  
 Area of violation: Not reported  
 Date achieved compliance: Not reported  
 Evaluation lead agency: State

Evaluation date: 08/14/1989  
 Evaluation: COMPLIANCE EVALUATION INSPECTION ON-SITE  
 Area of violation: Generators - Pre-transport  
 Date achieved compliance: 09/13/1989  
 Evaluation lead agency: State

Evaluation date: 08/14/1989  
 Evaluation: COMPLIANCE EVALUATION INSPECTION ON-SITE  
 Area of violation: Generators - Pre-transport  
 Date achieved compliance: 12/11/1989  
 Evaluation lead agency: State

**FINDS:**

Registry ID: 110001682091

**Environmental Interest/Information System**

AFS (Aerometric Information Retrieval System (AIRS) Facility Subsystem) replaces the former Compliance Data System (CDS), the National Emission Data System (NEDS), and the Storage and Retrieval of Aerometric Data (SAROAD). AIRS is the national repository for information concerning airborne pollution in the United States. AFS is used to track emissions and compliance data from industrial plants.



MAP FINDINGS

Map ID  
 Direction  
 Distance  
 Distance (ft.)Site

EDR ID Number  
 EPA ID Number

Database(s)

**KIDDY INC T/A TAWNEYS GARAGE (Continued)**

**1000314757**

AFS data are utilized by states to prepare State Implementation Plans to comply with regulatory programs and by EPA as an input for the estimation of total national emissions. AFS is undergoing a major redesign to support facility operating permits required under Title V of the Clean Air Act.

MD-PEMIS (Maryland - Permanent (Air) Emission) database houses data related to Air Emissions. Also known to the EPA as National Emissions Inventory (NEI).

RCRAInfo is a national information system that supports the Resource Conservation and Recovery Act (RCRA) program through the tracking of events and activities related to facilities that generate, transport, and treat, store, or dispose of hazardous waste. RCRAInfo allows RCRA program staff to track the notification, permit, compliance, and corrective action activities required under RCRA.

**37 KIDDY INC T/A TAWNEYS GARAGE  
 319 N ADAMS ST  
 HAVRE DE GRACE, MD**

**FINDS 1009411677  
 N/A**

FINDS:

Registry ID: 110022389217

Environmental Interest/Information System

MD-RCRA (Maryland - Resource Conservation And Recovery Act Information System) houses state information relating to the Resource Conservation and Recovery Act (RCRA).

**37 HAR-CE CONSTRUCTION, INC.  
 403 N ADAMS ST  
 HAVRE DE GRACE, MD 21078**

**MD HIST UST S104638160  
 N/A**

Historical UST:

Facility ID: 6007094  
 Tank ID: 001  
 Age: 18  
 Capacity: 500  
 Tank Status: Permanently out of use  
 Product: Heating Oil

Facility ID: 6007094  
 Tank ID: 002  
 Age: 23  
 Capacity: 2,000  
 Tank Status: Permanently out of use  
 Product: Diesel

Facility ID: 6007094  
 Tank ID: 003  
 Age: 23  
 Capacity: 6,000  
 Tank Status: Permanently out of use

MAP FINDINGS

Map ID  
 Direction  
 Distance  
 Distance (ft.)Site

EDR ID Number  
 EPA ID Number

Database(s)

**HAR-CE CONSTRUCTION, INC. (Continued)**

**S104638160**

Product: Gasoline

37

**HAR-CE CONSTRUCTION, INC.  
 403 NORTH ADAMS STREET  
 HAVRE DE GRACE, MD 21078**

**MD UST U004109668  
 N/A**

UST:

Facility Id: 18678  
 Oper Name: Not reported  
 Form Name: Robert L. Wood  
 Form Title: President  
 Form Date: 02/20/1992  
 Owner Id: 12682

Owner:

Owner Name: Har-ce Construction, Inc.  
 Owner Address: 403 North Adams Street  
 Owner City: Havre De Grace  
 Owner State: MD  
 Owner Zip: 21078  
 Owner Phone: (410) 939-2837  
 Owner Contact: Not reported

Tanks:

Tank ID: 1  
**Tank Status: Permanently Out of Use**  
 Tank Capacity: 6000  
 Substance Description: Gasoline  
 Tank Compartment: False  
 Compartment Compartment: A  
 Date Installed: 02/01/1975  
 Tank Material Desc: Asphalt Coated or Bare Steel  
 Pipe Material Desc: Bare or Galvanized Steel

Tank ID: 2  
**Tank Status: Permanently Out of Use**  
 Tank Capacity: 2000  
 Substance Description: Diesel  
 Tank Compartment: False  
 Compartment Compartment: A  
 Date Installed: 02/01/1975  
 Tank Material Desc: Asphalt Coated or Bare Steel  
 Pipe Material Desc: Bare or Galvanized Steel

Tank ID: 3  
**Tank Status: Permanently Out of Use**  
 Tank Capacity: 550  
 Substance Description: Gasoline  
 Tank Compartment: False  
 Compartment Compartment: A  
 Date Installed: 02/01/1975  
 Tank Material Desc: Asphalt Coated or Bare Steel  
 Pipe Material Desc: Bare or Galvanized Steel

MAP FINDINGS

Map ID			EDR ID Number
Direction			
Distance			
Distance (ft.)	Site	Database(s)	EPA ID Number

---

<b>37</b>	<b>SHORELINE PPM LLC</b> <b>405 N ADAMS ST</b> <b>HAVRE DE GRACE, MD</b>	<b>FINDS</b>	<b>1007081944</b> <b>N/A</b>
-----------	--	--------------	---------------------------------

FINDS:

Registry ID: 110015591411

Environmental Interest/Information System

MD-RCRA (Maryland - Resource Conservation And Recovery Act Information System) houses state information relating to the Resource Conservation and Recovery Act (RCRA).

RCRAInfo is a national information system that supports the Resource Conservation and Recovery Act (RCRA) program through the tracking of events and activities related to facilities that generate, transport, and treat, store, or dispose of hazardous waste. RCRAInfo allows RCRA program staff to track the notification, permit, compliance, and corrective action activities required under RCRA.

<b>37</b>	<b>SHORELINE PPM LLC</b> <b>405 N ADAMS ST</b> <b>HAVRE DE GRACE, MD 21078</b>	<b>RCRA-SQG</b>	<b>1006930780</b> <b>MDR000508556</b>
-----------	--	-----------------	--

RCRA-SQG:

Date form received by agency: 02/17/2010

Facility name: SHORELINE PPM LLC  
 Facility address: 405 N ADAMS ST  
 HAVRE DE GRACE, MD 21078

EPA ID: MDR000508556  
 Mailing address: N ADAMS ST  
 HAVRE DE GRACE, MD 21078

Contact: MICHAEL A MANGONE  
 Contact address: N ADAMS ST  
 HAVRE DE GRACE, MD 21078

Contact country: US  
 Contact telephone: (410) 939-7734  
 Contact email: SALES@SHORELINEPPM.COM

EPA Region: 03  
 Land type: Private

Classification: Small Small Quantity Generator  
 Description: Handler: generates more than 100 and less than 1000 kg of hazardous waste during any calendar month and accumulates less than 6000 kg of hazardous waste at any time; or generates 100 kg or less of hazardous waste during any calendar month, and accumulates more than 1000 kg of hazardous waste at any time

Owner/Operator Summary:

Owner/operator name: SHORELINE P.P.M.  
 Owner/operator address: N ADAMS ST  
 HAVRE DE GRACE, MD 21078

Owner/operator country: US  
 Owner/operator telephone: Not reported  
 Legal status: Private

Owner/Operator Type: Operator  
 Owner/Op start date: 06/06/2003  
 Owner/Op end date: Not reported

MAP FINDINGS

Map ID  
 Direction  
 Distance  
 Distance (ft.)Site

EDR ID Number

Database(s) EPA ID Number

**SHORELINE PPM LLC (Continued)**

**1006930780**

Owner/operator name: CAN MACHINE SYSTEMS LLC  
 Owner/operator address: N ADAMS ST  
 HAVRE DE GRACE, MD 21078  
 Owner/operator country: US  
 Owner/operator telephone: Not reported  
 Legal status: Private  
 Owner/Operator Type: Owner  
 Owner/Op start date: 06/06/2003  
 Owner/Op end date: Not reported

Handler Activities Summary:

U.S. importer of hazardous waste: No  
 Mixed waste (haz. and radioactive): No  
 Recycler of hazardous waste: No  
 Transporter of hazardous waste: No  
 Treater, storer or disposer of HW: No  
 Underground injection activity: No  
 On-site burner exemption: No  
 Furnace exemption: No  
 Used oil fuel burner: No  
 Used oil processor: No  
 User oil refiner: No  
 Used oil fuel marketer to burner: No  
 Used oil Specification marketer: No  
 Used oil transfer facility: No  
 Used oil transporter: No

Historical Generators:

Date form received by agency: 07/16/2003  
 Facility name: SHORELINE PPM LLC  
 Classification: Small Quantity Generator

Hazardous Waste Summary:

Waste code: D006  
 Waste name: CADMIUM  
 Waste code: D008  
 Waste name: LEAD  
 Waste code: D018  
 Waste name: BENZENE  
 Waste code: D027  
 Waste name: 1,4-DICHLOROBENZENE  
 Waste code: D038  
 Waste name: PYRIDINE  
 Waste code: D039  
 Waste name: TETRACHLOROETHYLENE  
 Waste code: D040  
 Waste name: TRICHLOROETHYLENE  
 Violation Status: No violations found

MAP FINDINGS

Map ID			EDR ID Number
Direction			
Distance			
Distance (ft.)Site		Database(s)	EPA ID Number

---

**SHORELINE PPM LLC (Continued)**

**1006930780**

Evaluation Action Summary:

Evaluation date:	10/28/2009
Evaluation:	COMPLIANCE EVALUATION INSPECTION ON-SITE
Area of violation:	Not reported
Date achieved compliance:	Not reported
Evaluation lead agency:	State

---

**37**

**731 WARREN ST  
HARVE DE GRACE, MD 21078**

**MD LEAD S113927207  
N/A**

MD LEAD:

Facility ID:	1306023169
Cert Number:	633666
Unit ID:	2ND FL
Inspection Date:	07/26/2013
Option:	Not reported
Inspection Category:	Full Risk Reduction Standard Dust Inspection
Pass/Fail:	P
Inspector Number:	8904
Inspector Name:	Forbes Troy M. M
Property Number:	1306023169

---

**38**

**UNITED STATES POSTAL SERVICE  
308 N UNION AVE  
HAVRE DE GRACE, MD 21078**

**MD HIST UST S104641565  
N/A**

Historical UST:

Facility ID:	6015072
Tank ID:	001
Age:	16
Capacity:	1500
Tank Status:	Currently in use
Product:	Heating Oil

---

**38**

**HAVRE DE GRACE WWTP  
413 SAINT JOHN ST  
HAVRE DE GRACE, MD 21078**

**MD OCPCASES S113766642  
N/A**

OCP:

Facility ID:	00-1811HA
Facility Status/Code:	CLOSED/Retrofit/Repair - Motor/Lube Oil
Date Open:	04/28/2000
Date Closed:	05/26/2000
Release:	NO
Cleanup:	NO
Registration Number:	9800

MAP FINDINGS

Map ID  
 Direction  
 Distance  
 Distance (ft.)Site

EDR ID Number

Database(s) EPA ID Number

**38 HAVRE DE GRACE WATER TREATMENT PLANT  
 413 ST. JOHN STREET  
 HAVRE DE GRACE, MD 21078**

**MD UST U004013862  
 MD NPDES N/A**

UST:

Facility Id: 9800  
 Oper Name: James Hynes  
 Form Name: James C. Hynes, Jr.  
 Form Title: Plant Superintendent  
 Form Date: 08/16/2010  
 Owner Id: 1312

Owner:

Owner Name: Harford County Government  
 Owner Address: Sustainability Coordinator 220 South Main St.  
 Owner City: Bel Air  
 Owner State: MD  
 Owner Zip: 21014  
 Owner Phone: (410) 638-4707  
 Owner Contact: Erin Ferriter

Tanks:

Tank ID: 1  
**Tank Status: Currently In Use**  
 Tank Capacity: 4000  
 Substance Description: Diesel  
 Tank Compartment: False  
 Compartment Compartment: A  
 Date Installed: 03/01/1990  
 Tank Material Desc: Fiberglass Reinforced Plastic  
 Pipe Material Desc: Copper sleeved in plastic

NPDES:

Facility Status: Not reported  
 Bay Trib Number: Not reported  
 Watershed: Not reported  
 Permit Type: Not reported  
 Description: Not reported  
 Sic Number: Not reported  
 Permit Number: Not reported  
 Npdes Number: Not reported  
 App Description: Not reported  
 Latitude/Longitude: Not reported  
 Last Issued: Not reported  
 Expiration Date: Not reported  
 Owner Name: Not reported  
 Owner Address: Not reported  
 Owner Address 2: Not reported  
 Owner City: Not reported  
 Owner State: Not reported  
 Owner Zip: Not reported  
 Received: Received\_July2013  
 Comments: Application received for Installation of one (1) diesel fired generator rated at 1474 HP to be used for emergency and emergency demand response purposes.

MAP FINDINGS

Map ID  
 Direction  
 Distance  
 Distance (ft.)Site  
 Database(s)  
 EDR ID Number  
 EPA ID Number

**38 HAVRE DE GRACE WWTP MD OCPCASES S113768464**  
**415 ST JOHN ST N/A**  
**HAVRE DE GRACE, MD 21078**

OCP:  
 Facility ID: 08-0602HA  
 Facility Status/Code: CLOSED/Tank Closure - Motor/Lube Oil  
 Date Open: 03/27/2008  
 Date Closed: 11/07/2008  
 Release: YES  
 Cleanup: YES  
 Registration Number: 15337

**38 HAVRE DE GRACE WATER TREATMENT PLANT MD UST U003965070**  
**415 ST. JOHN STREET N/A**  
**HAVRE DE GRACE, MD 21078**

UST:  
 Facility Id: 15337  
 Oper Name: Sharon Gaultney  
 Form Name: Donna Costango  
 Form Title: Deputy Director of Public Works  
 Form Date: 03/26/2004  
 Owner Id: 1408

Owner:  
 Owner Name: City of Havre de Grace  
 Owner Address: 711 Pennington Avenue  
 Owner City: Havre De Grace  
 Owner State: MD  
 Owner Zip: 21078  
 Owner Phone: (410) 939-1800  
 Owner Contact: Arthur Doty

Tanks:  
 Tank ID: 1  
**Tank Status: Permanently Out of Use**  
 Tank Capacity: 1000  
 Substance Description: Heating Oil  
 Tank Compartment: False  
 Compartment Compartment: A  
 Date Intalled: 04/01/1987  
 Tank Material Desc: Fiberglass Reinforced Plastic  
 Pipe Material Desc: Not Listed

**38 425 SAINT JOHN ST EDR US Hist Cleaners 1015059640**  
**HAVRE DE GRACE, MD 21078 N/A**

EDR Historical Cleaners:  
 Name: LUCKY CLEANING SERVICE  
 Year: 2011  
 Address: 425 SAINT JOHN ST  
  
 Name: LUCKY CLEANING SERVICE  
 Year: 2012  
 Address: 425 SAINT JOHN ST

MAP FINDINGS

Map ID			EDR ID Number
Direction			
Distance			
Distance (ft.)	Site	Database(s)	EPA ID Number

---

<b>38</b>	<b>COOKEY'S AUTO SERVICE</b>	<b>MD OCPCASES</b>	<b>S108473478</b>
	<b>424-426 N UNION AVE</b>		<b>N/A</b>
	<b>HAVRE DE GRACE, MD 21078</b>		

OCP:

Facility ID:	8-1748HA
Facility Status/Code:	CLOSED/
Date Open:	06/10/1988
Date Closed:	07/15/1988
Release:	Not reported
Cleanup:	Not reported
Registration Number:	Not reported

---

<b>38</b>	<b>409 N UNION AVE</b>	<b>EDR US Hist Cleaners</b>	<b>1015056554</b>
	<b>HAVRE DE GRACE, MD 21078</b>		<b>N/A</b>

EDR Historical Cleaners:

Name:	SUN CLEANERS
Year:	2001
Address:	409 N UNION AVE
Name:	TC CLEANERS
Year:	2002
Address:	409 N UNION AVE
Name:	SUN CLEANERS CO
Year:	2004
Address:	409 N UNION AVE
Name:	T C CLEANERS
Year:	2010
Address:	409 N UNION AVE
Name:	TC CLEANERS
Year:	2011
Address:	409 N UNION AVE
Name:	TC CLEANERS
Year:	2012
Address:	409 N UNION AVE

---

<b>39</b>	<b>METAL REFINISHING &amp; IMPROVEMENTS INC</b>	<b>RCRA-SQG</b>	<b>1000979701</b>
	<b>918 PULASKI HWY</b>	<b>FINDS</b>	<b>MD0000933234</b>
	<b>HAVRE DE GRACE, MD</b>		

RCRA-SQG:

Date form received by agency:	11/07/1994
Facility name:	METAL REFINISHING & IMPROVEMENTS INC
Facility address:	918 PULASKI HWY
	HAVRE DE GRACE, MD 210782602
EPA ID:	MD0000933234
Mailing address:	PO BOX 420
	HAVRE DE GRACE, MD 21078
Contact:	SAM BEAM
Contact address:	PO BOX 420
	HAVRE DE GRACE, MD 21078
Contact country:	US



MAP FINDINGS

Map ID  
 Direction  
 Distance  
 Distance (ft.)Site

EDR ID Number  
 EPA ID Number

Database(s)

**METAL REFINISHING & IMPROVEMENTS INC (Continued)**

**1000979701**

Contact telephone: (410) 575-7776  
 Contact email: Not reported  
 EPA Region: 03  
 Classification: Small Small Quantity Generator  
 Description: Handler: generates more than 100 and less than 1000 kg of hazardous waste during any calendar month and accumulates less than 6000 kg of hazardous waste at any time; or generates 100 kg or less of hazardous waste during any calendar month, and accumulates more than 1000 kg of hazardous waste at any time

**Owner/Operator Summary:**

Owner/operator name: METAL REFINISHING & IMPROVEMENTS INC  
 Owner/operator address: PO BOX 420  
 HAVRE DE GRACE, MD 21078  
 Owner/operator country: Not reported  
 Owner/operator telephone: (410) 575-7776  
 Legal status: Private  
 Owner/Operator Type: Owner  
 Owner/Op start date: Not reported  
 Owner/Op end date: Not reported

**Handler Activities Summary:**

U.S. importer of hazardous waste: No  
 Mixed waste (haz. and radioactive): No  
 Recycler of hazardous waste: No  
 Transporter of hazardous waste: No  
 Treater, storer or disposer of HW: No  
 Underground injection activity: No  
 On-site burner exemption: No  
 Furnace exemption: No  
 Used oil fuel burner: No  
 Used oil processor: No  
 User oil refiner: No  
 Used oil fuel marketer to burner: No  
 Used oil Specification marketer: No  
 Used oil transfer facility: No  
 Used oil transporter: No

**Hazardous Waste Summary:**

Waste code: D001  
 Waste name: IGNITABLE HAZARDOUS WASTES ARE THOSE WASTES WHICH HAVE A FLASHPOINT OF LESS THAN 140 DEGREES FAHRENHEIT AS DETERMINED BY A PENSKEY-MARTENS CLOSED CUP FLASH POINT TESTER. ANOTHER METHOD OF DETERMINING THE FLASH POINT OF A WASTE IS TO REVIEW THE MATERIAL SAFETY DATA SHEET, WHICH CAN BE OBTAINED FROM THE MANUFACTURER OR DISTRIBUTOR OF THE MATERIAL. LACQUER THINNER IS AN EXAMPLE OF A COMMONLY USED SOLVENT WHICH WOULD BE CONSIDERED AS IGNITABLE HAZARDOUS WASTE.

Waste code: D006  
 Waste name: CADMIUM

Waste code: D008  
 Waste name: LEAD

Waste code: D018  
 Waste name: BENZENE

MAP FINDINGS

Map ID  
 Direction  
 Distance  
 Distance (ft.)Site

EDR ID Number

Database(s) EPA ID Number

**METAL REFINISHING & IMPROVEMENTS INC (Continued)**

**1000979701**

Waste code: D035  
 Waste name: METHYL ETHYL KETONE

Waste code: D039  
 Waste name: TETRACHLOROETHYLENE

Waste code: D040  
 Waste name: TRICHLOROETHYLENE

Violation Status: No violations found

**FINDS:**

Registry ID: 110003505564

**Environmental Interest/Information System**

RCRAInfo is a national information system that supports the Resource Conservation and Recovery Act (RCRA) program through the tracking of events and activities related to facilities that generate, transport, and treat, store, or dispose of hazardous waste. RCRAInfo allows RCRA program staff to track the notification, permit, compliance, and corrective action activities required under RCRA.

39

EDR US Hist Auto Stat 1015674426  
 N/A

**918 PULASKI HWY  
 HAVRE DE GRACE, MD 21078**

**EDR Historical Auto Stations:**

Name: JM TOWING AUTO CLINIC & SALES  
 Year: 2003  
 Address: 918 PULASKI HWY

Name: JM TOWING AUTO CLINIC & SALES  
 Year: 2004  
 Address: 918 PULASKI HWY

Name: PARADISE AUTO BODY INC  
 Year: 2005  
 Address: 918 PULASKI HWY

Name: PARADISE AUTO BODY INC  
 Year: 2009  
 Address: 918 PULASKI HWY

Name: UPPER CHESAPEAKE AUTOMOTIVE  
 Year: 2010  
 Address: 918 PULASKI HWY

MAP FINDINGS

Map ID  
 Direction  
 Distance  
 Distance (ft.)Site

EDR ID Number

Database(s) EPA ID Number

**39 THE SEAFOOD DEALER  
 921 PULASKI HIGHWAY  
 HAVRE DE GRACE, MD 21078**

**MD OCPCASES U003888257  
 MD UST N/A**

OCP:

Facility ID: 98-1376HA  
 Facility Status/Code: CLOSED/Tank Closure - Motor/Lube Oil  
 Date Open: 01/12/1998  
 Date Closed: 02/05/1999  
 Release: YES  
 Cleanup: YES  
 Registration Number: 7787

UST:

Facility Id: 7787  
 Oper Name: Not reported  
 Form Name: Christina V. Nocar  
 Form Title: Owner  
 Form Date: 08/13/1998  
 Owner Id: 4595

Owner:

Owner Name: Christina V. Nocar  
 Owner Address: 808 Frog Mortar Road  
 Owner City: Baltimore  
 Owner State: MD  
 Owner Zip: 21220  
 Owner Phone: (410) 335-7160  
 Owner Contact: Christina V. Nocar

Tanks:

Tank ID: 1  
**Tank Status: Permanently Out of Use**  
 Tank Capacity: 4000  
 Substance Description: Gasoline  
 Tank Compartment: False  
 Compartment Compartment: A  
 Date Installed: Not reported  
 Tank Material Desc: Asphalt Coated or Bare Steel  
 Pipe Material Desc: Bare or Galvanized Steel

Tank ID: 2  
**Tank Status: Permanently Out of Use**  
 Tank Capacity: 4000  
 Substance Description: Gasoline  
 Tank Compartment: False  
 Compartment Compartment: A  
 Date Installed: Not reported  
 Tank Material Desc: Asphalt Coated or Bare Steel  
 Pipe Material Desc: Bare or Galvanized Steel

Tank ID: 3  
**Tank Status: Permanently Out of Use**  
 Tank Capacity: 4000  
 Substance Description: Gasoline  
 Tank Compartment: False  
 Compartment Compartment: A  
 Date Installed: Not reported  
 Tank Material Desc: Asphalt Coated or Bare Steel

MAP FINDINGS

Map ID  
 Direction  
 Distance  
 Distance (ft.)Site

EDR ID Number  
 EPA ID Number

Database(s)

**THE SEAFOOD DEALER (Continued)**

**U003888257**

Pipe Material Desc: Bare or Galvanized Steel  
 Tank ID: 4  
**Tank Status: Permanently Out of Use**  
 Tank Capacity: 4000  
 Substance Description: Gasoline  
 Tank Compartment: False  
 Compartment Compartment: A  
 Date Installed: Not reported  
 Tank Material Desc: Asphalt Coated or Bare Steel  
 Pipe Material Desc: Bare or Galvanized Steel

Tank ID: 5  
**Tank Status: Permanently Out of Use**  
 Tank Capacity: 550  
 Substance Description: Heating Oil  
 Tank Compartment: False  
 Compartment Compartment: A  
 Date Installed: Not reported  
 Tank Material Desc: Asphalt Coated or Bare Steel  
 Pipe Material Desc: Bare or Galvanized Steel

Tank ID: 6  
**Tank Status: Permanently Out of Use**  
 Tank Capacity: 550  
 Substance Description: Used Oil  
 Tank Compartment: False  
 Compartment Compartment: A  
 Date Installed: Not reported  
 Tank Material Desc: Asphalt Coated or Bare Steel  
 Pipe Material Desc: Bare or Galvanized Steel

39

**916 PULASKI HWY  
 HAVRE DE GRACE, MD 21078**

EDR US Hist Auto Stat 1015673912  
 N/A

EDR Historical Auto Stations:  
 Name: QUALITY PAINT & REPAIR  
 Year: 2005  
 Address: 916 PULASKI HWY

40

**WALTER PROPERTY  
 650 GREEN ST  
 HAVRE DE GRACE, MD 21078**

MD OCPCASES S106244486  
 N/A

OCP:  
 Facility ID: 04-0762HA  
 Facility Status/Code: CLOSED/Aboveground Tank - Residential Heating Oil  
 Date Open: 10/15/2003  
 Date Closed: 05/26/2004  
 Release: YES  
 Cleanup: YES  
 Registration Number: Not reported

MAP FINDINGS

Map ID			EDR ID Number
Direction			
Distance			
Distance (ft.)	Site	Database(s)	EPA ID Number

41	<b>CHESAPEAKE RENT-ALL</b> <b>210 NORTH STOKES STREET</b> <b>HAVRE DE GRACE, MD 21078</b>	RCRA NonGen / NLR	1010319111 MDA000017494
----	---	-------------------	----------------------------

RCRA NonGen / NLR:

Date form received by agency: 08/26/2005  
 Facility name: CHESAPEAKE RENT-ALL  
 Facility address: 210 NORTH STOKES STREET  
 HAVRE DE GRACE, MD 21078  
 EPA ID: MDA000017494  
 Contact: Not reported  
 Contact address: Not reported  
 Not reported  
 Contact country: US  
 Contact telephone: Not reported  
 Contact email: Not reported  
 EPA Region: 03  
 Land type: Facility is not located on Indian land. Additional information is not known.  
 Classification: Non-Generator  
 Description: Handler: Non-Generators do not presently generate hazardous waste

Handler Activities Summary:

U.S. importer of hazardous waste: No  
 Mixed waste (haz. and radioactive): No  
 Recycler of hazardous waste: No  
 Transporter of hazardous waste: No  
 Treater, storer or disposer of HW: No  
 Underground injection activity: No  
 On-site burner exemption: No  
 Furnace exemption: No  
 Used oil fuel burner: No  
 Used oil processor: No  
 User oil refiner: No  
 Used oil fuel marketer to burner: No  
 Used oil Specification marketer: No  
 Used oil transfer facility: No  
 Used oil transporter: No

Facility Has Received Notices of Violations:

Regulation violated: Not reported  
 Area of violation: Generators - General  
 Date violation determined: 08/26/2005  
 Date achieved compliance: 10/19/2005  
 Violation lead agency: State  
 Enforcement action: SITE COMPLAINT  
 Enforcement action date: 08/26/2005  
 Enf. disposition status: Not reported  
 Enf. disp. status date: Not reported  
 Enforcement lead agency: State  
 Proposed penalty amount: Not reported  
 Final penalty amount: Not reported  
 Paid penalty amount: Not reported

Evaluation Action Summary:

Evaluation date: 10/19/2005  
 Evaluation: FOLLOW-UP INSPECTION  
 Area of violation: Not reported  
 Date achieved compliance: Not reported

MAP FINDINGS

Map ID  
 Direction  
 Distance  
 Distance (ft.)Site

EDR ID Number  
 EPA ID Number

Database(s)

**CHESAPEAKE RENT-ALL (Continued)**

1010319111

Evaluation lead agency: State  
 Evaluation date: 08/26/2005  
 Evaluation: COMPLIANCE EVALUATION INSPECTION ON-SITE  
 Area of violation: Generators - General  
 Date achieved compliance: 10/19/2005  
 Evaluation lead agency: State

41 **CHESAPEAKE RENT ALL**  
**210 N STOKES ST**  
**HAVRE DE GRACE, MD 21078**

MD OCPCASES S109123164  
 N/A

OCP:  
 Facility ID: 08-0768HA  
 Facility Status/Code: CLOSED/Tank Closure - Motor/Lube Oil  
 Date Open: 06/12/2008  
 Date Closed: 05/07/2010  
 Release: YES  
 Cleanup: YES  
 Registration Number: Not reported

42 **T&C AUTO SALES**  
**942 PULASKI HWY**  
**HAVRE DE GRACE, MD 21078**

MD OCPCASES S110294876  
 N/A

OCP:  
 Facility ID: 04-0434HA  
 Facility Status/Code: CLOSED/Dumping  
 Date Open: 08/28/2003  
 Date Closed: 05/26/2004  
 Release: YES  
 Cleanup: YES  
 Registration Number: Not reported

42 **933 PULASKI HWY**  
**HAVRE DE GRACE, MD 21078**

EDR US Hist Auto Stat 1015678877  
 N/A

EDR Historical Auto Stations:  
 Name: THE TRANSMISSION SHOP  
 Year: 2001  
 Address: 933 PULASKI HWY  
 Name: ATLANTIC AUTOMOTIVE SRVC CTR  
 Year: 2004  
 Address: 933 PULASKI HWY  
 Name: ATLANTIC AUTOMOTIVE SERVICE  
 Year: 2008  
 Address: 933 PULASKI HWY  
 Name: ATLANTIC AUTOMOTIVE CORP  
 Year: 2010  
 Address: 933 PULASKI HWY  
 Name: ATLANTIC AUTOMOTIVE SERVICE CENTER

MAP FINDINGS

Map ID  
 Direction  
 Distance  
 Distance (ft.)Site  
 Database(s)  
 EPA ID Number  
 EDR ID Number

(Continued)

1015678877

Year: 2011  
 Address: 933 PULASKI HWY  
 Name: ATLANTIC AUTOMOTIVE SERVICE CENTER  
 Year: 2012  
 Address: 933 PULASKI HWY

43 POLICE DEPT  
 450 PENNINGTON AVE  
 HAVRE DE GRACE, MD 21078

MD OCPCASES S104607190  
 N/A

OCP:  
 Facility ID: 95-2633HA  
 Facility Status/Code: CLOSED/Tank Closure - Motor/Lube Oil  
 Date Open: 05/01/1995  
 Date Closed: 11/15/2011  
 Release: YES  
 Cleanup: YES  
 Registration Number: 8978

43 HAVRE DE GRACE POLICE DEPARTMENT  
 450 PENNINGTON AVENUE  
 HAVRE DE GRACE, MD 21078

MD UST U003738478  
 N/A

UST:  
 Facility Id: 8978  
 Oper Name: Donna Costango  
 Form Name: Donna Costango  
 Form Title: Assistant Director, DPW  
 Form Date: 12/17/1998  
 Owner Id: 1408  
 Owner:  
 Owner Name: City of Havre de Grace  
 Owner Address: 711 Pennington Avenue  
 Owner City: Havre De Grace  
 Owner State: MD  
 Owner Zip: 21078  
 Owner Phone: (410) 939-1800  
 Owner Contact: Arthur Doty

Tanks:  
 Tank ID: 1  
**Tank Status: Permanently Out of Use**  
 Tank Capacity: 1000  
 Substance Description: Diesel  
 Tank Compartment: False  
 Compartment Compartment: A  
 Date Installed: Not reported  
 Tank Material Desc: Asphalt Coated or Bare Steel  
 Pipe Material Desc: Bare or Galvanized Steel  
 Tank ID: 2  
**Tank Status: Permanently Out of Use**  
 Tank Capacity: 550  
 Substance Description: Gasoline

MAP FINDINGS

Map ID  
 Direction  
 Distance  
 Distance (ft.)Site

EDR ID Number  
 EPA ID Number

Database(s)

**HAVRE DE GRACE POLICE DEPARTMENT (Continued)**

**U003738478**

Tank Compartment: False  
 Compartment Compartment: A  
 Date Installed: Not reported  
 Tank Material Desc: Asphalt Coated or Bare Steel  
 Pipe Material Desc: Bare or Galvanized Steel

43

**MCSPADDEN CLEANERS  
 358 PENNINGTON AVENUE  
 HAVRE DE GRACE, MD 21078**

**CERCLIS 1015754939  
 MDN000306903**

CERCLIS:

Site ID: 0306903  
 EPA ID: MDN000306903  
 Facility County: HARFORD  
 Short Name: MCSPADDEN CLEANERS  
 Congressional District: 02  
 IFMS ID: Not reported  
 SMSA Number: Not reported  
 USGC Hydro Unit: Not reported  
 Federal Facility: Not a Federal Facility  
 DMNSN Number: 0.00000  
 Site Orphan Flag: Not reported  
 RCRA ID: Not reported  
 USGS Quadrangle: Not reported  
 Site Init By Prog: S  
 NFRAP Flag: Not reported  
 Parent ID: Not reported  
 RST Code: Not reported  
 EPA Region: 03  
 Classification: Not reported  
 Site Settings Code: Not reported  
 NPL Status: Not on the NPL  
 DMNSN Unit Code: Not reported  
 RBRAC Code: Not reported  
 RResp Fed Agency Code: Not reported  
 Non NPL Status: PA Ongoing  
 Non NPL Status Date: 12/10/12  
 Site Fips Code: 24025  
 CC Concurrence Date: / /  
 CC Concurrence FY: Not reported  
 Alias EPA ID: Not reported  
 Site FUDS Flag: Not reported

CERCLIS Site Contact Name(s):

Contact ID: 13003857.00000  
 Contact Name: Not reported  
 Contact Tel: Not reported  
 Contact Title: Site Assessment Manager (SAM)  
 Contact Email: Not reported

Alias Comments: Not reported  
 Site Description: Not reported

CERCLIS Assessment History:

Action Code: 001  
 Action: DISCOVERY



MAP FINDINGS

Map ID		EDR ID Number
Direction		
Distance		
Distance (ft.)Site	Database(s)	EPA ID Number

---

**MCSPADDEN CLEANERS (Continued)**

**1015754939**

Date Started: / /  
 Date Completed: 06/01/08  
 Priority Level: Not reported  
 Operable Unit: SITEWIDE  
 Primary Responsibility: EPA Fund-Financed  
 Planning Status: Not reported  
 Urgency Indicator: Not reported  
 Action Anomaly: Not reported

**43 FERGISON PROPERTY  
 415 PENNINGTON AVE  
 HAVRE DE GRACE, MD 21078**

**MD OCPCASES S104617999  
 N/A**

OCP:  
 Facility ID: 00-0932HA  
 Facility Status/Code: CLOSED/B-9  
 Date Open: 11/17/1999  
 Date Closed: 05/25/2000  
 Release: YES  
 Cleanup: YES  
 Registration Number: 9478

**43 MCLHINNEY BUILDING  
 415 PENNINGTON AVENUE  
 HAVRE DE GRACE, MD 21078**

**MD UST U002240509  
 MD HIST UST N/A**

UST:  
 Facility Id: 9478  
 Oper Name: Charles Mclhinney  
 Form Name: Charles L. McLhinney  
 Form Title: Co-Owner  
 Form Date: 03/22/2000  
 Owner Id: 6871

Owner:  
 Owner Name: Eleanor M. Ferguson  
 Owner Address: 100 Francis St.  
 Owner City: Havre De Grace  
 Owner State: MD  
 Owner Zip: 21078  
 Owner Phone: (410) 939-3818  
 Owner Contact: Charles L. McLhinney

Tanks:  
 Tank ID: 1  
**Tank Status: Permanently Out of Use**  
 Tank Capacity: 550  
 Substance Description: Heating Oil  
 Tank Compartment: False  
 Compartment Compartment: A  
 Date Installed: 07/01/1967  
 Tank Material Desc: Asphalt Coated or Bare Steel  
 Pipe Material Desc: Bare or Galvanized Steel

MAP FINDINGS

Map ID  
 Direction  
 Distance  
 Distance (ft.)Site

EDR ID Number  
 EPA ID Number

Database(s)

**MCLHINNEY BUILDING (Continued)**

**U002240509**

Historical UST:  
 Facility ID: 6007146  
 Tank ID: 001  
 Age: 29  
 Capacity: 550  
 Tank Status: Currently in use  
 Product: Heating Oil

43

**142 N WASHINGTON ST  
 HAVRE DE GRACE, MD 21078**

**MD HIST UST S104641585  
 MD LEAD N/A**

Historical UST:  
 Facility ID: 6015096  
 Tank ID: 001  
 Age: Not reported  
 Capacity: 1000  
 Tank Status: Currently in use  
 Product: Heating Oil

MD LEAD:  
 Facility ID: 1306032613  
 Cert Number: 484721  
 Unit ID: 142 B  
 Inspection Date: 03/09/2010  
 Option: Charles Mclhinney  
 Inspection Category: Full Risk Reduction Standard Dust Inspection  
 Pass/Fail: P  
 Inspector Number: 7614  
 Inspector Name: King Stephanie  
 Property Number: 1306032613

Facility ID: 1306032613  
 Cert Number: 484735  
 Unit ID: C  
 Inspection Date: 03/26/2010  
 Option: Full Risk Reduction Standard  
 Inspection Category: Full Risk Reduction Standard Dust Inspection  
 Pass/Fail: P  
 Inspector Number: 7614  
 Inspector Name: King Stephanie  
 Property Number: 1306032613

Facility ID: 1306032613  
 Cert Number: 560591  
 Unit ID: C  
 Inspection Date: 05/23/2011  
 Option: Full Risk Reduction Standard  
 Inspection Category: Full Risk Reduction Standard Dust Inspection  
 Pass/Fail: P  
 Inspector Number: 7614  
 Inspector Name: King Stephanie  
 Property Number: 1306032613

MAP FINDINGS

Map ID  
 Direction  
 Distance  
 Distance (ft.)Site

EDR ID Number  
 EPA ID Number

Database(s)

**43 CCL BIOMEDICAL INC  
 224 N WASHINGTON ST  
 HAVRE DE GRACE, MD 21078**

**RCRA-CESQG 1006817163  
 MDR000508465**

RCRA-CESQG:

Date form received by agency: 06/30/2003  
 Facility name: CCL BIOMEDICAL INC  
 Facility address: 224 N WASHINGTON ST  
 HAVRE DE GRACE, MD 21078  
 EPA ID: MDR000508465  
 Contact: NINA LAMBA  
 Contact address: 224 N WASHINGTON ST  
 HAVRE DE GRACE, MD 21078  
 Contact country: Not reported  
 Contact telephone: (410) 939-9356  
 Contact email: Not reported  
 EPA Region: 03  
 Classification: Conditionally Exempt Small Quantity Generator  
 Description: Handler: generates 100 kg or less of hazardous waste per calendar month, and accumulates 1000 kg or less of hazardous waste at any time; or generates 1 kg or less of acutely hazardous waste per calendar month, and accumulates at any time: 1 kg or less of acutely hazardous waste; or 100 kg or less of any residue or contaminated soil, waste or other debris resulting from the cleanup of a spill, into or on any land or water, of acutely hazardous waste; or generates 100 kg or less of any residue or contaminated soil, waste or other debris resulting from the cleanup of a spill, into or on any land or water, of acutely hazardous waste during any calendar month, and accumulates at any time: 1 kg or less of acutely hazardous waste; or 100 kg or less of any residue or contaminated soil, waste or other debris resulting from the cleanup of a spill, into or on any land or water, of acutely hazardous waste

Owner/Operator Summary:

Owner/operator name: HAVRE DE GRACE CORPORATE CTR  
 Owner/operator address: Not reported  
 Not reported  
 Owner/operator country: Not reported  
 Owner/operator telephone: Not reported  
 Legal status: Private  
 Owner/Operator Type: Owner  
 Owner/Op start date: 04/27/1995  
 Owner/Op end date: Not reported

Owner/operator name: CCL BIOMEDICAL INC  
 Owner/operator address: Not reported  
 Not reported  
 Owner/operator country: Not reported  
 Owner/operator telephone: Not reported  
 Legal status: Private  
 Owner/Operator Type: Operator  
 Owner/Op start date: 07/01/2003  
 Owner/Op end date: Not reported

Handler Activities Summary:

U.S. importer of hazardous waste: No  
 Mixed waste (haz. and radioactive): No  
 Recycler of hazardous waste: No

MAP FINDINGS

Map ID  
 Direction  
 Distance  
 Distance (ft.)Site

EDR ID Number

Database(s) EPA ID Number

**CCL BIOMEDICAL INC (Continued)**

**1006817163**

Transporter of hazardous waste: No  
 Treater, storer or disposer of HW: No  
 Underground injection activity: No  
 On-site burner exemption: No  
 Furnace exemption: No  
 Used oil fuel burner: No  
 Used oil processor: No  
 User oil refiner: No  
 Used oil fuel marketer to burner: No  
 Used oil Specification marketer: No  
 Used oil transfer facility: No  
 Used oil transporter: No

**Hazardous Waste Summary:**

Waste code: D001  
 Waste name: IGNITABLE HAZARDOUS WASTES ARE THOSE WASTES WHICH HAVE A FLASHPOINT OF LESS THAN 140 DEGREES FAHRENHEIT AS DETERMINED BY A PENSKEY-MARTENS CLOSED CUP FLASH POINT TESTER. ANOTHER METHOD OF DETERMINING THE FLASH POINT OF A WASTE IS TO REVIEW THE MATERIAL SAFETY DATA SHEET, WHICH CAN BE OBTAINED FROM THE MANUFACTURER OR DISTRIBUTOR OF THE MATERIAL. LACQUER THINNER IS AN EXAMPLE OF A COMMONLY USED SOLVENT WHICH WOULD BE CONSIDERED AS IGNITABLE HAZARDOUS WASTE.

Waste code: D002  
 Waste name: A WASTE WHICH HAS A PH OF LESS THAN 2 OR GREATER THAN 12.5 IS CONSIDERED TO BE A CORROSIVE HAZARDOUS WASTE. SODIUM HYDROXIDE, A CAUSTIC SOLUTION WITH A HIGH PH, IS OFTEN USED BY INDUSTRIES TO CLEAN OR DEGREASE PARTS. HYDROCHLORIC ACID, A SOLUTION WITH A LOW PH, IS USED BY MANY INDUSTRIES TO CLEAN METAL PARTS PRIOR TO PAINTING. WHEN THESE CAUSTIC OR ACID SOLUTIONS BECOME CONTAMINATED AND MUST BE DISPOSED, THE WASTE WOULD BE A CORROSIVE HAZARDOUS WASTE.

Waste code: D011  
 Waste name: SILVER

Waste code: F003  
 Waste name: THE FOLLOWING SPENT NON-HALOGENATED SOLVENTS: XYLENE, ACETONE, ETHYL ACETATE, ETHYL BENZENE, ETHYL ETHER, METHYL ISOBUTYL KETONE, N-BUTYL ALCOHOL, CYCLOHEXANONE, AND METHANOL; ALL SPENT SOLVENT MIXTURES/BLENDS CONTAINING, BEFORE USE, ONLY THE ABOVE SPENT NON-HALOGENATED SOLVENTS; AND ALL SPENT SOLVENT MIXTURES/BLENDS CONTAINING, BEFORE USE, ONE OR MORE OF THE ABOVE NON-HALOGENATED SOLVENTS, AND, A TOTAL OF TEN PERCENT OR MORE (BY VOLUME) OF ONE OR MORE OF THOSE SOLVENTS LISTED IN F001, F002, F004, AND F005, AND STILL BOTTOMS FROM THE RECOVERY OF THESE SPENT SOLVENTS AND SPENT SOLVENT MIXTURES.

Waste code: F005  
 Waste name: THE FOLLOWING SPENT NON-HALOGENATED SOLVENTS: TOLUENE, METHYL ETHYL KETONE, CARBON DISULFIDE, ISOBUTANOL, PYRIDINE, BENZENE, 2-ETHOXYETHANOL, AND 2-NITROPROPANE; ALL SPENT SOLVENT MIXTURES/BLENDS CONTAINING, BEFORE USE, A TOTAL OF TEN PERCENT OR MORE (BY VOLUME) OF ONE OR MORE OF THE ABOVE NON-HALOGENATED SOLVENTS OR THOSE SOLVENTS LISTED IN F001, F002, OR F004; AND STILL BOTTOMS FROM THE RECOVERY OF THESE SPENT SOLVENTS AND SPENT SOLVENT MIXTURES.

Waste code: U002

MAP FINDINGS

Map ID  
 Direction  
 Distance  
 Distance (ft.)Site

EDR ID Number  
 EPA ID Number

Database(s)

**CCL BIOMEDICAL INC (Continued)**

**1006817163**

Waste name: ACETONE (I)  
 Waste code: U193  
 Waste name: 1,2-OXATHIOLANE, 2,2-DIOXIDE  
 Waste code: U213  
 Waste name: FURAN, TETRAHYDRO-(I)  
 Waste code: U220  
 Waste name: BENZENE, METHYL-  
 Violation Status: No violations found

**44 CITY OF HAVRE DE GRACE  
 711 PENNINGTON AVE  
 HAVRE DE GRACE, MD 21078**

**MD OCPCASES S104609257  
 N/A**

OCP:  
 Facility ID: 92-2312HA  
 Facility Status/Code: CLOSED/  
 Date Open: 04/29/1992  
 Date Closed: 03/17/1993  
 Release: Not reported  
 Cleanup: Not reported  
 Registration Number: Not reported

**45 ST. JOHN'S EPISCOPAL CHURCH  
 114 N. UNION AVENUE  
 HAVRE DE GRACE, MD 21078**

**MD UST U003734537  
 N/A**

UST:  
 Facility Id: 2076  
 Oper Name: Father Rory Harris  
 Form Name: Rev. Rory Harris  
 Form Title: Rector  
 Form Date: 06/12/1997  
 Owner Id: 1389  
 Owner:  
 Owner Name: St. John's Epicopal Church  
 Owner Address: 114 Union Avenue  
 Owner City: Havre De Grace  
 Owner State: MD  
 Owner Zip: 21078  
 Owner Phone: (410) 939-2107  
 Owner Contact: Father Rory Harris

Tanks:  
 Tank ID: 1  
**Tank Status: Permanently Out of Use**  
 Tank Capacity: 1000  
 Substance Description: Heating Oil  
 Tank Compartment: False  
 Compartment Compartment: A  
 Date Intalled: 01/01/1970  
 Tank Material Desc: Asphalt Coated or Bare Steel  
 Pipe Material Desc: Copper

MAP FINDINGS

Map ID  
 Direction  
 Distance  
 Distance (ft.)Site

EDR ID Number  
 EPA ID Number

Database(s)

**ST. JOHN'S EPISCOPAL CHURCH (Continued)**

**U003734537**

Tank ID: 2  
**Tank Status: Permanently Out of Use**  
 Tank Capacity: 1000  
 Substance Description: Heating Oil  
 Tank Compartment: False  
 Compartment Compartment: A  
 Date Installed: 01/01/1952  
 Tank Material Desc: Asphalt Coated or Bare Steel  
 Pipe Material Desc: Unknown

45

**ST. JOHN'S EPISCOPAL CHURCH  
 114 N UNION AVE  
 HAVRE DE GRACE, MD 21078**

**MD HIST UST**

**S104638124  
 N/A**

Historical UST:

Facility ID: 6007051  
 Tank ID: 001  
 Age: 28  
 Capacity: 1,000  
 Tank Status: Currently in use  
 Product: Heating Oil

Facility ID: 6007051  
 Tank ID: 002  
 Age: 46  
 Capacity: 1,000  
 Tank Status: Permanently out of use  
 Product: Heating Oil

46

**ST. JOHN'S TOWERS  
 505 CONGRESS AVE  
 HAVRE DE GRACE, MD 21078**

**MD OCPCASES**

**S108472919  
 N/A**

OCP:

Facility ID: 8-0896HA  
 Facility Status/Code: CLOSED/  
 Date Open: 12/02/1987  
 Date Closed: 10/04/1988  
 Release: Not reported  
 Cleanup: Not reported  
 Registration Number: Not reported

Facility ID: 96-2141HA  
 Facility Status/Code: CLOSED/B-9  
 Date Open: 05/09/1996  
 Date Closed: 02/25/1997  
 Release: YES  
 Cleanup: Not reported  
 Registration Number: 2076

MAP FINDINGS

Map ID  
 Direction  
 Distance  
 Distance (ft.)Site

EDR ID Number  
 EPA ID Number

Database(s)

46 ST. JOHN'S TOWERS, INC.  
 505 CONGRESS AVENUE  
 HAVRE DE GRACE, MD 21078

MD UST U002240463  
 MD HIST UST N/A

UST:

Facility Id: 3809  
 Oper Name: Sharon McGlothlin  
 Form Name: Sharon McGlothlin  
 Form Title: Executive Director  
 Form Date: 05/27/1997  
 Owner Id: 2478

Owner:

Owner Name: St. John's Towers, Inc.  
 Owner Address: 505 Congress Avenue  
 Owner City: Havre De Grace  
 Owner State: MD  
 Owner Zip: 21078  
 Owner Phone: (410) 939-5040  
 Owner Contact: Sharon McGlothlin

Tanks:

Tank ID: 1  
**Tank Status: Permanently Out of Use**  
 Tank Capacity: 10000  
 Substance Description: Heating Oil  
 Tank Compartment: False  
 Compartment Compartment: A  
 Date Installed: 06/01/1963  
 Tank Material Desc: Asphalt Coated or Bare Steel  
 Pipe Material Desc: Unknown

Historical UST:

Facility ID: 6007043  
 Tank ID: 001  
 Age: 29  
 Capacity: 10,000  
 Tank Status: Currently in use  
 Product: Heating Oil

47 HAVRE DE GRACE PLT  
 200 BLOCK JUNIATA ST  
 HAVRE DE GRACE, MD 21078

MD SHWS 1000429613  
 MD RGA HWS N/A

SHWS:

Facility ID: (MD-162)  
 Alias Name: NONE  
**Status: No Further Remedial Action**  
 Facility Type: State Master List

RGA HWS:

2009 HAVRE DE GRACE PLT 200 BLOCK JUNIATA ST  
 2006 HAVRE DE GRACE PLT 200 BLOCK JUNIATA ST  
 2005 HAVRE DE GRACE PLT 200 BLOCK JUNIATA ST  
 2003 HAVRE DE GRACE PLT 200 BLOCK JUNIATA ST  
 2002 HAVRE DE GRACE PLT 200 BLOCK JUNIATA ST  
 2000 HAVRE DE GRACE PLT (MD-162) 200 BLOCK JUNIATA ST  
 1998 HAVRE DE GRACE PLT 200 BLOCK JUNIATA ST

MAP FINDINGS

Map ID		EDR ID Number
Direction		
Distance		
Distance (ft.)	Database(s)	EPA ID Number
Site		

**HAVRE DE GRACE PLT (Continued)**

**1000429613**

1997	HAVRE DE GRACE PLT	200 BLOCK JUNIATA ST
1995	HAVRE DE GRACE PLT	200 BLOCK JUNIATA ST

**47**

**CRAIGS AUTO SERVICE  
201 N JUNIATA ST  
HAVRE DE GRACE, MD**

**RCRA-SQG 1000691005  
FINDS MDD985408897  
MD OCPCASES  
MD HIST UST**

RCRA-SQG:

Date form received by agency: 03/31/1992  
 Facility name: CRAIGS AUTO SERVICE  
 Facility address: 201 N JUNIATA ST  
 HAVRE DE GRACE, MD 21078  
 EPA ID: MDD985408897  
 Mailing address: PO BOX 36  
 HAVRE DE GRACE, MD 21078  
 Contact: BAY WETTIG  
 Contact address: 201 N JUNIATA ST  
 HAVRE DE GRACE, MD 21078  
 Contact country: US  
 Contact telephone: (410) 939-2181  
 Contact email: Not reported  
 EPA Region: 03  
 Classification: Small Small Quantity Generator  
 Description: Handler: generates more than 100 and less than 1000 kg of hazardous waste during any calendar month and accumulates less than 6000 kg of hazardous waste at any time; or generates 100 kg or less of hazardous waste during any calendar month, and accumulates more than 1000 kg of hazardous waste at any time

Owner/Operator Summary:

Owner/operator name: PEGGY CRAIG  
 Owner/operator address: 503 CAMILLA ST  
 HAVRE DE GRACE, MD 21078  
 Owner/operator country: Not reported  
 Owner/operator telephone: (410) 939-2528  
 Legal status: Private  
 Owner/Operator Type: Owner  
 Owner/Op start date: Not reported  
 Owner/Op end date: Not reported

Handler Activities Summary:

U.S. importer of hazardous waste: No  
 Mixed waste (haz. and radioactive): No  
 Recycler of hazardous waste: No  
 Transporter of hazardous waste: No  
 Treater, storer or disposer of HW: No  
 Underground injection activity: No  
 On-site burner exemption: No  
 Furnace exemption: No  
 Used oil fuel burner: No  
 Used oil processor: No  
 User oil refiner: No  
 Used oil fuel marketer to burner: No  
 Used oil Specification marketer: No  
 Used oil transfer facility: No  
 Used oil transporter: No



MAP FINDINGS

Map ID  
 Direction  
 Distance  
 Distance (ft.)Site

EDR ID Number

Database(s) EPA ID Number

**CRAIGS AUTO SERVICE (Continued)**

**1000691005**

Hazardous Waste Summary:

Waste code: D001  
 Waste name: IGNITABLE HAZARDOUS WASTES ARE THOSE WASTES WHICH HAVE A FLASHPOINT OF LESS THAN 140 DEGREES FAHRENHEIT AS DETERMINED BY A PENSKY-MARTENS CLOSED CUP FLASH POINT TESTER. ANOTHER METHOD OF DETERMINING THE FLASH POINT OF A WASTE IS TO REVIEW THE MATERIAL SAFETY DATA SHEET, WHICH CAN BE OBTAINED FROM THE MANUFACTURER OR DISTRIBUTOR OF THE MATERIAL. LACQUER THINNER IS AN EXAMPLE OF A COMMONLY USED SOLVENT WHICH WOULD BE CONSIDERED AS IGNITABLE HAZARDOUS WASTE.

Waste code: D006  
 Waste name: CADMIUM

Waste code: D007  
 Waste name: CHROMIUM

Waste code: D008  
 Waste name: LEAD

Waste code: D018  
 Waste name: BENZENE

Waste code: D021  
 Waste name: CHLOROBENZENE

Waste code: D027  
 Waste name: 1,4-DICHLOROBENZENE

Waste code: D039  
 Waste name: TETRACHLOROETHYLENE

Waste code: D040  
 Waste name: TRICHLOROETHYLENE

Violation Status: No violations found

**FINDS:**

Registry ID: 110003532892

**Environmental Interest/Information System**

MD-RCRA (Maryland - Resource Conservation And Recovery Act Information System) houses state information relating to the Resource Conservation and Recovery Act (RCRA).

RCRAInfo is a national information system that supports the Resource Conservation and Recovery Act (RCRA) program through the tracking of events and activities related to facilities that generate, transport, and treat, store, or dispose of hazardous waste. RCRAInfo allows RCRA program staff to track the notification, permit, compliance, and corrective action activities required under RCRA.

**OCP:**

Facility ID: 99-1758HA  
 Facility Status/Code: CLOSED/Tank Closure - Motor/Lube Oil  
 Date Open: 01/20/1999

MAP FINDINGS

Map ID			EDR ID Number
Direction			
Distance			
Distance (ft.)	Site	Database(s)	EPA ID Number

---

**CRAIGS AUTO SERVICE (Continued)**

**1000691005**

Date Closed: 03/01/1999  
 Release: YES  
 Cleanup: YES  
 Registration Number: 8011

Historical UST:

Facility ID: 3007398  
 Tank ID: 001  
 Age: 29  
 Capacity: 1,000  
 Tank Status: Currently in use  
 Product: Gasoline

47

**CRAIG'S AUTO SERVICE  
 201 N. JUNIATA STREET  
 HAVRE DE GRACE, MD 21078**

**MD UST U003738061  
 N/A**

UST:

Facility Id: 8011  
 Oper Name: Bay Wettig  
 Form Name: Peggy Craig  
 Form Title: Owner  
 Form Date: 08/12/1998  
 Owner Id: 4719

Owner:

Owner Name: Peggy H. Craig  
 Owner Address: 201 N. Juniata Street  
 Owner City: Havre De Grace  
 Owner State: MD  
 Owner Zip: 21078  
 Owner Phone: (410) 939-2181  
 Owner Contact: Bay Wettig

Tanks:

Tank ID: 1  
**Tank Status: Permanently Out of Use**  
 Tank Capacity: 1000  
 Substance Description: Gasoline  
 Tank Compartment: False  
 Compartment Compartment: A  
 Date Installed: 03/24/1967  
 Tank Material Desc: Cathodically Protected Steel (Coating w/CP - Galvanic)  
 Pipe Material Desc: Bare or Galvanized Steel

MAP FINDINGS

Map ID  
 Direction  
 Distance  
 Distance (ft.)Site

EDR ID Number  
 EPA ID Number

Database(s)

**47 HAVRE DE GRACE HIGH SCH  
 700 CONGRESS AVE  
 HAVRE DE GRACE, MD 21078**

**RCRA-CESQG 1004720868  
 MDR000015727**

RCRA-CESQG:

Date form received by agency: 10/29/1997  
 Facility name: HAVRE DE GRACE HIGH SCH  
 Facility address: 700 CONGRESS AVE  
 HAVRE DE GRACE, MD 210783089  
 EPA ID: MDR000015727  
 Contact: JAMES BENNETT  
 Contact address: 700 CONGRESS AVE  
 HAVRE DE GRACE, MD 210783089  
 Contact country: US  
 Contact telephone: (410) 939-6600  
 Contact email: Not reported  
 EPA Region: 03  
 Classification: Conditionally Exempt Small Quantity Generator  
 Description: Handler: generates 100 kg or less of hazardous waste per calendar month, and accumulates 1000 kg or less of hazardous waste at any time; or generates 1 kg or less of acutely hazardous waste per calendar month, and accumulates at any time: 1 kg or less of acutely hazardous waste; or 100 kg or less of any residue or contaminated soil, waste or other debris resulting from the cleanup of a spill, into or on any land or water, of acutely hazardous waste; or generates 100 kg or less of any residue or contaminated soil, waste or other debris resulting from the cleanup of a spill, into or on any land or water, of acutely hazardous waste during any calendar month, and accumulates at any time: 1 kg or less of acutely hazardous waste; or 100 kg or less of any residue or contaminated soil, waste or other debris resulting from the cleanup of a spill, into or on any land or water, of acutely hazardous waste

Owner/Operator Summary:

Owner/operator name: HARFORD CNTY PUBLIC SCHS  
 Owner/operator address: 45 E GORDON ST  
 BEL AIR, MD 21014  
 Owner/operator country: Not reported  
 Owner/operator telephone: (410) 838-7300  
 Legal status: County  
 Owner/Operator Type: Owner  
 Owner/Op start date: Not reported  
 Owner/Op end date: Not reported

Handler Activities Summary:

U.S. importer of hazardous waste: No  
 Mixed waste (haz. and radioactive): No  
 Recycler of hazardous waste: No  
 Transporter of hazardous waste: No  
 Treater, storer or disposer of HW: No  
 Underground injection activity: No  
 On-site burner exemption: No  
 Furnace exemption: No  
 Used oil fuel burner: No  
 Used oil processor: No  
 User oil refiner: No  
 Used oil fuel marketer to burner: No  
 Used oil Specification marketer: No

MAP FINDINGS

Map ID  
 Direction  
 Distance  
 Distance (ft.)Site

EDR ID Number  
 Database(s) EPA ID Number

**HAVRE DE GRACE HIGH SCH (Continued)**

**1004720868**

Used oil transfer facility: No  
 Used oil transporter: No

**Hazardous Waste Summary:**

Waste code: D001  
 Waste name: IGNITABLE HAZARDOUS WASTES ARE THOSE WASTES WHICH HAVE A FLASHPOINT OF LESS THAN 140 DEGREES FAHRENHEIT AS DETERMINED BY A PENSKEY-MARTENS CLOSED CUP FLASH POINT TESTER. ANOTHER METHOD OF DETERMINING THE FLASH POINT OF A WASTE IS TO REVIEW THE MATERIAL SAFETY DATA SHEET, WHICH CAN BE OBTAINED FROM THE MANUFACTURER OR DISTRIBUTOR OF THE MATERIAL. LACQUER THINNER IS AN EXAMPLE OF A COMMONLY USED SOLVENT WHICH WOULD BE CONSIDERED AS IGNITABLE HAZARDOUS WASTE.

Violation Status: No violations found

47

**HARFORD COUNTY PUBLIC SCHOOLS  
 700 CONGRESS AVE  
 HAVRE DE GRACE, MD 21078**

**PA MANIFEST S108850662  
 N/A**

**PA MANIFEST:**

Year: 2009  
 Manifest Number: 002842809FLE  
 Manifest Type: T  
 Generator EPA Id: MDR000015727  
 Generator Date: 07/13/2009  
 Mailing Address: Not reported  
 Mailing City,St,Zip: Not reported  
 Contact Name: Not reported  
 Contact Phone: 410-638-4088  
 TSD Epa Id: PAD085690592  
 TSD Date: Not reported  
 TSD Facility Name: REPUBLIC ENVIRONMENTAL SYSTEMS OF PA INC  
 TSD Facility Address: 2869 SANDSTONE DRIVE  
 TSD Facility City: HATFIELD  
 TSD Facility State: PA  
 Facility Telephone: Not reported  
 Page Number: 1  
 Line Number: 2  
 Waste Number: D011  
 Container Number: 1  
 Container Type: Fiberboard or plastic drums, barrels, kegs  
 Waste Quantity: 1  
 Unit: Pounds  
 Handling Code: Not reported  
 TSP EPA Id: Not reported  
 Date TSP Sig: Not reported

Year: 2009  
 Manifest Number: 002842809FLE  
 Manifest Type: T  
 Generator EPA Id: MDR000015727  
 Generator Date: 07/13/2009  
 Mailing Address: Not reported  
 Mailing City,St,Zip: Not reported  
 Contact Name: Not reported  
 Contact Phone: 410-638-4088  
 TSD Epa Id: PAD085690592  
 TSD Date: Not reported

MAP FINDINGS

Map ID  
 Direction  
 Distance  
 Distance (ft.)Site

EDR ID Number  
 EPA ID Number

Database(s)

**HARFORD COUNTY PUBLIC SCHOOLS (Continued)**

**S108850662**

TSD Facility Name: REPUBLIC ENVIRONMENTAL SYSTEMS OF PA INC  
 TSD Facility Address: 2869 SANDSTONE DRIVE  
 TSD Facility City: HATFIELD  
 TSD Facility State: PA  
 Facility Telephone: Not reported  
 Page Number: 1  
 Line Number: 4  
 Waste Number: D002  
 Container Number: 1  
 Container Type: Fiberboard or plastic drums, barrels, kegs  
 Waste Quantity: 3  
 Unit: Pounds  
 Handling Code: Not reported  
 TSP EPA Id: Not reported  
 Date TSP Sig: Not reported

Year: 2009  
 Manifest Number: 002465892FLE  
 Manifest Type: T  
 Generator EPA Id: MDR000015727  
 Generator Date: 01/26/2009  
 Mailing Address: Not reported  
 Mailing City,St,Zip: Not reported  
 Contact Name: Not reported  
 Contact Phone: 410-638-4088  
 TSD Epa Id: PAD085690592  
 TSD Date: Not reported  
 TSD Facility Name: REPUBLIC ENVIRONMENTAL SYSTEMS OF PA INC  
 TSD Facility Address: 2869 SANDSTONE DRIVE  
 TSD Facility City: HATFIELD  
 TSD Facility State: PA  
 Facility Telephone: Not reported  
 Page Number: 1  
 Line Number: 3  
 Waste Number: F002  
 Container Number: 1  
 Container Type: Fiberboard or plastic drums, barrels, kegs  
 Waste Quantity: 7  
 Unit: Pounds  
 Handling Code: Not reported  
 TSP EPA Id: Not reported  
 Date TSP Sig: Not reported

Year: 2009  
 Manifest Number: 002465892FLE  
 Manifest Type: T  
 Generator EPA Id: MDR000015727  
 Generator Date: 01/26/2009  
 Mailing Address: Not reported  
 Mailing City,St,Zip: Not reported  
 Contact Name: Not reported  
 Contact Phone: 410-638-4088  
 TSD Epa Id: PAD085690592  
 TSD Date: Not reported  
 TSD Facility Name: REPUBLIC ENVIRONMENTAL SYSTEMS OF PA INC  
 TSD Facility Address: 2869 SANDSTONE DRIVE  
 TSD Facility City: HATFIELD

MAP FINDINGS

Map ID  
 Direction  
 Distance  
 Distance (ft.)Site

EDR ID Number  
 EPA ID Number

Database(s)

**HARFORD COUNTY PUBLIC SCHOOLS (Continued)**

**S108850662**

TSD Facility State: PA  
 Facility Telephone: Not reported  
 Page Number: 1  
 Line Number: 1  
 Waste Number: D001  
 Container Number: 1  
 Container Type: Fiberboard or plastic drums, barrels, kegs  
 Waste Quantity: 18  
 Unit: Pounds  
 Handling Code: Not reported  
 TSP EPA Id: Not reported  
 Date TSP Sig: Not reported

Year: 2009  
 Manifest Number: 002842809FLE  
 Manifest Type: T  
 Generator EPA Id: MDR000015727  
 Generator Date: 07/13/2009  
 Mailing Address: Not reported  
 Mailing City,St,Zip: Not reported  
 Contact Name: Not reported  
 Contact Phone: 410-638-4088  
 TSD Epa Id: PAD085690592  
 TSD Date: Not reported  
 TSD Facility Name: REPUBLIC ENVIRONMENTAL SYSTEMS OF PA INC  
 TSD Facility Address: 2869 SANDSTONE DRIVE  
 TSD Facility City: HATFIELD  
 TSD Facility State: PA  
 Facility Telephone: Not reported  
 Page Number: 1  
 Line Number: 3  
 Waste Number: F003  
 Container Number: 1  
 Container Type: Fiberboard or plastic drums, barrels, kegs  
 Waste Quantity: 5  
 Unit: Pounds  
 Handling Code: Not reported  
 TSP EPA Id: Not reported  
 Date TSP Sig: Not reported

Year: 2009  
 Manifest Number: 002842809FLE  
 Manifest Type: T  
 Generator EPA Id: MDR000015727  
 Generator Date: 07/13/2009  
 Mailing Address: Not reported  
 Mailing City,St,Zip: Not reported  
 Contact Name: Not reported  
 Contact Phone: 410-638-4088  
 TSD Epa Id: PAD085690592  
 TSD Date: Not reported  
 TSD Facility Name: REPUBLIC ENVIRONMENTAL SYSTEMS OF PA INC  
 TSD Facility Address: 2869 SANDSTONE DRIVE  
 TSD Facility City: HATFIELD  
 TSD Facility State: PA  
 Facility Telephone: Not reported  
 Page Number: 1

MAP FINDINGS

Map ID  
 Direction  
 Distance  
 Distance (ft.)Site

EDR ID Number  
 EPA ID Number

Database(s)

**HARFORD COUNTY PUBLIC SCHOOLS (Continued)**

**S108850662**

Line Number:	2
Waste Number:	D002
Container Number:	1
Container Type:	Fiberboard or plastic drums, barrels, kegs
Waste Quantity:	1
Unit:	Pounds
Handling Code:	Not reported
TSP EPA Id:	Not reported
Date TSP Sig:	Not reported
Year:	2009
Manifest Number:	002465892FLE
Manifest Type:	T
Generator EPA Id:	MDR000015727
Generator Date:	01/26/2009
Mailing Address:	Not reported
Mailing City,St,Zip:	Not reported
Contact Name:	Not reported
Contact Phone:	410-638-4088
TSD Epa Id:	PAD085690592
TSD Date:	Not reported
TSD Facility Name:	REPUBLIC ENVIRONMENTAL SYSTEMS OF PA INC
TSD Facility Address:	2869 SANDSTONE DRIVE
TSD Facility City:	HATFIELD
TSD Facility State:	PA
Facility Telephone:	Not reported
Page Number:	1
Line Number:	2
Waste Number:	D001
Container Number:	6
Container Type:	Cylinders
Waste Quantity:	7
Unit:	Pounds
Handling Code:	Not reported
TSP EPA Id:	Not reported
Date TSP Sig:	Not reported
Year:	2009
Manifest Number:	002842809FLE
Manifest Type:	T
Generator EPA Id:	MDR000015727
Generator Date:	07/13/2009
Mailing Address:	Not reported
Mailing City,St,Zip:	Not reported
Contact Name:	Not reported
Contact Phone:	410-638-4088
TSD Epa Id:	PAD085690592
TSD Date:	Not reported
TSD Facility Name:	REPUBLIC ENVIRONMENTAL SYSTEMS OF PA INC
TSD Facility Address:	2869 SANDSTONE DRIVE
TSD Facility City:	HATFIELD
TSD Facility State:	PA
Facility Telephone:	Not reported
Page Number:	1
Line Number:	1
Waste Number:	D002
Container Number:	1

MAP FINDINGS

Map ID  
 Direction  
 Distance  
 Distance (ft.)Site

EDR ID Number  
 EPA ID Number

Database(s)

**HARFORD COUNTY PUBLIC SCHOOLS (Continued)**

**S108850662**

Container Type:	Fiberboard or plastic drums, barrels, kegs
Waste Quantity:	10
Unit:	Pounds
Handling Code:	Not reported
TSP EPA Id:	Not reported
Date TSP Sig:	Not reported
Year:	2006
Manifest Number:	000303972FLE
Manifest Type:	T
Generator EPA Id:	MDR000015727
Generator Date:	11/08/2006
Mailing Address:	Not reported
Mailing City,St,Zip:	Not reported
Contact Name:	Not reported
Contact Phone:	Not reported
TSD Epa Id:	PAD085690592
TSD Date:	Not reported
TSD Facility Name:	REPUBLIC ENVIRONMENTAL SYSTEMS OF PA INC
TSD Facility Address:	2869 SANDSTONE DRIVE
TSD Facility City:	HATFIELD
TSD Facility State:	PA
Facility Telephone:	410-638-4088
Page Number:	1
Line Number:	1
Waste Number:	F003
Container Number:	5
Container Type:	Metal drums, barrels, kegs
Waste Quantity:	1000
Unit:	Pounds
Handling Code:	Not reported
TSP EPA Id:	Not reported
Date TSP Sig:	Not reported
Year:	2006
Manifest Number:	000303972FLE
Manifest Type:	T
Generator EPA Id:	MDR000015727
Generator Date:	11/08/2006
Mailing Address:	Not reported
Mailing City,St,Zip:	Not reported
Contact Name:	Not reported
Contact Phone:	Not reported
TSD Epa Id:	PAD085690592
TSD Date:	Not reported
TSD Facility Name:	REPUBLIC ENVIRONMENTAL SYSTEMS OF PA INC
TSD Facility Address:	2869 SANDSTONE DRIVE
TSD Facility City:	HATFIELD
TSD Facility State:	PA
Facility Telephone:	410-638-4088
Page Number:	1
Line Number:	1
Waste Number:	D001
Container Number:	5
Container Type:	Metal drums, barrels, kegs
Waste Quantity:	1000
Unit:	Pounds



MAP FINDINGS

Map ID  
 Direction  
 Distance  
 Distance (ft.)Site

EDR ID Number  
 EPA ID Number

Database(s)

**HARFORD COUNTY PUBLIC SCHOOLS (Continued)**

**S108850662**

Handling Code: Not reported  
 TSP EPA Id: Not reported  
 Date TSP Sig: Not reported

47

**HAVRE DE GRACE HIGH SCHOOL  
 700 CONGRESS AVE.  
 HAVRE DE GRACE, MD 21078**

**MD OCPCASES 1000524283  
 MD UST N/A  
 MD HIST UST**

OCP:

Facility ID: 10-0702HA  
 Facility Status/Code: CLOSED/Tank Closure - Commercial Heating Oil  
 Date Open: 06/30/2010  
 Date Closed: 03/01/2011  
 Release: YES  
 Cleanup: YES  
 Registration Number: 6769

UST:

Facility Id: 6769  
 Oper Name: Not reported  
 Form Name: Cynthia R. Yost  
 Form Title: Environmental Compliance  
 Form Date: Not reported  
 Owner Id: 1305

Owner:

Owner Name: Harford County Public Schools  
 Owner Address: 102 South Hickory Avenue  
 Owner City: Bel Air  
 Owner State: MD  
 Owner Zip: 21014  
 Owner Phone: (410) 638-4088  
 Owner Contact: Patti Jo Beard/Cynthia Rae Yost

Tanks:

Tank ID: 1  
**Tank Status: Permanently Out Of Use**  
 Tank Capacity: 10000  
 Substance Description: Heating Oil  
 Tank Compartment: False  
 Compartment Compartment: A  
 Date Installed: 01/01/1976  
 Tank Material Desc: Asphalt Coated or Bare Steel  
 Pipe Material Desc: Bare or Galvanized Steel

Tank ID: 2  
**Tank Status: Permanently Out Of Use**  
 Tank Capacity: 10000  
 Substance Description: Heating Oil  
 Tank Compartment: False  
 Compartment Compartment: A  
 Date Installed: 01/01/1958  
 Tank Material Desc: Asphalt Coated or Bare Steel  
 Pipe Material Desc: Bare or Galvanized Steel

Tank ID: 3  
**Tank Status: Permanently Out Of Use**

MAP FINDINGS

Map ID  
 Direction  
 Distance  
 Distance (ft.)Site

EDR ID Number  
 EPA ID Number

Database(s)

**HAVRE DE GRACE HIGH SCHOOL (Continued)**

**1000524283**

Tank Capacity: 10000  
 Substance Description: Unknown  
 Tank Compartment: False  
 Compartment Compartment: A  
 Date Installed: 01/01/1953  
 Tank Material Desc: Asphalt Coated or Bare Steel  
 Pipe Material Desc: Bare or Galvanized Steel

Tank ID: 4  
**Tank Status: Permanently Out Of Use**  
 Tank Capacity: 6000  
 Substance Description: Unknown  
 Tank Compartment: False  
 Compartment Compartment: A  
 Date Installed: 01/01/1956  
 Tank Material Desc: Asphalt Coated or Bare Steel  
 Pipe Material Desc: Bare or Galvanized Steel

Tank ID: 5  
**Tank Status: Permanently Out Of Use**  
 Tank Capacity: 550  
 Substance Description: Diesel  
 Tank Compartment: False  
 Compartment Compartment: A  
 Date Installed: 01/01/1984  
 Tank Material Desc: Fiberglass Reinforced Plastic  
 Pipe Material Desc: Bare or Galvanized Steel

Tank ID: 6  
**Tank Status: Permanently Out Of Use**  
 Tank Capacity: 550  
 Substance Description: Heating Oil  
 Tank Compartment: False  
 Compartment Compartment: A  
 Date Installed: Not reported  
 Tank Material Desc: Asphalt Coated or Bare Steel  
 Pipe Material Desc: Unknown

Historical UST:

Facility ID: 3007307  
 Tank ID: 001  
 Age: 43  
 Capacity: 10,000  
 Tank Status: Permanently out of use  
 Product: Not reported

Facility ID: 3007307  
 Tank ID: 002  
 Age: 40  
 Capacity: 6,000  
 Tank Status: Permanently out of use  
 Product: Not reported

Facility ID: 3007307  
 Tank ID: 003  
 Age: 12

MAP FINDINGS

Map ID  
 Direction  
 Distance  
 Distance (ft.)Site

EDR ID Number  
 EPA ID Number

Database(s)

**HAVRE DE GRACE HIGH SCHOOL (Continued)**

**1000524283**

Capacity: 550  
 Tank Status: Currently in use  
 Product: Diesel

Facility ID: 3007307  
 Tank ID: 004  
 Age: 20  
 Capacity: 10000  
 Tank Status: Currently in use  
 Product: Heating Oil

Facility ID: 3007307  
 Tank ID: 005  
 Age: 38  
 Capacity: 10000  
 Tank Status: Currently in use  
 Product: Heating Oil

**47 J M HUBER CORP  
 200 JUNIATA ST  
 HAVRE DE GRACE, MD 21078**

**MD OCPCASES S113767474  
 N/A**

OCP:  
 Facility ID: 03-1383HA  
 Facility Status/Code: CLOSED/Aboveground Tank - Commercial Heating Oil  
 Date Open: 03/16/2003  
 Date Closed: 06/15/2005  
 Release: YES  
 Cleanup: YES  
 Registration Number: Not reported

**48 BEYERS PROPERTY  
 109 S WASHINGTON ST  
 HAVRE DE GRACE, MD 21078**

**MD OCPCASES S107238030  
 N/A**

OCP:  
 Facility ID: 05-0077HA  
 Facility Status/Code: CLOSED/Tank Closure - Residential Heating Oil  
 Date Open: 07/21/2004  
 Date Closed: 08/16/2004  
 Release: YES  
 Cleanup: YES  
 Registration Number: Not reported

**48 BEYER PROPERTY  
 413 CONGRESS AVE  
 HAVRE DE GRACE, MD 21078**

**MD OCPCASES S105508638  
 N/A**

OCP:  
 Facility ID: 02-0601HA  
 Facility Status/Code: CLOSED/Transfer Accident Motor/Lube Oil  
 Date Open: 10/31/2001  
 Date Closed: 06/05/2002  
 Release: YES  
 Cleanup: YES

MAP FINDINGS

Map ID  
 Direction  
 Distance  
 Distance (ft.)Site

EDR ID Number  
 EPA ID Number

Database(s)

**BEYER PROPERTY (Continued)**

**S105508638**

Registration Number: Not reported

49

**FIRST BAPTIST CHURCH  
 CONGRESS AVENUE & STOKES STREET  
 HAVRE DE GRACE, MD 21078**

**MD UST U003737642  
 N/A**

UST:

Facility Id: 7313  
 Oper Name: Charles Ward  
 Form Name: Charles Ward  
 Form Title: Not reported  
 Form Date: 06/05/1998  
 Owner Id: 4324

Owner:

Owner Name: First Baptist Church  
 Owner Address: Congress Avenue & Stokes Street  
 Owner City: Havre De Grace  
 Owner State: MD  
 Owner Zip: 21078  
 Owner Phone: (301) 939-5233  
 Owner Contact: Charles Ward

Tanks:

Tank ID: 1  
**Tank Status: Permanently Out of Use**  
 Tank Capacity: 300  
 Substance Description: Heating Oil  
 Tank Compartment: False  
 Compartment Compartment: A  
 Date Installed: 07/01/1962  
 Tank Material Desc: Asphalt Coated or Bare Steel  
 Pipe Material Desc: Unknown

49

**FIRST BAPTIST CHURCH  
 CONGRESS AVENUE & STOKES ST.  
 HAVRE DE GRACE, MD 21078**

**MD HIST UST S104642709  
 N/A**

Historical UST:

Facility ID: 6007107  
 Tank ID: 001  
 Age: 34  
 Capacity: 300  
 Tank Status: Currently in use  
 Product: Heating Oil

MAP FINDINGS

Map ID  
 Direction  
 Distance  
 Distance (ft.)Site

EDR ID Number

Database(s) EPA ID Number

49 ST. PATRICK CHURCH  
 615 CONGRESS AVENUE  
 HAVRE DE GRACE, MD 21078

MD OCPCASES U003765652  
 MD UST N/A

OCP:

Facility ID: 93-1080HA  
 Facility Status/Code: CLOSED/  
 Date Open: 11/12/1992  
 Date Closed: 07/14/1993  
 Release: Not reported  
 Cleanup: Not reported  
 Registration Number: Not reported

UST:

Facility Id: 12356  
 Oper Name: Not reported  
 Form Name: James T. Frantz  
 Form Title: L.C. Specialist  
 Form Date: 05/03/2001  
 Owner Id: 620

Owner:

Owner Name: Cardinal William H. Keeler  
 Owner Address: 320 Cathedral Street  
 Owner City: Baltimore  
 Owner State: MD  
 Owner Zip: 21201  
 Owner Phone: (410) 547-5366  
 Owner Contact: Robert W. Clancy

Tanks:

Tank ID: 1  
**Tank Status: Permanently Out of Use**  
 Tank Capacity: 5000  
 Substance Description: Heating Oil  
 Tank Compartment: False  
 Compartment Compartment: A  
 Date Installed: Not reported  
 Tank Material Desc: Cathodically Protected Steel (Coating w/CP - Galvanic)  
 Pipe Material Desc: Unknown

Tank ID: 2  
**Tank Status: Permanently Out of Use**  
 Tank Capacity: 2000  
 Substance Description: Heating Oil  
 Tank Compartment: False  
 Compartment Compartment: A  
 Date Installed: Not reported  
 Tank Material Desc: Cathodically Protected Steel (Coating w/CP - Galvanic)  
 Pipe Material Desc: Unknown

MAP FINDINGS

Map ID			EDR ID Number
Direction			
Distance			
Distance (ft.)	Site	Database(s)	EPA ID Number

---

49	<b>102 N. STOKES ST. HAVRE DE GRACE, MD</b>	<b>MD RGA LUST</b>	<b>S114355480 N/A</b>
----	---	--------------------	---------------------------

RGALUST:

1999	CITY OF HARVE DE GRACE	102 N. STOKES ST.
1998	CITY OF HARVE DE GRACE	102 N. STOKES ST.
1997	CITY OF HARVE DE GRACE	102 N. STOKES ST.
1996	CITY OF HARVE DE GRACE	102 N. STOKES ST.
1995	CITY OF HARVE DE GRACE	102 N. STOKES ST.

---

49	<b>CITY OF HARVE DE GRACE 102 N STOKES ST HAVRE DE GRACE, MD</b>	<b>MD OCPCASES MD HIST LUST</b>	<b>S101183285 N/A</b>
----	--	-------------------------------------	---------------------------

OCP:

Facility ID:	8-1106HA
Facility Status/Code:	CLOSED/
Date Open:	01/13/1988
Date Closed:	08/22/1994
Release:	Not reported
Cleanup:	Not reported
Registration Number:	Not reported

Historical LUST:

Recover Type:	Monitoring - No active remediation. Sampling of monitoring wells only
County:	HARFORD
Case Number:	8-1106HA
<b>Open/Closed:</b>	<b>CLOSED</b>

---

50	<b>MEDICAL ARTS BLDG 131 S UNION AVE HAVRE DE GRACE, MD 21078</b>	<b>MD OCPCASES MD HIST UST</b>	<b>S104641581 N/A</b>
----	---	------------------------------------	---------------------------

OCP:

Facility ID:	10-0384HA
Facility Status/Code:	CLOSED/Tank Closure - Residential Heating Oil
Date Open:	01/14/2010
Date Closed:	03/05/2010
Release:	NO
Cleanup:	NO
Registration Number:	2083

Historical UST:

Facility ID:	6015092
Tank ID:	001
Age:	27
Capacity:	550
Tank Status:	Currently in use
Product:	Heating Oil

MAP FINDINGS

Map ID  
 Direction  
 Distance  
 Distance (ft.)Site

EDR ID Number  
 Database(s)  
 EPA ID Number

**50 HAVRE DE GRACE UM CHURCH MD OCPCASES S105040447**  
**101 S UNION AVE N/A**  
**HAVRE DE GRACE, MD 21078**

OCP:

Facility ID: 01-1608HA  
 Facility Status/Code: CLOSED/B-9  
 Date Open: 05/16/2001  
 Date Closed: 06/14/2001  
 Release: NO  
 Cleanup: NO  
 Registration Number: 12434

Facility ID: 02-1404HA  
 Facility Status/Code: CLOSED/B-9  
 Date Open: 05/03/2002  
 Date Closed: 07/01/2002  
 Release: YES  
 Cleanup: YES  
 Registration Number: 12434

**51 TIDEWATER MARINA MD OCPCASES S109534717**  
**1 BOURBON ST N/A**  
**HAVRE DE GRACE, MD 21078**

OCP:

Facility ID: 8-0703HA  
 Facility Status/Code: CLOSED/  
 Date Open: 10/27/1987  
 Date Closed: 03/18/1988  
 Release: Not reported  
 Cleanup: Not reported  
 Registration Number: 15958

Facility ID: 92-1250HA  
 Facility Status/Code: CLOSED/  
 Date Open: 11/14/1991  
 Date Closed: 07/28/1993  
 Release: Not reported  
 Cleanup: Not reported  
 Registration Number: 15958

Facility ID: 99-2366HA  
 Facility Status/Code: CLOSED/Aboveground Tank Leak - Emergency  
 Date Open: 03/26/1999  
 Date Closed: 06/14/2001  
 Release: YES  
 Cleanup: YES  
 Registration Number: 15958

MAP FINDINGS

Map ID  
 Direction  
 Distance  
 Distance (ft.)Site

EDR ID Number

Database(s) EPA ID Number

**52 GRUBB PROPERTY  
 203 S. WASHINGTON ST  
 HAVRE DE GRACE, MD 21078**

**MD OCPCASES U003751164  
 MD UST N/A**

OCP:

Facility ID: 00-1063HA  
 Facility Status/Code: CLOSED/B-9  
 Date Open: 12/09/1999  
 Date Closed: 03/06/2000  
 Release: NO  
 Cleanup: NO  
 Registration Number: 11199

UST:

Facility Id: 11199  
 Oper Name: Dr. Grubb  
 Form Name: Richard V. Grubb  
 Form Title: Not reported  
 Form Date: 12/09/1999  
 Owner Id: 6896

Owner:

Owner Name: Dr. Grubb  
 Owner Address: 203 S. Washington Ave  
 Owner City: Havre De Grace  
 Owner State: MD  
 Owner Zip: 21078  
 Owner Phone: (410) 937-5800  
 Owner Contact: Not reported

Tanks:

Tank ID: 1  
**Tank Status: Permanently Out of Use**  
 Tank Capacity: 550  
 Substance Description: Heating Oil  
 Tank Compartment: False  
 Compartment Compartment: A  
 Date Installed: 01/01/1975  
 Tank Material Desc: Asphalt Coated or Bare Steel  
 Pipe Material Desc: Copper

**53**

**1022 PULASKI HWY  
 HAVRE DE GRACE, MD 21078**

**EDR US Hist Cleaners 1014969093  
 N/A**

EDR Historical Cleaners:

Name: SUNRISE CLEANERS  
 Year: 1999  
 Address: 1022 PULASKI HWY

Name: SUNRISE CLEANERS  
 Year: 2000  
 Address: 1022 PULASKI HWY

Name: SUNRISE CLEANERS  
 Year: 2002  
 Address: 1022 PULASKI HWY



MAP FINDINGS

Map ID  
 Direction  
 Distance  
 Distance (ft.)Site

EDR ID Number  
 EPA ID Number

Database(s)

(Continued)

1014969093

Name: SUNRISE CLEANERS  
 Year: 2004  
 Address: 1022 PULASKI HWY

Name: SUNRISE CLEANERS  
 Year: 2005  
 Address: 1022 PULASKI HWY

Name: SUNRISE CLEANERS  
 Year: 2006  
 Address: 1022 PULASKI HWY

Name: SUNRISE CLEANERS  
 Year: 2007  
 Address: 1022 PULASKI HWY

Name: SUNRISE CLEANERS  
 Year: 2008  
 Address: 1022 PULASKI HWY

Name: SUNRISE CLEANERS  
 Year: 2009  
 Address: 1022 PULASKI HWY

Name: SUNRISE CLEANERS  
 Year: 2010  
 Address: 1022 PULASKI HWY

Name: SUNRISE CLEANERS  
 Year: 2011  
 Address: 1022 PULASKI HWY

Name: SUNRISE CLEANERS  
 Year: 2012  
 Address: 1022 PULASKI HWY

53 MI DEPT/TRANSPORTATION  
 I-94 UNDER FRED MOORE HWY  
 CASCO TOWNSHIP, MI

FINDS 1015824396  
 N/A

FINDS:

Registry ID: 110007595389

Environmental Interest/Information System

RCRAInfo is a national information system that supports the Resource Conservation and Recovery Act (RCRA) program through the tracking of events and activities related to facilities that generate, transport, and treat, store, or dispose of hazardous waste. RCRAInfo allows RCRA program staff to track the notification, permit, compliance, and corrective action activities required under RCRA.

Registry ID: 110045977083

Environmental Interest/Information System

RCRAInfo is a national information system that supports the Resource Conservation and Recovery Act (RCRA) program through the tracking of events and activities related to facilities that generate, transport,

MAP FINDINGS

Map ID  
 Direction  
 Distance  
 Distance (ft.)Site

EDR ID Number  
 Database(s) EPA ID Number

**MI DEPT/TRANSPORTATION (Continued)**

**1015824396**

and treat, store, or dispose of hazardous waste. RCRAInfo allows RCRA program staff to track the notification, permit, compliance, and corrective action activities required under RCRA.

53

**CVS PHARMACY 6614  
 1008 PULASKI HWY  
 HAVRE DE GRACE, MD 21078**

**RCRA-SQG**

**1014954312  
 MDR000525728**

RCRA-SQG:

Date form received by agency: 03/24/2012  
 Facility name: CVS PHARMACY 6614  
 Facility address: 1008 PULASKI HWY  
 HAVRE DE GRACE, MD 21078  
 EPA ID: MDR000525728  
 Mailing address: ONE CVS DR  
 WOONSOCKET, RI 02895  
 Contact: WENDY L BRANT  
 Contact address: ONE CVS DR  
 WOONSOCKET, RI 02895  
 Contact country: US  
 Contact telephone: (401) 765-1500  
 Contact email: Not reported  
 EPA Region: 03  
 Classification: Small Small Quantity Generator  
 Description: Handler: generates more than 100 and less than 1000 kg of hazardous waste during any calendar month and accumulates less than 6000 kg of hazardous waste at any time; or generates 100 kg or less of hazardous waste during any calendar month, and accumulates more than 1000 kg of hazardous waste at any time

Owner/Operator Summary:

Owner/operator name: HAVRE DE GRACE ASSOCIATES LP  
 Owner/operator address: 601 E PRATT ST 6TH FLR  
 BALTIMORE, MD 21202  
 Owner/operator country: US  
 Owner/operator telephone: (410) 752-5444  
 Legal status: Private  
 Owner/Operator Type: Owner  
 Owner/Op start date: 04/24/2009  
 Owner/Op end date: Not reported  
 Owner/operator name: MARYLAND CVS PHARMACY LLC  
 Owner/operator address: Not reported  
 WOONSOCKET, RI  
 Owner/operator country: US  
 Owner/operator telephone: Not reported  
 Legal status: Private  
 Owner/Operator Type: Operator  
 Owner/Op start date: 02/14/2010  
 Owner/Op end date: Not reported

Handler Activities Summary:

U.S. importer of hazardous waste: No  
 Mixed waste (haz. and radioactive): No  
 Recycler of hazardous waste: No  
 Transporter of hazardous waste: No

MAP FINDINGS

Map ID  
 Direction  
 Distance  
 Distance (ft.)Site

EDR ID Number

Database(s) EPA ID Number

**CVS PHARMACY 6614 (Continued)**

**1014954312**

Treater, storer or disposer of HW: No  
 Underground injection activity: No  
 On-site burner exemption: No  
 Furnace exemption: No  
 Used oil fuel burner: No  
 Used oil processor: No  
 User oil refiner: No  
 Used oil fuel marketer to burner: No  
 Used oil Specification marketer: No  
 Used oil transfer facility: No  
 Used oil transporter: No

**Hazardous Waste Summary:**

Waste code: D001  
 Waste name: IGNITABLE HAZARDOUS WASTES ARE THOSE WASTES WHICH HAVE A FLASHPOINT OF LESS THAN 140 DEGREES FAHRENHEIT AS DETERMINED BY A PENSKY-MARTENS CLOSED CUP FLASH POINT TESTER. ANOTHER METHOD OF DETERMINING THE FLASH POINT OF A WASTE IS TO REVIEW THE MATERIAL SAFETY DATA SHEET, WHICH CAN BE OBTAINED FROM THE MANUFACTURER OR DISTRIBUTOR OF THE MATERIAL. LACQUER THINNER IS AN EXAMPLE OF A COMMONLY USED SOLVENT WHICH WOULD BE CONSIDERED AS IGNITABLE HAZARDOUS WASTE.

Waste code: D002  
 Waste name: A WASTE WHICH HAS A PH OF LESS THAN 2 OR GREATER THAN 12.5 IS CONSIDERED TO BE A CORROSIVE HAZARDOUS WASTE. SODIUM HYDROXIDE, A CAUSTIC SOLUTION WITH A HIGH PH, IS OFTEN USED BY INDUSTRIES TO CLEAN OR DEGREASE PARTS. HYDROCHLORIC ACID, A SOLUTION WITH A LOW PH, IS USED BY MANY INDUSTRIES TO CLEAN METAL PARTS PRIOR TO PAINTING. WHEN THESE CAUSTIC OR ACID SOLUTIONS BECOME CONTAMINATED AND MUST BE DISPOSED, THE WASTE WOULD BE A CORROSIVE HAZARDOUS WASTE.

Waste code: D011  
 Waste name: SILVER

Waste code: P001  
 Waste name: 2H-1-BENZOPYRAN-2-ONE, 4-HYDROXY-3-(3-OXO-1-PHENYLBUTYL)-, & SALTS, WHEN PRESENT AT CONCENTRATIONS GREATER THAN 0.3%

Waste code: P042  
 Waste name: 1,2-BENZENEDIOL, 4-[1-HYDROXY-2-(METHYLAMINO)ETHYL]-, (R)-

Waste code: P075  
 Waste name: NICOTINE, & SALTS

Waste code: P081  
 Waste name: NITROGLYCERINE (R)

Violation Status: No violations found

MAP FINDINGS

Map ID  
 Direction  
 Distance  
 Distance (ft.)Site  
 Database(s)  
 EPA ID Number  
 EPA ID Number

53      **CVS PHARMACY 6614**      **PA MANIFEST**      **S113738910**  
**1000 PULASKI HWY**  
**HAVRE DE GRACE, MD 21078**      **N/A**

PA MANIFEST:  
 Year: 2012  
 Manifest Number: 005700308FLE  
 Manifest Type: T  
 Generator EPA Id: MDR000525728  
 Generator Date: 10/18/2012  
 Mailing Address: Not reported  
 Mailing City, St, Zip: Not reported  
 Contact Name: Not reported  
 Contact Phone: Not reported  
 TSD Epa Id: Not reported  
 TSD Date: Not reported  
 TSD Facility Name: REPUBLIC ENVIRONMENTAL SYSTEMS OF PA INC  
 TSD Facility Address: 2869 SANDSTONE DRIVE  
 TSD Facility City: HATFIELD  
 TSD Facility State: PA  
 Facility Telephone: Not reported  
 Page Number: 1  
 Line Number: 1  
 Waste Number: D011  
 Container Number: 1  
 Container Type: Fiberboard or plastic drums, barrels, kegs  
 Waste Quantity: 35  
 Unit: Gallons (liquids only)  
 Handling Code: Not reported  
 TSP EPA Id: PAD085690592  
 Date TSP Sig: Not reported

53      **963 PULASKI HWY**      **EDR US Hist Auto Stat**      **1015685259**  
**HAVRE DE GRACE, MD 21078**      **N/A**

EDR Historical Auto Stations:  
 Name: RIVER CITY TRUCK TIRE & REPAIR  
 Year: 1999  
 Address: 963 PULASKI HWY  
  
 Name: RIVER CITY TRUCK TIRE & REPAIR  
 Year: 2000  
 Address: 963 PULASKI HWY

53      **MCK TRUCKING CO.**      **MD HIST UST**      **S104631913**  
**963 PULASKI HIGHWAY**  
**HAVRE DE GRACE, MD 21078**      **N/A**

Historical UST:  
 Facility ID: 3007350  
 Tank ID: 001  
 Age: 31  
 Capacity: 4,000  
 Tank Status: Permanently out of use  
 Product: Diesel  
  
 Facility ID: 3007350

MAP FINDINGS

Map ID  
 Direction  
 Distance  
 Distance (ft.)Site

EDR ID Number

Database(s) EPA ID Number

**MCK TRUCKING CO. (Continued)**

**S104631913**

Tank ID: 002  
 Age: 31  
 Capacity: 4,000  
 Tank Status: Permanently out of use  
 Product: Diesel

Facility ID: 3007350  
 Tank ID: 003  
 Age: 31  
 Capacity: 4,000  
 Tank Status: Permanently out of use  
 Product: Gasoline

Facility ID: 3007350  
 Tank ID: 004  
 Age: 31  
 Capacity: 4,000  
 Tank Status: Permanently out of use  
 Product: Gasoline

Facility ID: 3007350  
 Tank ID: 005  
 Age: 31  
 Capacity: 4,000  
 Tank Status: Permanently out of use  
 Product: Gasoline

53

**MCK TRUCKING CO.  
 963 PULASKI HIGHWAY  
 HAVRE DE GRACE, MD 21078**

**MD OCPCASES  
 MD UST**

**U003751785  
 N/A**

OCP:

Facility ID: 06-0927HA  
 Facility Status/Code: CLOSED/Other (Specify)  
 Date Open: 04/27/2006  
 Date Closed: 02/19/2009  
 Release: YES  
 Cleanup: YES  
 Registration Number: 14303

UST:

Facility Id: 14303  
 Oper Name: Not reported  
 Form Name: Herman N. Thomas  
 Form Title: Not Listed  
 Form Date: 04/21/1986  
 Owner Id: 9111

Owner:

Owner Name: Herman N. Thomas  
 Owner Address: 606 Robin Hood Road  
 Owner City: Havre De Grace  
 Owner State: MD  
 Owner Zip: 21078  
 Owner Phone: (301) 939-3726  
 Owner Contact: Not reported

MAP FINDINGS

Map ID  
 Direction  
 Distance  
 Distance (ft.)Site

EDR ID Number  
 EPA ID Number

Database(s)

**MCK TRUCKING CO. (Continued)**

**U003751785**

Tanks:

Tank ID: 1  
**Tank Status: Permanently Out Of Use**  
 Tank Capacity: 4000  
 Substance Description: Diesel  
 Tank Compartment: False  
 Compartment Compartment: A  
 Date Installed: 01/01/1965  
 Tank Material Desc: Asphalt Coated or Bare Steel  
 Pipe Material Desc: Bare or Galvanized Steel

Tank ID: 2  
**Tank Status: Permanently Out of Use**  
 Tank Capacity: 4000  
 Substance Description: Diesel  
 Tank Compartment: False  
 Compartment Compartment: A  
 Date Installed: 01/01/1965  
 Tank Material Desc: Asphalt Coated or Bare Steel  
 Pipe Material Desc: Bare or Galvanized Steel

Tank ID: 3  
**Tank Status: Permanently Out Of Use**  
 Tank Capacity: 4000  
 Substance Description: Gasoline  
 Tank Compartment: False  
 Compartment Compartment: A  
 Date Installed: 01/01/1965  
 Tank Material Desc: Asphalt Coated or Bare Steel  
 Pipe Material Desc: Bare or Galvanized Steel

Tank ID: 4  
**Tank Status: Permanently Out of Use**  
 Tank Capacity: 4000  
 Substance Description: Gasoline  
 Tank Compartment: False  
 Compartment Compartment: A  
 Date Installed: 01/01/1965  
 Tank Material Desc: Asphalt Coated or Bare Steel  
 Pipe Material Desc: Bare or Galvanized Steel

Tank ID: 5  
**Tank Status: Permanently Out of Use**  
 Tank Capacity: 4000  
 Substance Description: Gasoline  
 Tank Compartment: False  
 Compartment Compartment: A  
 Date Installed: 01/01/1965  
 Tank Material Desc: Asphalt Coated or Bare Steel  
 Pipe Material Desc: Bare or Galvanized Steel

MAP FINDINGS

Map ID  
 Direction  
 Distance  
 Distance (ft.)Site  
 Database(s)  
 EDR ID Number  
 EPA ID Number

**53 AMOCO MD OCPCASES S104613107**  
**US 40 & LEWIS LANE N/A**  
**HAVRE DE GRACE, MD 21078**

OCP:  
 Facility ID: 90-0781HA  
 Facility Status/Code: CLOSED/  
 Date Open: 10/23/1989  
 Date Closed: 03/09/1994  
 Release: Not reported  
 Cleanup: Not reported  
 Registration Number: Not reported

**54 HAVRE DE GRACE GAS WORKS EDR MGP 1008408900**  
**FOUNTAIN STREET N/A**  
**HAVRE DE GRACE, MD 21078**

Manufactured Gas Plants:  
 Alternate Name: BALTIMORE GAS AND ELECTRIC CO. No additional information available

**55 C&P TELEPHONE CO MD OCPCASES S104631864**  
**650 FOUNTAIN ST MD HIST UST N/A**  
**HAVRE DE GRACE, MD 21078**

OCP:  
 Facility ID: 92-1366HA  
 Facility Status/Code: CLOSED/  
 Date Open: 12/17/1991  
 Date Closed: 05/04/1992  
 Release: Not reported  
 Cleanup: Not reported  
 Registration Number: 17169  
  
 Facility ID: 96-0889HA  
 Facility Status/Code: CLOSED/  
 Date Open: 11/06/1995  
 Date Closed: 04/23/1996  
 Release: Not reported  
 Cleanup: Not reported  
 Registration Number: 17169

Historical UST:  
 Facility ID: 3007260  
 Tank ID: 001  
 Age: 38  
 Capacity: 550  
 Tank Status: Removed  
 Product: Diesel  
  
 Facility ID: 3007260  
 Tank ID: 002  
 Age: 26  
 Capacity: 3,000  
 Tank Status: Removed  
 Product: Diesel

MAP FINDINGS

Map ID  
 Direction  
 Distance  
 Distance (ft.)Site

EDR ID Number  
 EPA ID Number

Database(s)

**C&P TELEPHONE CO (Continued)**

**S104631864**

Facility ID: 3007260  
 Tank ID: 003  
 Age: 38  
 Capacity: 2,000  
 Tank Status: Removed  
 Product: Heating Oil

56

**1033 PULASKI HWY  
 HAVRE DE GRACE, MD 21078**

**EDR US Hist Cleaners 1014969945  
 N/A**

EDR Historical Cleaners:

Name: ORGANIC CLEANERS INC  
 Year: 2010  
 Address: 1033 PULASKI HWY

Name: ORGANIC CLEANERS INC  
 Year: 2011  
 Address: 1033 PULASKI HWY

Name: ORGANIC CLEANERS INC  
 Year: 2012  
 Address: 1033 PULASKI HWY

56

**AUTO RANCH  
 1021 PULASKI HWY.  
 HAVRE DE GRACE, MD 21078**

**MD OCPCASES S104602294  
 N/A**

OCP:

Facility ID: 94-0354HA  
 Facility Status/Code: CLOSED/  
 Date Open: 07/16/1993  
 Date Closed: 07/26/1993  
 Release: Not reported  
 Cleanup: Not reported  
 Registration Number: Not reported

Facility ID: 94-0354HA  
 Facility Status/Code: CLOSED/  
 Date Open: 07/16/1993  
 Date Closed: 07/26/1993  
 Release: Not reported  
 Cleanup: Not reported  
 Registration Number: Not reported



MAP FINDINGS

Map ID			EDR ID Number
Direction			
Distance			
Distance (ft.)	Site	Database(s)	EPA ID Number

<b>56</b>	<b>1021 PULASKI HWY HAVRE DE GRACE, MD 21078</b>	<b>EDR US Hist Auto Stat</b>	<b>1015130975 N/A</b>
-----------	--	------------------------------	---------------------------

EDR Historical Auto Stations:

Name:	FENDERS AUTO REPAIR
Year:	1999
Address:	1021 PULASKI HWY
Name:	FENDERS AUTO REPAIR
Year:	2000
Address:	1021 PULASKI HWY
Name:	FENDERS AUTO REPAIR
Year:	2001
Address:	1021 PULASKI HWY

<b>56</b>	<b>HARBOR STATION (FORM AUTO RANCH) 1005 PULASKI HWY HAVRE DE GRACE, MD 21078</b>	<b>MD OCPCASES</b>	<b>S107665312 N/A</b>
-----------	---	--------------------	---------------------------

OCP:

Facility ID:	06-0551HA
Facility Status/Code:	CLOSED/Soil Contamination - Motor/Lube Oil
Date Open:	12/07/2005
Date Closed:	01/24/2006
Release:	YES
Cleanup:	YES
Registration Number:	Not reported

<b>56</b>	<b>RITE AID # 11211 1003 PULASKI HWY HAVRE DE GRACE, MD 21078</b>	<b>RCRA-CESQG</b>	<b>1016141936 MDR000526147</b>
-----------	---	-------------------	------------------------------------

RCRA-CESQG:

Date form received by agency:	01/29/2013
Facility name:	RITE AID # 11211
Facility address:	1003 PULASKI HWY HAVRE DE GRACE, MD 21078
EPA ID:	MDR000526147
Mailing address:	30 HUNTER LANE CAMP HILL, PA 17011
Contact:	STEPHANIE CAIATI
Contact address:	Not reported
Contact country:	Not reported
Contact telephone:	717-972-3989
Contact email:	Not reported
EPA Region:	03
Classification:	Conditionally Exempt Small Quantity Generator
Description:	Handler: generates 100 kg or less of hazardous waste per calendar month, and accumulates 1000 kg or less of hazardous waste at any time; or generates 1 kg or less of acutely hazardous waste per calendar month, and accumulates at any time: 1 kg or less of acutely hazardous waste; or 100 kg or less of any residue or contaminated soil, waste or other debris resulting from the cleanup of a spill, into or on any land or water, of acutely hazardous waste; or generates 100 kg or less of any residue or contaminated soil, waste or other debris resulting

MAP FINDINGS

Map ID  
 Direction  
 Distance  
 Distance (ft.)Site

EDR ID Number  
 EPA ID Number

Database(s)

**RITE AID # 11211 (Continued)**

**1016141936**

from the cleanup of a spill, into or on any land or water, of acutely hazardous waste during any calendar month, and accumulates at any time: 1 kg or less of acutely hazardous waste; or 100 kg or less of any residue or contaminated soil, waste or other debris resulting from the cleanup of a spill, into or on any land or water, of acutely hazardous waste

Owner/Operator Summary:

Owner/operator name: RITE AID # 11211  
 Owner/operator address: Not reported  
 Not reported  
 Owner/operator country: Not reported  
 Owner/operator telephone: Not reported  
 Legal status: County  
 Owner/Operator Type: Operator  
 Owner/Op start date: 01/24/2008  
 Owner/Op end date: Not reported

Owner/operator name: RITE AID # 11211  
 Owner/operator address: Not reported  
 Not reported  
 Owner/operator country: Not reported  
 Owner/operator telephone: Not reported  
 Legal status: County  
 Owner/Operator Type: Owner  
 Owner/Op start date: 01/24/2008  
 Owner/Op end date: Not reported

Handler Activities Summary:

U.S. importer of hazardous waste: No  
 Mixed waste (haz. and radioactive): No  
 Recycler of hazardous waste: No  
 Transporter of hazardous waste: No  
 Treater, storer or disposer of HW: No  
 Underground injection activity: No  
 On-site burner exemption: No  
 Furnace exemption: No  
 Used oil fuel burner: No  
 Used oil processor: No  
 User oil refiner: No  
 Used oil fuel marketer to burner: No  
 Used oil Specification marketer: No  
 Used oil transfer facility: No  
 Used oil transporter: No

Hazardous Waste Summary:

Waste code: D001  
 Waste name: IGNITABLE HAZARDOUS WASTES ARE THOSE WASTES WHICH HAVE A FLASHPOINT OF LESS THAN 140 DEGREES FAHRENHEIT AS DETERMINED BY A PENSKEY-MARTENS CLOSED CUP FLASH POINT TESTER. ANOTHER METHOD OF DETERMINING THE FLASH POINT OF A WASTE IS TO REVIEW THE MATERIAL SAFETY DATA SHEET, WHICH CAN BE OBTAINED FROM THE MANUFACTURER OR DISTRIBUTOR OF THE MATERIAL. LACQUER THINNER IS AN EXAMPLE OF A COMMONLY USED SOLVENT WHICH WOULD BE CONSIDERED AS IGNITABLE HAZARDOUS WASTE.

Waste code: D002

MAP FINDINGS

Map ID  
 Direction  
 Distance  
 Distance (ft.)Site

EDR ID Number

Database(s) EPA ID Number

**RITE AID # 11211 (Continued)**

**1016141936**

Waste name: A WASTE WHICH HAS A PH OF LESS THAN 2 OR GREATER THAN 12.5 IS CONSIDERED TO BE A CORROSIVE HAZARDOUS WASTE. SODIUM HYDROXIDE, A CAUSTIC SOLUTION WITH A HIGH PH, IS OFTEN USED BY INDUSTRIES TO CLEAN OR DEGREASE PARTS. HYDROCHLORIC ACID, A SOLUTION WITH A LOW PH, IS USED BY MANY INDUSTRIES TO CLEAN METAL PARTS PRIOR TO PAINTING. WHEN THESE CAUSTIC OR ACID SOLUTIONS BECOME CONTAMINATED AND MUST BE DISPOSED, THE WASTE WOULD BE A CORROSIVE HAZARDOUS WASTE.

Waste code: D007  
 Waste name: CHROMIUM

Waste code: D009  
 Waste name: MERCURY

Waste code: D010  
 Waste name: SELENIUM

Waste code: D011  
 Waste name: SILVER

Waste code: D024  
 Waste name: M-CRESOL

Waste code: D026  
 Waste name: CRESOL

Waste code: P001  
 Waste name: 2H-1-BENZOPYRAN-2-ONE, 4-HYDROXY-3-(3-OXO-1-PHENYLBUTYL)-, & SALTS, WHEN PRESENT AT CONCENTRATIONS GREATER THAN 0.3%

Waste code: P075  
 Waste name: NICOTINE, & SALTS

Violation Status: No violations found

56

**AMOCO STATION #60120  
 1001 PULASKI HWY  
 HAVRE DE GRACE, MD 21078**

**MD HIST UST S104638203  
 N/A**

Historical UST:

Facility ID: 6007150  
 Tank ID: 001  
 Age: 7  
 Capacity: 10,000  
 Tank Status: Currently in use  
 Product: Gasoline

Facility ID: 6007150  
 Tank ID: 002  
 Age: 7  
 Capacity: 10,000  
 Tank Status: Currently in use  
 Product: Gasoline

Facility ID: 6007150  
 Tank ID: 003  
 Age: 7  
 Capacity: 10,000  
 Tank Status: Currently in use

MAP FINDINGS

Map ID  
 Direction  
 Distance  
 Distance (ft.)Site

EDR ID Number  
 EPA ID Number

Database(s)

**AMOCO STATION #60120 (Continued)**

**S104638203**

Product: Gasoline

Facility ID: 6007150  
 Tank ID: 004  
 Age: 7  
 Capacity: 10,000  
 Tank Status: Currently in use  
 Product: Gasoline

Facility ID: 6007150  
 Tank ID: 005  
 Age: 6  
 Capacity: 550  
 Tank Status: Currently in use  
 Product: Used Oil

Facility ID: 6007150  
 Tank ID: 006  
 Age: 6  
 Capacity: 550  
 Tank Status: Currently in use  
 Product: Heating Oil

56

**1001 PULASKI HWY  
 HAVRE DE GRACE, MD 21078**

EDR US Hist Auto Stat 1015120865  
 N/A

EDR Historical Auto Stations:

Name: HAVRE DE GRACE AMOCO  
 Year: 2003  
 Address: 1001 PULASKI HWY

Name: BP  
 Year: 2010  
 Address: 1001 PULASKI HWY

Name: OCEAN PETROLEUM LLC  
 Year: 2011  
 Address: 1001 PULASKI HWY

56

**HAVRE DE GRACE BP  
 1001 PULASKI HIGHWAY  
 HAVRE DE GRACE, MD 21078**

MD OCPCASES U004011054  
 MD UST N/A

OCP:

Facility ID: 09-0572HA  
 Facility Status/Code: CLOSED/Compliance Inspections (C3, 4, 4A, 5, 9, 10, 11)  
 Date Open: 03/18/2009  
 Date Closed: 07/16/2010  
 Release: NO  
 Cleanup: NO  
 Registration Number: 11051

UST:

Facility Id: 11051  
 Oper Name: Sahid Zaidi

MAP FINDINGS

Map ID  
 Direction  
 Distance  
 Distance (ft.)Site

EDR ID Number  
 EPA ID Number

Database(s)

**HAVRE DE GRACE BP (Continued)**

**U004011054**

Form Name:	Don Santiago
Form Title:	Operations Mgr.
Form Date:	05/24/2011
Owner Id:	3129
<b>Owner:</b>	
Owner Name:	Ocean Petroleum Co., Inc.
Owner Address:	P.O. Box 129
Owner City:	Newark
Owner State:	MD
Owner Zip:	21841
Owner Phone:	(410) 632-0400
Owner Contact:	Edward J. Ellis
<b>Tanks:</b>	
Tank ID:	1
<b>Tank Status:</b>	<b>Currently In Use</b>
Tank Capacity:	10000
Substance Description:	Gasohol
Tank Compartment:	False
Compartment Compartment:	A
Date Installed:	10/01/1989
Tank Material Desc:	Cathodically Protected Steel (Supplemental Anodes Added)
Pipe Material Desc:	Fiberglass Reinforced Plastic
Tank ID:	2
<b>Tank Status:</b>	<b>Currently In Use</b>
Tank Capacity:	10000
Substance Description:	Gasohol
Tank Compartment:	False
Compartment Compartment:	A
Date Installed:	10/01/1989
Tank Material Desc:	Cathodically Protected Steel (Supplemental Anodes Added)
Pipe Material Desc:	Fiberglass Reinforced Plastic
Tank ID:	3
<b>Tank Status:</b>	<b>Currently In Use</b>
Tank Capacity:	10000
Substance Description:	Gasohol
Tank Compartment:	False
Compartment Compartment:	A
Date Installed:	10/01/1989
Tank Material Desc:	Cathodically Protected Steel (Supplemental Anodes Added)
Pipe Material Desc:	Fiberglass Reinforced Plastic
Tank ID:	4
<b>Tank Status:</b>	<b>Currently In Use</b>
Tank Capacity:	10000
Substance Description:	Diesel
Tank Compartment:	False
Compartment Compartment:	A
Date Installed:	10/01/1989
Tank Material Desc:	Cathodically Protected Steel (Supplemental Anodes Added)
Pipe Material Desc:	Fiberglass Reinforced Plastic
Tank ID:	6
<b>Tank Status:</b>	<b>Currently In Use</b>

MAP FINDINGS

Map ID  
 Direction  
 Distance  
 Distance (ft.)Site

EDR ID Number  
 EPA ID Number

Database(s)

**HAVRE DE GRACE BP (Continued)**

**U004011054**

Tank Capacity: 550  
 Substance Description: Heating Oil  
 Tank Compartment: False  
 Compartment Compartment: A  
 Date Installed: 10/01/1989  
 Tank Material Desc: Cathodically Protected Steel (Supplemental Anodes Added)  
 Pipe Material Desc: Copper sleeved in plastic

57

**FOLEY PROPERTY  
 400 S UNION AVE  
 HAVRE DE GRACE, MD 21078**

**MD OCPCASES S105584737  
 N/A**

OCP:  
 Facility ID: 03-0288HA  
 Facility Status/Code: CLOSED/Tank Closure - Motor/Lube Oil  
 Date Open: 09/04/2002  
 Date Closed: 05/25/2004  
 Release: NO  
 Cleanup: NO  
 Registration Number: 14659

58

**HAVRE DE GRACE MDL SCH  
 401 LEWIS LN  
 HAVRE DE GRACE, MD**

**RCRA-SQG 1004720883  
 FINDS MDR000015925**

RCRA-SQG:  
 Date form received by agency: 04/28/2008  
 Facility name: HAVRE DE GRACE MDL SCH  
 Facility address: 401 LEWIS LN  
 HAVRE DE GRACE, MD 210783799  
 EPA ID: MDR000015925  
 Contact: CYNTHIA R YOST  
 Contact address: 401 LEWIS LN  
 HAVRE DE GRACE, MD 210783799  
 Contact country: US  
 Contact telephone: (410) 638-4088  
 Contact email: CYNTHIA.YOST@HCPS.ORG  
 EPA Region: 03  
 Classification: Small Small Quantity Generator  
 Description: Handler: generates more than 100 and less than 1000 kg of hazardous waste during any calendar month and accumulates less than 6000 kg of hazardous waste at any time; or generates 100 kg or less of hazardous waste during any calendar month, and accumulates more than 1000 kg of hazardous waste at any time

Owner/Operator Summary:  
 Owner/operator name: HARFORD CNTY PUBLIC SCHS  
 Owner/operator address: 45 E GORDON ST  
 BEL AIR, MD 21014  
 Owner/operator country: Not reported  
 Owner/operator telephone: (410) 838-7300  
 Legal status: County  
 Owner/Operator Type: Owner  
 Owner/Op start date: Not reported  
 Owner/Op end date: Not reported

MAP FINDINGS

Map ID  
 Direction  
 Distance  
 Distance (ft.)Site

EDR ID Number

Database(s) EPA ID Number

**HAVRE DE GRACE MDL SCH (Continued)**

**1004720883**

Owner/operator name: HARFORD CNTY PUBLIC SCHS  
 Owner/operator address: 102 S HICKORY AVE  
 BEL AIR, MD 21014  
 Owner/operator country: Not reported  
 Owner/operator telephone: (410) 838-7300  
 Legal status: County  
 Owner/Operator Type: Operator  
 Owner/Op start date: Not reported  
 Owner/Op end date: Not reported

Handler Activities Summary:

U.S. importer of hazardous waste: No  
 Mixed waste (haz. and radioactive): No  
 Recycler of hazardous waste: No  
 Transporter of hazardous waste: No  
 Treater, storer or disposer of HW: No  
 Underground injection activity: No  
 On-site burner exemption: No  
 Furnace exemption: No  
 Used oil fuel burner: No  
 Used oil processor: No  
 User oil refiner: No  
 Used oil fuel marketer to burner: No  
 Used oil Specification marketer: No  
 Used oil transfer facility: No  
 Used oil transporter: No

Historical Generators:

Date form received by agency: 11/04/1997  
 Facility name: HAVRE DE GRACE MDL SCH  
 Classification: Conditionally Exempt Small Quantity Generator

Hazardous Waste Summary:

Waste code: D002  
 Waste name: A WASTE WHICH HAS A PH OF LESS THAN 2 OR GREATER THAN 12.5 IS CONSIDERED TO BE A CORROSIVE HAZARDOUS WASTE. SODIUM HYDROXIDE, A CAUSTIC SOLUTION WITH A HIGH PH, IS OFTEN USED BY INDUSTRIES TO CLEAN OR DEGREASE PARTS. HYDROCHLORIC ACID, A SOLUTION WITH A LOW PH, IS USED BY MANY INDUSTRIES TO CLEAN METAL PARTS PRIOR TO PAINTING. WHEN THESE CAUSTIC OR ACID SOLUTIONS BECOME CONTAMINATED AND MUST BE DISPOSED, THE WASTE WOULD BE A CORROSIVE HAZARDOUS WASTE.

Waste code: U211  
 Waste name: CARBON TETRACHLORIDE

Waste code: D001  
 Waste name: IGNITABLE HAZARDOUS WASTES ARE THOSE WASTES WHICH HAVE A FLASHPOINT OF LESS THAN 140 DEGREES FAHRENHEIT AS DETERMINED BY A PENSKEY-MARTENS CLOSED CUP FLASH POINT TESTER. ANOTHER METHOD OF DETERMINING THE FLASH POINT OF A WASTE IS TO REVIEW THE MATERIAL SAFETY DATA SHEET, WHICH CAN BE OBTAINED FROM THE MANUFACTURER OR DISTRIBUTOR OF THE MATERIAL. LACQUER THINNER IS AN EXAMPLE OF A COMMONLY USED SOLVENT WHICH WOULD BE CONSIDERED AS IGNITABLE HAZARDOUS WASTE.

Waste code: D002  
 Waste name: A WASTE WHICH HAS A PH OF LESS THAN 2 OR GREATER THAN 12.5 IS

MAP FINDINGS

Map ID  
 Direction  
 Distance  
 Distance (ft.)Site

EDR ID Number

Database(s) EPA ID Number

**HAVRE DE GRACE MDL SCH (Continued)**

**1004720883**

CONSIDERED TO BE A CORROSIVE HAZARDOUS WASTE. SODIUM HYDROXIDE, A CAUSTIC SOLUTION WITH A HIGH PH, IS OFTEN USED BY INDUSTRIES TO CLEAN OR DEGREASE PARTS. HYDROCHLORIC ACID, A SOLUTION WITH A LOW PH, IS USED BY MANY INDUSTRIES TO CLEAN METAL PARTS PRIOR TO PAINTING. WHEN THESE CAUSTIC OR ACID SOLUTIONS BECOME CONTAMINATED AND MUST BE DISPOSED, THE WASTE WOULD BE A CORROSIVE HAZARDOUS WASTE.

Violation Status: No violations found

**FINDS:**

Registry ID: 110003545940

**Environmental Interest/Information System**

MD-RCRA (Maryland - Resource Conservation And Recovery Act Information System) houses state information relating to the Resource Conservation and Recovery Act (RCRA).

RCRAInfo is a national information system that supports the Resource Conservation and Recovery Act (RCRA) program through the tracking of events and activities related to facilities that generate, transport, and treat, store, or dispose of hazardous waste. RCRAInfo allows RCRA program staff to track the notification, permit, compliance, and corrective action activities required under RCRA.

58

**HAVRE DE GRACE MIDDLE SCHOOL  
 401 LEWIS LN  
 HAVRE DE GRACE, MD 21078**

**PA MANIFEST S109245871  
 N/A**

**PA MANIFEST:**

Year: 2012  
 Manifest Number: 005079640FLE  
 Manifest Type: T  
 Generator EPA Id: MDR000015925  
 Generator Date: 02/21/2012  
 Mailing Address: Not reported  
 Mailing City, St, Zip: Not reported  
 Contact Name: Not reported  
 Contact Phone: Not reported  
 TSD Epa Id: Not reported  
 TSD Date: Not reported  
 TSD Facility Name: REPUBLIC ENVIRONMENTAL SYSTEMS OF PA INC  
 TSD Facility Address: 2869 SANDSTONE DRIVE  
 TSD Facility City: HATFIELD  
 TSD Facility State: PA  
 Facility Telephone: Not reported  
 Page Number: 1  
 Line Number: 4  
 Waste Number: NONE  
 Container Number: 1  
 Container Type: Cylinders  
 Waste Quantity: 15  
 Unit: Pounds  
 Handling Code: Not reported  
 TSP EPA Id: PAD085690592  
 Date TSP Sig: Not reported



MAP FINDINGS

Map ID  
 Direction  
 Distance  
 Distance (ft.)Site

EDR ID Number

Database(s) EPA ID Number

**HAVRE DE GRACE MIDDLE SCHOOL (Continued)**

**S109245871**

Year: 2012  
 Manifest Number: 005079640FLE  
 Manifest Type: T  
 Generator EPA Id: MDR000015925  
 Generator Date: 02/21/2012  
 Mailing Address: Not reported  
 Mailing City,St,Zip: Not reported  
 Contact Name: Not reported  
 Contact Phone: Not reported  
 TSD Epa Id: Not reported  
 TSD Date: Not reported  
 TSD Facility Name: REPUBLIC ENVIRONMENTAL SYSTEMS OF PA INC  
 TSD Facility Address: 2869 SANDSTONE DRIVE  
 TSD Facility City: HATFIELD  
 TSD Facility State: PA  
 Facility Telephone: Not reported  
 Page Number: 1  
 Line Number: 1  
 Waste Number: D001  
 Container Number: 3  
 Container Type: Fiberboard or plastic drums, barrels, kegs  
 Waste Quantity: 345  
 Unit: Pounds  
 Handling Code: Not reported  
 TSP EPA Id: PAD085690592  
 Date TSP Sig: Not reported

Year: 2012  
 Manifest Number: 005079640FLE  
 Manifest Type: T  
 Generator EPA Id: MDR000015925  
 Generator Date: 02/21/2012  
 Mailing Address: Not reported  
 Mailing City,St,Zip: Not reported  
 Contact Name: Not reported  
 Contact Phone: Not reported  
 TSD Epa Id: Not reported  
 TSD Date: Not reported  
 TSD Facility Name: REPUBLIC ENVIRONMENTAL SYSTEMS OF PA INC  
 TSD Facility Address: 2869 SANDSTONE DRIVE  
 TSD Facility City: HATFIELD  
 TSD Facility State: PA  
 Facility Telephone: Not reported  
 Page Number: 1  
 Line Number: 1  
 Waste Number: F003  
 Container Number: 3  
 Container Type: Fiberboard or plastic drums, barrels, kegs  
 Waste Quantity: 345  
 Unit: Pounds  
 Handling Code: Not reported  
 TSP EPA Id: PAD085690592  
 Date TSP Sig: Not reported

Year: 2012  
 Manifest Number: 005079640FLE  
 Manifest Type: T

MAP FINDINGS

Map ID  
 Direction  
 Distance  
 Distance (ft.)Site

EDR ID Number  
 EPA ID Number

Database(s)

**HAVRE DE GRACE MIDDLE SCHOOL (Continued)**

**S109245871**

Generator EPA Id: MDR000015925  
 Generator Date: 02/21/2012  
 Mailing Address: Not reported  
 Mailing City, St, Zip: Not reported  
 Contact Name: Not reported  
 Contact Phone: Not reported  
 TSD Epa Id: Not reported  
 TSD Date: Not reported  
 TSD Facility Name: REPUBLIC ENVIRONMENTAL SYSTEMS OF PA INC  
 TSD Facility Address: 2869 SANDSTONE DRIVE  
 TSD Facility City: HATFIELD  
 TSD Facility State: PA  
 Facility Telephone: Not reported  
 Page Number: 1  
 Line Number: 1  
 Waste Number: D018  
 Container Number: 3  
 Container Type: Fiberboard or plastic drums, barrels, kegs  
 Waste Quantity: 345  
 Unit: Pounds  
 Handling Code: Not reported  
 TSP EPA Id: PAD085690592  
 Date TSP Sig: Not reported

Year: 2012  
 Manifest Number: 005079640FLE  
 Manifest Type: T  
 Generator EPA Id: MDR000015925  
 Generator Date: 02/21/2012  
 Mailing Address: Not reported  
 Mailing City, St, Zip: Not reported  
 Contact Name: Not reported  
 Contact Phone: Not reported  
 TSD Epa Id: Not reported  
 TSD Date: Not reported  
 TSD Facility Name: REPUBLIC ENVIRONMENTAL SYSTEMS OF PA INC  
 TSD Facility Address: 2869 SANDSTONE DRIVE  
 TSD Facility City: HATFIELD  
 TSD Facility State: PA  
 Facility Telephone: Not reported  
 Page Number: 1  
 Line Number: 2  
 Waste Number: NONE  
 Container Number: 2  
 Container Type: Fiberboard or plastic drums, barrels, kegs  
 Waste Quantity: 245  
 Unit: Pounds  
 Handling Code: Not reported  
 TSP EPA Id: PAD085690592  
 Date TSP Sig: Not reported

Year: 2012  
 Manifest Number: 005079640FLE  
 Manifest Type: T  
 Generator EPA Id: MDR000015925  
 Generator Date: 02/21/2012  
 Mailing Address: Not reported

MAP FINDINGS

Map ID  
 Direction  
 Distance  
 Distance (ft.)Site

EDR ID Number

Database(s) EPA ID Number

**HAVRE DE GRACE MIDDLE SCHOOL (Continued)**

**S109245871**

Mailing City,St,Zip: Not reported  
 Contact Name: Not reported  
 Contact Phone: Not reported  
 TSD Epa Id: Not reported  
 TSD Date: Not reported  
 TSD Facility Name: REPUBLIC ENVIRONMENTAL SYSTEMS OF PA INC  
 TSD Facility Address: 2869 SANDSTONE DRIVE  
 TSD Facility City: HATFIELD  
 TSD Facility State: PA  
 Facility Telephone: Not reported  
 Page Number: 1  
 Line Number: 3  
 Waste Number: NONE  
 Container Number: 1  
 Container Type: Fiberboard or plastic drums, barrels, kegs  
 Waste Quantity: 1  
 Unit: Pounds  
 Handling Code: Not reported  
 TSP EPA Id: PAD085690592  
 Date TSP Sig: Not reported

Year: 2007  
 Manifest Number: 001649911JJK  
 Manifest Type: Not reported  
 Generator EPA Id: MDR000015925  
 Generator Date: 03/23/2007  
 Mailing Address: Not reported  
 Mailing City,St,Zip: Not reported  
 Contact Name: Not reported  
 Contact Phone: Not reported  
 TSD Epa Id: PAD085690592  
 TSD Date: Not reported  
 TSD Facility Name: REPUBLIC ENVIRONMENTAL SYSTEMS OF PA INC  
 TSD Facility Address: 2869 SANDSTONE DRIVE  
 TSD Facility City: HATFIELD  
 TSD Facility State: PA  
 Facility Telephone: Not reported  
 Page Number: 1  
 Line Number: 2  
 Waste Number: D002  
 Container Number: 1  
 Container Type: Fiberboard or plastic drums, barrels, kegs  
 Waste Quantity: 24  
 Unit: Pounds  
 Handling Code: Not reported  
 TSP EPA Id: Not reported  
 Date TSP Sig: Not reported

Year: 2007  
 Manifest Number: 001649911JJK  
 Manifest Type: Not reported  
 Generator EPA Id: MDR000015925  
 Generator Date: 03/23/2007  
 Mailing Address: Not reported  
 Mailing City,St,Zip: Not reported  
 Contact Name: Not reported  
 Contact Phone: Not reported

MAP FINDINGS

Map ID  
 Direction  
 Distance  
 Distance (ft.)Site

EDR ID Number  
 EPA ID Number

Database(s)

**HAVRE DE GRACE MIDDLE SCHOOL (Continued)**

**S109245871**

TSD Epa Id: PAD085690592  
 TSD Date: Not reported  
 TSD Facility Name: REPUBLIC ENVIRONMENTAL SYSTEMS OF PA INC  
 TSD Facility Address: 2869 SANDSTONE DRIVE  
 TSD Facility City: HATFIELD  
 TSD Facility State: PA  
 Facility Telephone: Not reported  
 Page Number: 1  
 Line Number: 1  
 Waste Number: U211  
 Container Number: 1  
 Container Type: Fiberboard or plastic drums, barrels, kegs  
 Waste Quantity: 2  
 Unit: Pounds  
 Handling Code: Not reported  
 TSP EPA Id: Not reported  
 Date TSP Sig: Not reported

59

**VANCHERIE PROPERTY  
 513 S ADAMS ST  
 HAVRE DE GRACE, MD 21078**

**MD OCPCASES S104632002  
 MD HIST UST N/A**

OCP:

Facility ID: 06-0813HA  
 Facility Status/Code: OPEN/Tank Closure - Motor/Lube Oil  
 Date Open: 03/27/2006  
 Date Closed: Not reported  
 Release: YES  
 Cleanup: Not reported  
 Registration Number: 16256

Historical UST:

Facility ID: 3007492  
 Tank ID: 001  
 Age: 31  
 Capacity: 1,000  
 Tank Status: Removed  
 Product: Diesel

Facility ID: 3007492  
 Tank ID: 002  
 Age: 31  
 Capacity: 500  
 Tank Status: Removed  
 Product: Diesel

Facility ID: 3007492  
 Tank ID: 003  
 Age: 31  
 Capacity: 500  
 Tank Status: Removed  
 Product: Diesel

MAP FINDINGS

Map ID			EDR ID Number
Direction			
Distance			
Distance (ft.)	Site	Database(s)	EPA ID Number

---

<b>59</b>	<b>660 REVOLUTION STREET</b> <b>660 REVOLUTION STREET</b> <b>HAVRE DE GRACE, MD 21078</b>	<b>MD LRP</b>	<b>S110089801</b> <b>N/A</b>
-----------	---	---------------	---------------------------------

MD LRP:

Factsheet URL:	No Fact Sheet Available.
Voluntary Cleanup Program:	Yes
On State Master List:	No
Brownfield Assesment Complete:	No
NPL:	No
Federal Facility:	No
Alias:	Not reported
Groundwater:	No
MD Num:	Not reported
Assessment On-Going:	No
Remediation On-Going:	No
Withdrawn:	Yes
Determination Issued:	No
GW Chlorinated:	No
GW Petroleum:	No
GW Metals:	No
GW Pesticides:	No
GW PCB:	No
GW PAH:	No
Soil Chlorinated:	No
Soil Metals:	No
Soil Pesticides:	No
Soil PCB:	No
Soil PAH:	No
Soil Petroleum:	No
Sediment Chlorinated:	No
Sediment Petroleum:	No
Sediment Metals:	No
Sediment Pesticides:	No
Sediment PCB:	No
Sediment PAH:	No
SW Chlorinated:	No
SW Petroleum:	No
SW Metals:	No
SW Pesticides:	No
SW PCB:	No
SW PAH:	No
Site Assessment:	No
Point X(GIS Field):	208696.60000000001
Point Y(GIS Field):	477819.09989999997

<b>59</b>	<b>660 REVOLUTION STREET</b> <b>660 REVOLUTION STREET</b> <b>HAVRE DE GRACE, MD</b>	<b>MD VCP</b>	<b>S105201773</b> <b>N/A</b>
-----------	---	---------------	---------------------------------

VCP:

Applicants Name:	Key Bank & Trust
Applicants Address:	7f Gwynns Mill Court
Applicants City:	Owings Mills
Applicants Zip:	21117
Party Status:	Responsible Person
RAP accepted on:	Not reported
Sign posted on:	Not reported
Date withdrawn:	03/13/2003
Application submitted on:	01/17/2002

MAP FINDINGS

Map ID  
 Direction  
 Distance  
 Distance (ft.)Site

EDR ID Number  
 EPA ID Number

Database(s)

**660 REVOLUTION STREET (Continued)**

**S105201773**

Application accepted on: Not reported  
 Determination: Not reported  
 Date issued: Not reported

59

**POOLES CHEVRON  
 741 REVOLUTION STREET  
 HAVRE DE GRACE, MD 21078**

**MD OCPCASES**

**S104605589  
 N/A**

OCP:

Facility ID: 9-2016HA  
 Facility Status/Code: CLOSED/  
 Date Open: 06/14/1989  
 Date Closed: 03/23/1994  
 Release: Not reported  
 Cleanup: Not reported  
 Registration Number: 14326

Facility ID: 95-0706HA  
 Facility Status/Code: CANCELLED/NC  
 Date Open: 09/13/1994  
 Date Closed: Not reported  
 Release: Not reported  
 Cleanup: Not reported  
 Registration Number: Not reported

Facility ID: 95-0744HA  
 Facility Status/Code: CLOSED/Tank Closure - Motor/Lube Oil  
 Date Open: 09/15/1994  
 Date Closed: 02/08/2011  
 Release: YES  
 Cleanup: YES  
 Registration Number: 14326

59

**ROYAL FARMS #69  
 729 REVOLUTION ST  
 HAVRE DE GRACE, MD 21078**

**MD OCPCASES  
 MD HIST UST**

**S104641587  
 N/A**

OCP:

Facility ID: 12-0016HA  
 Facility Status/Code: CLOSED/Tank Closure - Motor/Lube Oil  
 Date Open: 07/07/2011  
 Date Closed: 11/14/2012  
 Release: YES  
 Cleanup: YES  
 Registration Number: 3967

Historical UST:

Facility ID: 6015098  
 Tank ID: 001  
 Age: 1  
 Capacity: 20000  
 Tank Status: Currently in use  
 Product: Gasoline

MAP FINDINGS

Map ID		EDR ID Number
Direction		
Distance		
Distance (ft.)Site	Database(s)	EPA ID Number

---

<b>59</b>	<b>POLLETT SIGNS 721 REVOLUTION ST HAVRE DE GRACE, MD</b>	<b>MD OCPCASES</b>	<b>S104597846 N/A</b>
-----------	---	--------------------	---------------------------

OCP:

Facility ID:	96-0087HA
Facility Status/Code:	CLOSED/
Date Open:	07/12/1995
Date Closed:	07/25/1995
Release:	Not reported
Cleanup:	Not reported
Registration Number:	Not reported

---

<b>59</b>	<b>MONTVILLE TAXI 615 REVOLUTION ST HAVRE DE GRACE, MD 21078</b>	<b>MD OCPCASES</b>	<b>S104617310 N/A</b>
-----------	--	--------------------	---------------------------

OCP:

Facility ID:	00-0165HA
Facility Status/Code:	CLOSED/Dumping
Date Open:	07/23/1999
Date Closed:	10/04/1999
Release:	YES
Cleanup:	YES
Registration Number:	11049

---

<b>59</b>	<b>ED WOOD CITGO 613 REVOLUTION ST HAVRE DE GRACE, MD 21078</b>	<b>MD OCPCASES</b>	<b>S106463645 N/A</b>
-----------	---	--------------------	---------------------------

OCP:

Facility ID:	94-2044HA
Facility Status/Code:	CLOSED/Tank Closure - Motor/Lube Oil
Date Open:	01/28/1994
Date Closed:	01/14/2002
Release:	YES
Cleanup:	NO
Registration Number:	6987

Facility ID:	94-2044HA
Facility Status/Code:	CLOSED/Tank Closure - Motor/Lube Oil
Date Open:	01/28/1994
Date Closed:	01/14/2002
Release:	YES
Cleanup:	NO
Registration Number:	6987

Facility ID:	06-0758HA
Facility Status/Code:	CLOSED/Tank Closure - Motor/Lube Oil
Date Open:	03/08/2006
Date Closed:	01/18/2007
Release:	YES
Cleanup:	YES
Registration Number:	6987

MAP FINDINGS

Map ID			EDR ID Number
Direction			
Distance			
Distance (ft.)	Site	Database(s)	EPA ID Number

<b>60</b>	<b>J. M. HUBER CORPORATION - HAVRE DE GRACE 907 REVOLUTION ST HARFORD, MD 21078</b>	<b>MD ENG CONTROLS</b>	<b>S109326183 N/A</b>
-----------	---	------------------------	---------------------------

ENG CONTROLS:

Material:	Double Walled
Material:	Poured Concrete Wall
Material:	Steel

<b>60</b>	<b>HAVRE DE GRACE MGP/J.M. HUBER 907 REVOLUTION STREET HAVRE DE GRACE, MD 21078</b>	<b>MD LRP</b>	<b>S110579073 N/A</b>
-----------	---	---------------	---------------------------

MD LRP:

Factsheet URL:	<a href="http://www.mde.state.md.us/assets/document/Havre%20de%20Grace%20MGP.pdf">http://www.mde.state.md.us/assets/document/Havre%20de%20Grace%20MGP.pdf</a>
Voluntary Cleanup Program:	No
On State Master List:	Yes
Brownfield Assesment Complete:	No
NPL:	No
Federal Facility:	No
Alias:	Not reported
Groundwater:	No
MD Num:	MD-162
Assessment On-Going:	No
Remediation On-Going:	No
Withdrawn:	No
Determination Issued:	No
GW Chlorinated:	Yes
GW Petroleum:	No
GW Metals:	Yes
GW Pesticides:	No
GW PCB:	No
GW PAH:	Yes
Soil Chlorinated:	No
Soil Metals:	Yes
Soil Pesticides:	No
Soil PCB:	No
Soil PAH:	Yes
Soil Petroleum:	No
Sediment Chlorinated:	No
Sediment Petroleum:	No
Sediment Metals:	No
Sediment Pesticides:	No
Sediment PCB:	No
Sediment PAH:	No
SW Chlorinated:	Yes
SW Petroleum:	No
SW Metals:	No
SW Pesticides:	No
SW PCB:	No
SW PAH:	No
Site Assessment:	No
Point X(GIS Field):	208809.1844
Point Y(GIS Field):	477503.4828



MAP FINDINGS

Map ID Direction Distance Distance (ft.)Site Database(s) EPA ID Number EDR ID Number

61 BAYCRAFT FIBERGLASS ENGINEERING RCRA-SQG 1000180729  
 414 WEBB LN FINDS MDD099406506  
 HAVRE DE GRACE, MD 21078 US AIRS

RCRA-SQG:

Date form received by agency: 09/10/1985  
 Facility name: BAYCRAFT FIBERGLASS ENGINEERING  
 Facility address: 414 WEBB LN  
 HAVRE DE GRACE, MD 21078  
 EPA ID: MDD099406506  
 Contact: SUSAN DAVIS  
 Contact address: 414 WEBB LN  
 HAVRE DE GRACE, MD 21078  
 Contact country: US  
 Contact telephone: (301) 939-9339  
 Contact email: Not reported  
 EPA Region: 03  
 Land type: Facility is not located on Indian land. Additional information is not known.  
 Classification: Small Small Quantity Generator  
 Description: Handler: generates more than 100 and less than 1000 kg of hazardous waste during any calendar month and accumulates less than 6000 kg of hazardous waste at any time; or generates 100 kg or less of hazardous waste during any calendar month, and accumulates more than 1000 kg of hazardous waste at any time

Owner/Operator Summary:

Owner/operator name: Not reported  
 Owner/operator address: OWNERSTREET  
 OWNERCITY, AK 99999  
 Owner/operator country: Not reported  
 Owner/operator telephone: (215) 555-1212  
 Legal status: Private  
 Owner/Operator Type: Owner  
 Owner/Op start date: Not reported  
 Owner/Op end date: Not reported  
 Owner/operator name: OPERNAME  
 Owner/operator address: OPERSTREET  
 OPERCITY, AK 99999  
 Owner/operator country: Not reported  
 Owner/operator telephone: (215) 555-1212  
 Legal status: Private  
 Owner/Operator Type: Operator  
 Owner/Op start date: Not reported  
 Owner/Op end date: Not reported

Handler Activities Summary:

U.S. importer of hazardous waste: No  
 Mixed waste (haz. and radioactive): No  
 Recycler of hazardous waste: No  
 Transporter of hazardous waste: No  
 Treater, storer or disposer of HW: No  
 Underground injection activity: No  
 On-site burner exemption: No  
 Furnace exemption: No  
 Used oil fuel burner: No  
 Used oil processor: No  
 User oil refiner: No

MAP FINDINGS

Map ID  
 Direction  
 Distance  
 Distance (ft.)Site

EDR ID Number

Database(s) EPA ID Number

**BAYCRAFT FIBERGLASS ENGINEERING (Continued)**

**1000180729**

Used oil fuel marketer to burner: No  
 Used oil Specification marketer: No  
 Used oil transfer facility: No  
 Used oil transporter: No

Hazardous Waste Summary:

Waste code: F003  
 Waste name: THE FOLLOWING SPENT NON-HALOGENATED SOLVENTS: XYLENE, ACETONE, ETHYL ACETATE, ETHYL BENZENE, ETHYL ETHER, METHYL ISOBUTYL KETONE, N-BUTYL ALCOHOL, CYCLOHEXANONE, AND METHANOL; ALL SPENT SOLVENT MIXTURES/BLENDS CONTAINING, BEFORE USE, ONLY THE ABOVE SPENT NON-HALOGENATED SOLVENTS; AND ALL SPENT SOLVENT MIXTURES/BLENDS CONTAINING, BEFORE USE, ONE OR MORE OF THE ABOVE NON-HALOGENATED SOLVENTS, AND, A TOTAL OF TEN PERCENT OR MORE (BY VOLUME) OF ONE OR MORE OF THOSE SOLVENTS LISTED IN F001, F002, F004, AND F005, AND STILL BOTTOMS FROM THE RECOVERY OF THESE SPENT SOLVENTS AND SPENT SOLVENT MIXTURES.

Facility Has Received Notices of Violations:

Regulation violated: SR - COMAR 26.13.05.02  
 Area of violation: Generators - Pre-transport  
 Date violation determined: 01/19/1987  
 Date achieved compliance: 01/20/1987  
 Violation lead agency: State  
 Enforcement action: WRITTEN COMPLAINT  
 Enforcement action date: 01/19/1987  
 Enf. disposition status: Not reported  
 Enf. disp. status date: Not reported  
 Enforcement lead agency: State  
 Proposed penalty amount: Not reported  
 Final penalty amount: Not reported  
 Paid penalty amount: Not reported

Regulation violated: Not reported  
 Area of violation: Generators - General  
 Date violation determined: 06/11/1986  
 Date achieved compliance: 01/19/1987  
 Violation lead agency: State  
 Enforcement action: Not reported  
 Enforcement action date: Not reported  
 Enf. disposition status: Not reported  
 Enf. disp. status date: Not reported  
 Enforcement lead agency: Not reported  
 Proposed penalty amount: Not reported  
 Final penalty amount: Not reported  
 Paid penalty amount: Not reported

Regulation violated: SR - COMAR 26.13.05.09  
 Area of violation: Generators - General  
 Date violation determined: 06/11/1986  
 Date achieved compliance: 01/19/1987  
 Violation lead agency: State  
 Enforcement action: WRITTEN INFORMAL  
 Enforcement action date: 06/12/1986  
 Enf. disposition status: Not reported  
 Enf. disp. status date: Not reported

MAP FINDINGS

Map ID  
 Direction  
 Distance  
 Distance (ft.)Site

EDR ID Number  
 EPA ID Number

Database(s)

**BAYCRAFT FIBERGLASS ENGINEERING (Continued)**

**1000180729**

Enforcement lead agency: State  
 Proposed penalty amount: Not reported  
 Final penalty amount: Not reported  
 Paid penalty amount: Not reported

Evaluation Action Summary:

Evaluation date: 01/20/1987  
 Evaluation: COMPLIANCE SCHEDULE EVALUATION  
 Area of violation: Not reported  
 Date achieved compliance: Not reported  
 Evaluation lead agency: State

Evaluation date: 01/19/1987  
 Evaluation: COMPLIANCE EVALUATION INSPECTION ON-SITE  
 Area of violation: Generators - Pre-transport  
 Date achieved compliance: 01/20/1987  
 Evaluation lead agency: State

Evaluation date: 06/11/1986  
 Evaluation: COMPLIANCE EVALUATION INSPECTION ON-SITE  
 Area of violation: Generators - General  
 Date achieved compliance: 01/19/1987  
 Evaluation lead agency: State

**FINDS:**

Registry ID: 110001781279

Environmental Interest/Information System

AFS (Aerometric Information Retrieval System (AIRS) Facility Subsystem) replaces the former Compliance Data System (CDS), the National Emission Data System (NEDS), and the Storage and Retrieval of Aerometric Data (SAROAD). AIRS is the national repository for information concerning airborne pollution in the United States. AFS is used to track emissions and compliance data from industrial plants. AFS data are utilized by states to prepare State Implementation Plans to comply with regulatory programs and by EPA as an input for the estimation of total national emissions. AFS is undergoing a major redesign to support facility operating permits required under Title V of the Clean Air Act.

MD-RCRA (Maryland - Resource Conservation And Recovery Act Information System) houses state information relating to the Resource Conservation and Recovery Act (RCRA).

US EPA TRIS (Toxics Release Inventory System) contains information from facilities on the amounts of over 300 listed toxic chemicals that these facilities release directly to air, water, land, or that are transported off-site.

MD-PEMIS (Maryland - Permanent (Air) Emission) database houses data related to Air Emissions. Also known to the EPA as National Emissions Inventory (NEI).

RCRAInfo is a national information system that supports the Resource Conservation and Recovery Act (RCRA) program through the tracking of events and activities related to facilities that generate, transport,

MAP FINDINGS

Map ID  
 Direction  
 Distance  
 Distance (ft.)Site

EDR ID Number  
 Database(s) EPA ID Number

**BAYCRAFT FIBERGLASS ENGINEERING (Continued)**

**1000180729**

and treat, store, or dispose of hazardous waste. RCRAInfo allows RCRA program staff to track the notification, permit, compliance, and corrective action activities required under RCRA.

AIRS (AFS):

Airs Minor Details:

EPA plant ID:	110001781279
Plant name:	BAYCRAFT FIBERGLASS ENGINEERING
Plant address:	414 WEBB LANE HAVRE DE GRACE, MD 21078
County:	HARFORD
Region code:	03
Dunn & Bradst #:	Not reported
Air quality cntrl region:	115
Sic code:	3732
Sic code desc:	BOAT BUILDING AND REPAIRING
North Am. industrial classf:	Not reported
NAIC code description:	Not reported
Default compliance status:	IN COMPLIANCE - INSPECTION
Default classification:	POTENTIAL UNCONTROLLED EMISSIONS < 100 TONS/YEAR
Govt facility:	ALL OTHER FACILITIES NOT OWNED OR OPERATED BY A FEDERAL, STATE, OR LOCAL GOVERNMENT
Current HPV:	Not reported

Historical Compliance Minor Sources:

State compliance status:	IN COMPLIANCE - INSPECTION
Hist compliance date:	1101
Air prog code hist file:	SIP SOURCE
State compliance status:	IN COMPLIANCE - INSPECTION
Hist compliance date:	1104
Air prog code hist file:	SIP SOURCE
State compliance status:	IN COMPLIANCE - INSPECTION
Hist compliance date:	1202
Air prog code hist file:	SIP SOURCE
State compliance status:	IN COMPLIANCE - INSPECTION
Hist compliance date:	1301
Air prog code hist file:	SIP SOURCE
State compliance status:	IN COMPLIANCE - INSPECTION
Hist compliance date:	1303
Air prog code hist file:	SIP SOURCE
State compliance status:	IN COMPLIANCE - INSPECTION
Hist compliance date:	1004
Air prog code hist file:	SIP SOURCE
State compliance status:	IN COMPLIANCE - INSPECTION
Hist compliance date:	1102
Air prog code hist file:	SIP SOURCE

MAP FINDINGS

Map ID  
 Direction  
 Distance  
 Distance (ft.)Site

EDR ID Number

Database(s) EPA ID Number

**BAYCRAFT FIBERGLASS ENGINEERING (Continued)**

**1000180729**

State compliance status: IN COMPLIANCE - INSPECTION  
 Hist compliance date: 1103  
 Air prog code hist file: SIP SOURCE

State compliance status: IN COMPLIANCE - INSPECTION  
 Hist compliance date: 1201  
 Air prog code hist file: SIP SOURCE

State compliance status: IN COMPLIANCE - INSPECTION  
 Hist compliance date: 1203  
 Air prog code hist file: SIP SOURCE

State compliance status: IN COMPLIANCE - INSPECTION  
 Hist compliance date: 1204  
 Air prog code hist file: SIP SOURCE

State compliance status: IN COMPLIANCE - INSPECTION  
 Hist compliance date: 1302  
 Air prog code hist file: SIP SOURCE

Compliance & Violation Data by Minor Sources:

Air program code: SIP SOURCE  
 Plant air program pollutant: TOTAL PARTICULATE MATTER  
 Default pollutant classification: POTENTIAL UNCONTROLLED EMISSIONS < 100 TONS/YEAR  
 Def. poll. compliance status: IN COMPLIANCE - INSPECTION  
 Def. attainment/non attainment: ATTAINMENT AREA FOR GIVEN POLLUTANT  
 Repeat violator date: Not reported  
 Turnover compliance: Not reported

62

EDR US Hist Auto Stat 1015179223  
 N/A

**1200 PULASKI HWY  
 HAVRE DE GRACE, MD 21078**

EDR Historical Auto Stations:

Name: AUTO REPAIR SERVICE BY FOSTER  
 Year: 2001  
 Address: 1200 PULASKI HWY

Name: AUTO REPAIR SERVICE BY FOSTER  
 Year: 2002  
 Address: 1200 PULASKI HWY

Name: AUTO REPAIR SERVICE BY FOSTER  
 Year: 2003  
 Address: 1200 PULASKI HWY

MAP FINDINGS

Map ID  
 Direction  
 Distance  
 Distance (ft.)Site

EDR ID Number

Database(s) EPA ID Number

62 A-1 SALES, INC.  
 1200 PULASKI HIGHWAY  
 HAVRE DE GRACE, MD 21078

MD OCPCASES U003733432  
 MD UST N/A

OCP:

Facility ID: 94-0144HA  
 Facility Status/Code: CLOSED/  
 Date Open: 07/09/1993  
 Date Closed: 07/12/1993  
 Release: Not reported  
 Cleanup: Not reported  
 Registration Number: 10404

Facility ID: 94-0144HA  
 Facility Status/Code: CLOSED/  
 Date Open: 07/09/1993  
 Date Closed: 07/12/1993  
 Release: Not reported  
 Cleanup: Not reported  
 Registration Number: 10404

UST:

Facility Id: 10404  
 Oper Name: Jerry Pusey  
 Form Name: Jerry Pusey  
 Form Title: Ass't Secretary  
 Form Date: 04/30/1986  
 Owner Id: 4069

Owner:

Owner Name: The Housewarmers, Inc.  
 Owner Address: 315 Lake Street  
 Owner City: Salisbury  
 Owner State: MD  
 Owner Zip: 21801  
 Owner Phone: (301) 749-7121  
 Owner Contact: Jerry Pusey

Tanks:

Tank ID: 1  
**Tank Status: Permanently Out of Use**  
 Tank Capacity: 1000  
 Substance Description: Gasoline  
 Tank Compartment: False  
 Compartment Compartment: A  
 Date Installed: 04/01/1981  
 Tank Material Desc: Unknown  
 Pipe Material Desc: Unknown

Tank ID: 2  
**Tank Status: Permanently Out of Use**  
 Tank Capacity: 2000  
 Substance Description: Diesel  
 Tank Compartment: False  
 Compartment Compartment: A  
 Date Installed: 04/01/1981  
 Tank Material Desc: Unknown  
 Pipe Material Desc: Unknown

MAP FINDINGS

Map ID  
 Direction  
 Distance  
 Distance (ft.)Site

EDR ID Number  
 EPA ID Number

Database(s)

**A-1 SALES, INC. (Continued)**

**U003733432**

Tank ID: 3  
**Tank Status: Permanently Out of Use**  
 Tank Capacity: 1000  
 Substance Description: Kerosene  
 Tank Compartment: False  
 Compartment Compartment: A  
 Date Installed: 04/01/1981  
 Tank Material Desc: Unknown  
 Pipe Material Desc: Unknown

Tank ID: 4  
**Tank Status: Permanently Out of Use**  
 Tank Capacity: 2000  
 Substance Description: Used Oil  
 Tank Compartment: False  
 Compartment Compartment: A  
 Date Installed: 04/01/1981  
 Tank Material Desc: Unknown  
 Pipe Material Desc: Unknown

Tank ID: 5  
**Tank Status: Permanently Out of Use**  
 Tank Capacity: 2000  
 Substance Description: Used Oil  
 Tank Compartment: False  
 Compartment Compartment: A  
 Date Installed: 04/01/1981  
 Tank Material Desc: Unknown  
 Pipe Material Desc: Unknown

62

**A-1 SALES, INC.**  
**1200 PULASKI HWY**  
**HAVRE DE GRACE, MD 21078**

**MD HIST UST S104632029**  
**N/A**

Historical UST:

Facility ID: 3007528  
 Tank ID: 001  
 Age: 15  
 Capacity: 3,000  
 Tank Status: Removed  
 Product: Gasoline

Facility ID: 3007528  
 Tank ID: 002  
 Age: Not reported  
 Capacity: 1,000  
 Tank Status: Removed  
 Product: Gasoline

MAP FINDINGS

Map ID  
 Direction  
 Distance  
 Distance (ft.)Site  
 Database(s)  
 EDR ID Number  
 EPA ID Number

**63 WILLIAMS RESIDENCE MD OCPCASES S110295132**  
**1007 REVOLUTION ST N/A**  
**HAVRE DE GRACE, MD 21078**

OCP:  
 Facility ID: 10-0340HA  
 Facility Status/Code: OPEN/Vapor Problem - Residential Heating Oil  
 Date Open: 12/16/2009  
 Date Closed: Not reported  
 Release: YES  
 Cleanup: Not reported  
 Registration Number: Not reported

**64 424 BATTERY DR MD LEAD S110663558**  
**HARVE DE GRACE, MD 21078 N/A**

MD LEAD:  
 Facility ID: 06032311  
 Cert Number: 468750  
 Unit ID: Not reported  
 Inspection Date: 11/18/2010  
 Option: Jerry Pusey  
 Inspection Category: Full Risk Reduction Standard Dust Inspection  
 Pass/Fail: P  
 Inspector Number: 8980  
 Inspector Name: Fair Shelby J. J  
 Property Number: 06032311

**65 1105 REVOLUTION ST EDR US Hist Auto Stat 1015154990**  
**HAVRE DE GRACE, MD 21078 N/A**

EDR Historical Auto Stations:  
 Name: WESTERN AUTO  
 Year: 2001  
 Address: 1105 REVOLUTION ST  
  
 Name: WSTRN AUTO ASSOC STORE OF HAVR  
 Year: 2002  
 Address: 1105 REVOLUTION ST  
  
 Name: WESTERN AUTO ASSOCAITES  
 Year: 2004  
 Address: 1105 REVOLUTION ST  
  
 Name: WESTERN AUTO ASSOCIATE STORE GRACE  
 Year: 2005  
 Address: 1105 REVOLUTION ST  
  
 Name: WESTERN AUTO ASSOCIATE STORE GRACE  
 Year: 2006  
 Address: 1105 REVOLUTION ST  
  
 Name: WESTERN AUTO  
 Year: 2007  
 Address: 1105 REVOLUTION ST



MAP FINDINGS

Map ID  
 Direction  
 Distance  
 Distance (ft.)Site

EDR ID Number  
 EPA ID Number

Database(s)

(Continued)

1015154990

Name: WESTERN AUTO ASSOCS STORE  
 Year: 2008  
 Address: 1105 REVOLUTION ST

Name: WESTERN AUTO ASSOCIATE STORE GRACE  
 Year: 2009  
 Address: 1105 REVOLUTION ST

Name: WESTERN AUTO  
 Year: 2010  
 Address: 1105 REVOLUTION ST

Name: WESTERN AUTO ASSOCIATE STORE OF HAVR  
 Year: 2011  
 Address: 1105 REVOLUTION ST

Name: WESTERN AUTO ASSOCIATE STORE OF HAVR  
 Year: 2012  
 Address: 1105 REVOLUTION ST

65

**POST ROAD CLEANERS  
 1100 REVOLUTION STREET  
 HAVRE DE GRACE, MD**

**FINDS  
 MD DRYCLEANERS  
 MD LEAD  
 MD LRP**

**1000393725  
 N/A**

FINDS:

Registry ID: 110001781000

Environmental Interest/Information System

MD-RCRA (Maryland - Resource Conservation And Recovery Act Information System) houses state information relating to the Resource Conservation and Recovery Act (RCRA).

AFS (Aerometric Information Retrieval System (AIRS) Facility Subsystem) replaces the former Compliance Data System (CDS), the National Emission Data System (NEDS), and the Storage and Retrieval of Aerometric Data (SAROAD). AIRS is the national repository for information concerning airborne pollution in the United States. AFS is used to track emissions and compliance data from industrial plants. AFS data are utilized by states to prepare State Implementation Plans to comply with regulatory programs and by EPA as an input for the estimation of total national emissions. AFS is undergoing a major redesign to support facility operating permits required under Title V of the Clean Air Act.

MD-PEMIS (Maryland - Permanent (Air) Emission) database houses data related to Air Emissions. Also known to the EPA as National Emissions Inventory (NEI).

Drycleaners:

Facility ID: 025-0068  
 SIC Code: 7216  
 Facility Status: Inactive

MAP FINDINGS

Map ID  
 Direction  
 Distance  
 Distance (ft.)Site

EDR ID Number

Database(s) EPA ID Number

**POST ROAD CLEANERS (Continued)**

**1000393725**

MD LEAD:

Facility ID: 1306013090  
 Cert Number: 571450  
 Unit ID: 1  
 Inspection Date: 10/13/2011  
 Option: Full Risk Reduction Standard  
 Inspection Category: Full Risk Reduction Standard Dust Inspection  
 Pass/Fail: P  
 Inspector Number: 7614  
 Inspector Name: King Stephanie  
 Property Number: 1306013090

Facility ID: 13A06013090  
 Cert Number: 265263  
 Unit ID: 1  
 Inspection Date: 11/05/2004  
 Option: Full Risk Reduction Standard  
 Inspection Category: Full Risk Reduction Standard Dust Inspection  
 Pass/Fail: P  
 Inspector Number: 7614  
 Inspector Name: King Stephanie  
 Property Number: 13A06013090

Facility ID: 13A06013090  
 Cert Number: 265264  
 Unit ID: 2  
 Inspection Date: 11/05/2004  
 Option: Full Risk Reduction Standard  
 Inspection Category: Full Risk Reduction Standard Dust Inspection  
 Pass/Fail: P  
 Inspector Number: 7614  
 Inspector Name: King Stephanie  
 Property Number: 13A06013090

Facility ID: 13A06013090  
 Cert Number: 496791  
 Unit ID: 1100 1  
 Inspection Date: 09/29/2010  
 Option: Full Risk Reduction Standard  
 Inspection Category: Full Risk Reduction Standard Dust Inspection  
 Pass/Fail: P  
 Inspector Number: 7614  
 Inspector Name: King Stephanie  
 Property Number: 13A06013090

MD LRP:

Factsheet URL: No Fact Sheet Available.  
 Voluntary Cleanup Program: No  
 On State Master List: No  
 Brownfield Assessment Complete: No  
 NPL: No  
 Federal Facility: No  
 Alias: Not reported  
 Groundwater: No  
 MD Num: Not reported  
 Assessment On-Going: No

MAP FINDINGS

Map ID  
 Direction  
 Distance  
 Distance (ft.)Site

EDR ID Number  
 EPA ID Number

Database(s)

**POST ROAD CLEANERS (Continued)**

**1000393725**

Remediation On-Going:	No
Withdrawn:	No
Determination Issued:	No
GW Chlorinated:	No
GW Petroleum:	No
GW Metals:	No
GW Pesticides:	No
GW PCB:	No
GW PAH:	No
Soil Chlorinated:	No
Soil Metals:	No
Soil Pesticides:	No
Soil PCB:	No
Soil PAH:	No
Soil Petroleum:	No
Sediment Chlorinated:	No
Sediment Petroleum:	No
Sediment Metals:	No
Sediment Pesticides:	No
Sediment PCB:	No
Sediment PAH:	No
SW Chlorinated:	No
SW Petroleum:	No
SW Metals:	No
SW Pesticides:	No
SW PCB:	No
SW PAH:	No
Site Assessment:	No
Point X(GIS Field):	208601.13990000001
Point Y(GIS Field):	477251.16009999998

65

**EDR US Hist Cleaners 1014974511  
 N/A**

**1100 REVOLUTION ST  
 HAVRE DE GRACE, MD 21078**

EDR Historical Cleaners:

Name:	POST ROAD CLEANERS
Year:	1999
Address:	1100 REVOLUTION ST
Name:	POST ROAD CLEANERS
Year:	2000
Address:	1100 REVOLUTION ST
Name:	POST ROAD CLEANERS
Year:	2001
Address:	1100 REVOLUTION ST
Name:	POST ROAD CLEANERS
Year:	2002
Address:	1100 REVOLUTION ST
Name:	POST ROAD CLEANERS
Year:	2004
Address:	1100 REVOLUTION ST
Name:	POST ROAD CLEANERS
Year:	2005

MAP FINDINGS

Map ID  
 Direction  
 Distance  
 Distance (ft.)Site

EDR ID Number  
 EPA ID Number

Database(s)

(Continued)

1014974511

Address: 1100 REVOLUTION ST  
 Name: POST ROAD CLEANERS  
 Year: 2006  
 Address: 1100 REVOLUTION ST  
 Name: POST ROAD CLEANERS  
 Year: 2010  
 Address: 1100 REVOLUTION ST  
 Name: POST ROAD CLEANERS  
 Year: 2011  
 Address: 1100 REVOLUTION ST  
 Name: POST ROAD CLEANERS  
 Year: 2012  
 Address: 1100 REVOLUTION ST

65

EDR US Hist Auto Stat 1015153503  
 N/A

1101 REVOLUTION ST  
 HAVRE DE GRACE, MD 21078

EDR Historical Auto Stations:

Name: HAVRE DEGRACE CAR CARE  
 Year: 2003  
 Address: 1101 REVOLUTION ST  
 Name: HAVRE DE GRACE CAR CARE  
 Year: 2004  
 Address: 1101 REVOLUTION ST

65

MD HIST UST S104631983  
 N/A

HAVRE DE GRACE CITGO  
 1101 REVOLUTION ST  
 HAVRE DE GRACE, MD 21001

Historical UST:

Facility ID: 3007464  
 Tank ID: 001  
 Age: 21  
 Capacity: 6,000  
 Tank Status: Currently in use  
 Product: Gasoline  
 Facility ID: 3007464  
 Tank ID: 002  
 Age: 21  
 Capacity: 3,000  
 Tank Status: Currently in use  
 Product: Gasoline  
 Facility ID: 3007464  
 Tank ID: 003  
 Age: 21  
 Capacity: 3,000  
 Tank Status: Currently in use  
 Product: Gasoline

MAP FINDINGS

Map ID  
 Direction  
 Distance  
 Distance (ft.)Site

EDR ID Number  
 EPA ID Number

Database(s)

**HAVRE DE GRACE CITGO (Continued)**

**S104631983**

Facility ID: 3007464  
 Tank ID: 004  
 Age: 21  
 Capacity: 4,000  
 Tank Status: Currently in use  
 Product: Gasoline

Facility ID: 3007464  
 Tank ID: 005  
 Age: 21  
 Capacity: 4,000  
 Tank Status: Currently in use  
 Product: Gasoline

Facility ID: 3007464  
 Tank ID: 006  
 Age: 26  
 Capacity: 550  
 Tank Status: Permanently out of use  
 Product: Used Oil

Facility ID: 3007464  
 Tank ID: 007  
 Age: 26  
 Capacity: 550  
 Tank Status: Permanently out of use  
 Product: Heating Oil

65

**HAVRE DE GRACE CARS CARE  
 1101 REVOLUTION STREET  
 HAVRE DE GRACE, MD 21078**

**MD UST U003765546  
 N/A**

UST:

Facility Id: 12228  
 Oper Name: Bruce Smallwood  
 Form Name: Leslie Mc Fadden  
 Form Title: Owner  
 Form Date: 09/04/2004  
 Owner Id: 7642

Owner:

Owner Name: 1101 Revolution, LLC  
 Owner Address: 1101 Revolution Street  
 Owner City: Havre De Grace  
 Owner State: MD  
 Owner Zip: 21078  
 Owner Phone: (410) 939-0274  
 Owner Contact: Bruce Smallwood

Tanks:

Tank ID: 1  
**Tank Status: Permanently Out of Use**  
 Tank Capacity: 6000  
 Substance Description: Gasoline  
 Tank Compartment: False  
 Compartment Compartment: A  
 Date Installed: 01/01/1980  
 Tank Material Desc: Fiberglass Reinforced Plastic

MAP FINDINGS

Map ID  
 Direction  
 Distance  
 Distance (ft.)Site

EDR ID Number  
 EPA ID Number

Database(s)

**HAVRE DE GRACE CARS CARE (Continued)**

**U003765546**

Pipe Material Desc: Flexible Plastic

Tank ID: 2  
**Tank Status: Permanently Out of Use**  
 Tank Capacity: 3000  
 Substance Description: Gasoline  
 Tank Compartment: False  
 Compartment Compartment: A  
 Date Installed: 06/01/1975  
 Tank Material Desc: Fiberglass Reinforced Plastic  
 Pipe Material Desc: Bare or Galvanized Steel

Tank ID: 3  
**Tank Status: Permanently Out of Use**  
 Tank Capacity: 3000  
 Substance Description: Gasoline  
 Tank Compartment: False  
 Compartment Compartment: A  
 Date Installed: 06/01/1975  
 Tank Material Desc: Fiberglass Reinforced Plastic  
 Pipe Material Desc: Bare or Galvanized Steel

Tank ID: 4  
**Tank Status: Permanently Out of Use**  
 Tank Capacity: 4000  
 Substance Description: Gasoline  
 Tank Compartment: False  
 Compartment Compartment: A  
 Date Installed: 01/01/1980  
 Tank Material Desc: Cathodically Protected Steel (Coating w/CP - Galvanic)  
 Pipe Material Desc: Flexible Plastic

Tank ID: 5  
**Tank Status: Permanently Out of Use**  
 Tank Capacity: 4000  
 Substance Description: Gasoline  
 Tank Compartment: False  
 Compartment Compartment: A  
 Date Installed: 06/01/1975  
 Tank Material Desc: Fiberglass Reinforced Plastic  
 Pipe Material Desc: Bare or Galvanized Steel

Tank ID: 6  
**Tank Status: Permanently Out of Use**  
 Tank Capacity: 275  
 Substance Description: Used Oil  
 Tank Compartment: False  
 Compartment Compartment: A  
 Date Installed: 06/01/1970  
 Tank Material Desc: Asphalt Coated or Bare Steel  
 Pipe Material Desc: Unknown

Tank ID: 7  
**Tank Status: Permanently Out of Use**  
 Tank Capacity: 275  
 Substance Description: Used Oil  
 Tank Compartment: False

MAP FINDINGS

Map ID  
 Direction  
 Distance  
 Distance (ft.)Site

EDR ID Number  
 EPA ID Number

Database(s)

**HAVRE DE GRACE CARS CARE (Continued)**

**U003765546**

Compartment Compartment: A  
 Date Installed: 06/01/1970  
 Tank Material Desc: Asphalt Coated or Bare Steel  
 Pipe Material Desc: Unknown  
  
 Tank ID: 8  
**Tank Status: Permanently Out of Use**  
 Tank Capacity: 8000  
 Substance Description: Gasoline  
 Tank Compartment: False  
 Compartment Compartment: A  
 Date Installed: 06/01/1993  
 Tank Material Desc: Fiberglass Reinforced Plastic  
 Pipe Material Desc: Flexible Plastic

65

**CITGO  
 1101 REVOLUTION ST  
 HAVRE DE GRACE, MD 21078**

**MD OCPCASES S106862467  
 N/A**

OCP:

Facility ID: 7-0000HA  
 Facility Status/Code: CLOSED/  
 Date Open: 04/25/1989  
 Date Closed: Not reported  
 Release: Not reported  
 Cleanup: Not reported  
 Registration Number: 12228  
  
 Facility ID: 7-0888HA  
 Facility Status/Code: CLOSED/  
 Date Open: 11/09/1986  
 Date Closed: 11/09/1986  
 Release: Not reported  
 Cleanup: Not reported  
 Registration Number: 12228  
  
 Facility ID: 9-2015HA  
 Facility Status/Code: CLOSED/  
 Date Open: 06/14/1989  
 Date Closed: 03/09/1994  
 Release: Not reported  
 Cleanup: Not reported  
 Registration Number: Not reported  
  
 Facility ID: 99-0069HA  
 Facility Status/Code: CLOSED/Retrofit/Repair - Motor/Lube Oil  
 Date Open: 07/10/1998  
 Date Closed: 09/24/1998  
 Release: NO  
 Cleanup: NO  
 Registration Number: 12228  
  
 Facility ID: 05-0515HA  
 Facility Status/Code: OPEN/Tank Closure - Motor/Lube Oil  
 Date Open: 09/09/2004  
 Date Closed: Not reported  
 Release: YES

MAP FINDINGS

Map ID  
 Direction  
 Distance  
 Distance (ft.)Site

EDR ID Number  
 EPA ID Number

Database(s)

**CITGO (Continued)**

**S106862467**

Cleanup: YES  
 Registration Number: 12228

66

**FRED HAWKINS CO., INC.  
 1315 PULASKI HIGHWAY  
 HAVRE DE GRACE, MD 21078**

**MD UST U003888167  
 N/A**

UST:

Facility Id: 6013  
 Oper Name: Theresa Hawkins  
 Form Name: Theresa A. Hawkins  
 Form Title: President  
 Form Date: 04/29/1997  
 Owner Id: 3682

Owner:

Owner Name: Fred L. Hawkins Co., Inc.  
 Owner Address: 1315 Pulaski Highway  
 Owner City: Havre De Grace  
 Owner State: MD  
 Owner Zip: 21078  
 Owner Phone: (410) 939-5100  
 Owner Contact: Theresa Hawkins

Tanks:

Tank ID: 1  
**Tank Status: Currently In Use**  
 Tank Capacity: 3000  
 Substance Description: Heating Oil  
 Tank Compartment: False  
 Compartment Compartment: A  
 Date Installed: 05/01/1980  
 Tank Material Desc: Cathodically Protected Steel (Coating w/CP - Galvanic)  
 Pipe Material Desc: Bare or Galvanized Steel

Tank ID: 2  
**Tank Status: Permanently Out Of Use**  
 Tank Capacity: 550  
 Substance Description: Used Oil  
 Tank Compartment: False  
 Compartment Compartment: A  
 Date Installed: 01/01/1971  
 Tank Material Desc: Asphalt Coated or Bare Steel  
 Pipe Material Desc: Bare or Galvanized Steel

66

**FRED L. HAWKINS COMPANY, INC.  
 1315 PULASKI HWY  
 HAVRE DE GRACE, MD 21078**

**MD HIST UST S104631900  
 N/A**

Historical UST:

Facility ID: 3007315  
 Tank ID: 001  
 Age: 16  
 Capacity: 3,000  
 Tank Status: Currently in use



MAP FINDINGS

Map ID  
 Direction  
 Distance  
 Distance (ft.)Site

EDR ID Number  
 EPA ID Number

Database(s)

**FRED L. HAWKINS COMPANY, INC. (Continued)**

**S104631900**

Product: Heating Oil  
 Facility ID: 3007315  
 Tank ID: 002  
 Age: 25  
 Capacity: 550  
 Tank Status: Removed  
 Product: Used Oil

67

**SOUTHLAND CORP.  
 1201 REVOLUTION CT.  
 HAVRE DE GRACE, MD 21078**

**RCRA NonGen / NLR**

**1007095328  
 MDP000004074**

RCRA NonGen / NLR:

Date form received by agency: 02/15/2012  
 Facility name: SOUTHLAND CORP.  
 Facility address: 1201 REVOLUTION CT.  
 HAVRE DE GRACE, MD 210780000  
 EPA ID: MDP000004074  
 Contact: GARRY W BLAIR  
 Contact address: Not reported  
 Not reported  
 Contact country: US  
 Contact telephone: (804) 498-4711  
 Contact email: Not reported  
 EPA Region: 03  
 Classification: Non-Generator  
 Description: Handler: Non-Generators do not presently generate hazardous waste

Handler Activities Summary:

U.S. importer of hazardous waste: No  
 Mixed waste (haz. and radioactive): No  
 Recycler of hazardous waste: No  
 Transporter of hazardous waste: No  
 Treater, storer or disposer of HW: No  
 Underground injection activity: No  
 On-site burner exemption: No  
 Furnace exemption: No  
 Used oil fuel burner: No  
 Used oil processor: No  
 User oil refiner: No  
 Used oil fuel marketer to burner: No  
 Used oil Specification marketer: No  
 Used oil transfer facility: No  
 Used oil transporter: No

Historical Generators:

Date form received by agency: 02/16/1990  
 Facility name: SOUTHLAND CORP.  
 Classification: Large Quantity Generator  
 Violation Status: No violations found

MAP FINDINGS

Map ID  
 Direction  
 Distance  
 Distance (ft.)Site

EDR ID Number

Database(s) EPA ID Number

**67 7-ELEVEN #11606  
 1201 REVOLUTION STREET  
 HAVRE DE GRACE, MD 21078**

**MD UST U003865848  
 N/A**

UST:

Facility Id: 14317  
 Oper Name: Garry W. Blair  
 Form Name: Gary W. Blair  
 Form Title: Environmental Manager  
 Form Date: 08/23/1995  
 Owner Id: 6598

Owner:

Owner Name: The Southland Corporation  
 Owner Address: 5300 Shawnee Road  
 Owner City: Alexandria  
 Owner State: VA  
 Owner Zip: 22312  
 Owner Phone: (703) 642-0711  
 Owner Contact: Garry Blair

Tanks:

Tank ID: 1  
**Tank Status: Permanently Out of Use**  
 Tank Capacity: 12000  
 Substance Description: Gasoline  
 Tank Compartment: False  
 Compartment Compartment: A  
 Date Intalled: 01/01/1982  
 Tank Material Desc: Asphalt Coated or Bare Steel  
 Pipe Material Desc: Bare or Galvanized Steel

Tank ID: 2  
**Tank Status: Permanently Out of Use**  
 Tank Capacity: 12000  
 Substance Description: Gasoline  
 Tank Compartment: False  
 Compartment Compartment: A  
 Date Intalled: 01/01/1982  
 Tank Material Desc: Asphalt Coated or Bare Steel  
 Pipe Material Desc: Bare or Galvanized Steel

Tank ID: 3  
**Tank Status: Permanently Out of Use**  
 Tank Capacity: 12000  
 Substance Description: Gasoline  
 Tank Compartment: False  
 Compartment Compartment: A  
 Date Intalled: 01/01/1982  
 Tank Material Desc: Asphalt Coated or Bare Steel  
 Pipe Material Desc: Bare or Galvanized Steel

MAP FINDINGS

Map ID  
 Direction  
 Distance  
 Distance (ft.)Site

EDR ID Number  
 Database(s)  
 EPA ID Number

**67**      **7-11 #11606**      **MD OCPCASES**      **S101183287**  
**1201 REVOLUTION ST**      **MD HIST LUST**      **N/A**  
**HAVRE DE GRACE, MD**

OCP:

Facility ID: 9-1822HA  
 Facility Status/Code: CLOSED/  
 Date Open: 05/23/1989  
 Date Closed: 01/01/1998  
 Release: Not reported  
 Cleanup: Not reported  
 Registration Number: Not reported

Facility ID: 95-2200HA  
 Facility Status/Code: CLOSED/  
 Date Open: 04/04/1995  
 Date Closed: 02/29/1996  
 Release: Not reported  
 Cleanup: Not reported  
 Registration Number: Not reported

Historical LUST:

Recover Type: Automatic - 24 hour remediation system is on site  
 County: HARFORD  
 Case Number: 9-1822HA  
**Open/Closed: CLOSED**

**67**      **7-ELEVEN #11606**      **MD HIST UST**      **S104631961**  
**1201 REVOLUTION ST**      **N/A**  
**HAVRE DE GRACE, MD 21078**

Historical UST:

Facility ID: 3007435  
 Tank ID: 001  
 Age: 13  
 Capacity: 12,000  
 Tank Status: Removed  
 Product: Gasoline

Facility ID: 3007435  
 Tank ID: 002  
 Age: 13  
 Capacity: 12,000  
 Tank Status: Removed  
 Product: Gasoline

Facility ID: 3007435  
 Tank ID: 003  
 Age: 13  
 Capacity: 12,000  
 Tank Status: Removed  
 Product: Gasoline

MAP FINDINGS

Map ID  
 Direction  
 Distance  
 Distance (ft.)Site

EDR ID Number  
 EPA ID Number

Database(s)

67

**1201 REVOLUTION STREET  
 HAVRE DE GRACE, MD**

MD RGA LUST

S114355532  
 N/A

RGALUST:

1999	7-11 #11606	1201 REVOLUTION STREET
1998	7-11 #11606	1201 REVOLUTION STREET
1997	7-11 #11606	1201 REVOLUTION STREET
1996	7-11 #11606	1201 REVOLUTION STREET
1995	7-11 #11606	1201 REVOLUTION STREET

67

**FERRILL & LYNCH  
 REVOLUTION & SENECA STS  
 HAVRE DE GRACE, MD 21078**

MD OCPCASES

S108471850  
 N/A

OCP:

Facility ID:	7-1226HA
Facility Status/Code:	CLOSED/
Date Open:	12/18/1986
Date Closed:	07/09/1987
Release:	Not reported
Cleanup:	Not reported
Registration Number:	Not reported

67

**ABANONED SERVICE STATION  
 OLD POST RD. & SENECA STS.  
 HAVRE DE GRACE, MD 21078**

MD HIST UST

S104631971  
 N/A

Historical UST:

Facility ID:	3007448
Tank ID:	001
Age:	35
Capacity:	2,000
Tank Status:	Removed
Product:	Gasoline
Facility ID:	3007448
Tank ID:	002
Age:	35
Capacity:	2,000
Tank Status:	Removed
Product:	Gasoline
Facility ID:	3007448
Tank ID:	003
Age:	35
Capacity:	2,000
Tank Status:	Removed
Product:	Gasoline
Facility ID:	3007448
Tank ID:	004
Age:	35
Capacity:	2,000
Tank Status:	Removed
Product:	Gasoline
Facility ID:	3007448
Tank ID:	005

MAP FINDINGS

Map ID			EDR ID Number
Direction			
Distance			
Distance (ft.)Site		Database(s)	EPA ID Number

---

**ABANONED SERVICE STATION (Continued)**

**S104631971**

Age: 35  
 Capacity: 550  
 Tank Status: Removed  
 Product: Used Oil

Facility ID: 3007448  
 Tank ID: 006  
 Age: 35  
 Capacity: 550  
 Tank Status: Removed  
 Product: Kerosene

Facility ID: 3007448  
 Tank ID: 007  
 Age: 35  
 Capacity: 550  
 Tank Status: Removed  
 Product: Used Oil

**68 FISCH PROPERTY  
 710 LAFAYETTE ST  
 HAVRE DE GRACE, MD 21078**

**MD OCPCASES S105508628  
 N/A**

OCP:  
 Facility ID: 02-0589HA  
 Facility Status/Code: CLOSED/Aboveground Tank - Residential Heating Oil  
 Date Open: 10/30/2001  
 Date Closed: 10/31/2003  
 Release: YES  
 Cleanup: YES  
 Registration Number: Not reported

**69 FIRST CHRISTIAN CHURCH  
 800 GILES STREET  
 HAVRE DE GRACE, MD 21078**

**MD OCPCASES U001553031  
 MD UST N/A**

OCP:  
 Facility ID: 99-1831HA  
 Facility Status/Code: CLOSED/B-9  
 Date Open: 01/27/1999  
 Date Closed: 03/01/1999  
 Release: NO  
 Cleanup: NO  
 Registration Number: 2073

UST:  
 Facility Id: 2073  
 Oper Name: Ronald L. Tabor  
 Form Name: Fred M. Coleman  
 Form Title: Chairman of the Board  
 Form Date: 02/23/1999  
 Owner Id: 1388

Owner:  
 Owner Name: First Christian Church  
 Owner Address: P.O. Box 127 800 Giles Street

MAP FINDINGS

Map ID  
 Direction  
 Distance  
 Distance (ft.)Site

EDR ID Number  
 EPA ID Number

Database(s)

**FIRST CHRISTIAN CHURCH (Continued)**

**U001553031**

Owner City: Havre De Grace  
 Owner State: MD  
 Owner Zip: 21078  
 Owner Phone: (410) 939-1646  
 Owner Contact: Ronald L. Tabor

Tanks:

Tank ID: 1  
**Tank Status: Permanently Out of Use**  
 Tank Capacity: 550  
 Substance Description: Heating Oil  
 Tank Compartment: False  
 Compartment Compartment: A  
 Date Installed: 09/01/1963  
 Tank Material Desc: Asphalt Coated or Bare Steel  
 Pipe Material Desc: Unknown

70

**CYTEC ENGINEERED MATERIALS, INC.  
 1300 REVOLUTION STREET  
 HAVRE DE GRACE, MD 21078**

**MD UST U003737444  
 N/A**

UST:

Facility Id: 6709  
 Oper Name: Mark J. Hufziger  
 Form Name: Mark J. Hufziger  
 Form Title: General Manager  
 Form Date: 04/22/1997  
 Owner Id: 4037

Owner:

Owner Name: Cytec Engineered Materials, Inc.  
 Owner Address: 1300 Revolution Street  
 Owner City: Havre De Grace  
 Owner State: MD  
 Owner Zip: 21078  
 Owner Phone: (410) 939-1910  
 Owner Contact: Mark J. Hufziger

Tanks:

Tank ID: 1  
**Tank Status: Permanently Out of Use**  
 Tank Capacity: 6000  
 Substance Description: Hazardous Substance  
 Tank Compartment: False  
 Compartment Compartment: A  
 Date Installed: 01/01/1967  
 Tank Material Desc: Asphalt Coated or Bare Steel  
 Pipe Material Desc: Bare or Galvanized Steel

Tank ID: 10  
**Tank Status: Permanently Out of Use**  
 Tank Capacity: 1000  
 Substance Description: Heating Oil  
 Tank Compartment: False  
 Compartment Compartment: A  
 Date Installed: 01/01/1980

MAP FINDINGS

Map ID  
 Direction  
 Distance  
 Distance (ft.)Site

EDR ID Number  
 EPA ID Number

Database(s)

**CYTEC ENGINEERED MATERIALS, INC. (Continued)**

**U003737444**

Tank Material Desc: Asphalt Coated or Bare Steel  
 Pipe Material Desc: Bare or Galvanized Steel

Tank ID: 2  
**Tank Status: Permanently Out of Use**  
 Tank Capacity: 6000  
 Substance Description: Hazardous Substance  
 Tank Compartment: False  
 Compartment Compartment: A  
 Date Installed: 01/01/1967  
 Tank Material Desc: Asphalt Coated or Bare Steel  
 Pipe Material Desc: Bare or Galvanized Steel

Tank ID: 3  
**Tank Status: Permanently Out of Use**  
 Tank Capacity: 6000  
 Substance Description: Hazardous Substance  
 Tank Compartment: False  
 Compartment Compartment: A  
 Date Installed: 01/01/1967  
 Tank Material Desc: Asphalt Coated or Bare Steel  
 Pipe Material Desc: Bare or Galvanized Steel

Tank ID: 4  
**Tank Status: Permanently Out of Use**  
 Tank Capacity: 6000  
 Substance Description: Hazardous Substance  
 Tank Compartment: False  
 Compartment Compartment: A  
 Date Installed: 01/01/1967  
 Tank Material Desc: Asphalt Coated or Bare Steel  
 Pipe Material Desc: Bare or Galvanized Steel

Tank ID: 5  
**Tank Status: Permanently Out of Use**  
 Tank Capacity: 6000  
 Substance Description: Hazardous Substance  
 Tank Compartment: False  
 Compartment Compartment: A  
 Date Installed: 01/01/1967  
 Tank Material Desc: Asphalt Coated or Bare Steel  
 Pipe Material Desc: Bare or Galvanized Steel

Tank ID: 6  
**Tank Status: Permanently Out of Use**  
 Tank Capacity: 6000  
 Substance Description: Heating Oil  
 Tank Compartment: False  
 Compartment Compartment: A  
 Date Installed: 01/01/1971  
 Tank Material Desc: Asphalt Coated or Bare Steel  
 Pipe Material Desc: Bare or Galvanized Steel

Tank ID: 7  
**Tank Status: Permanently Out of Use**  
 Tank Capacity: 6000  
 Substance Description: Heating Oil

MAP FINDINGS

Map ID  
 Direction  
 Distance  
 Distance (ft.)Site

EDR ID Number

Database(s) EPA ID Number

**CYTEC ENGINEERED MATERIALS, INC. (Continued)**

**U003737444**

Tank Compartment: False  
 Compartment Compartment: A  
 Date Installed: 01/01/1971  
 Tank Material Desc: Asphalt Coated or Bare Steel  
 Pipe Material Desc: Bare or Galvanized Steel

Tank ID: 8  
**Tank Status: Permanently Out of Use**

Tank Capacity: 10000  
 Substance Description: Heating Oil  
 Tank Compartment: False  
 Compartment Compartment: A  
 Date Installed: 01/01/1963  
 Tank Material Desc: Asphalt Coated or Bare Steel  
 Pipe Material Desc: Bare or Galvanized Steel

Tank ID: 9  
**Tank Status: Permanently Out of Use**

Tank Capacity: 12000  
 Substance Description: Heating Oil  
 Tank Compartment: False  
 Compartment Compartment: A  
 Date Installed: 01/01/1980  
 Tank Material Desc: Asphalt Coated or Bare Steel  
 Pipe Material Desc: Bare or Galvanized Steel

70

**CYTEC ENGINEERED MATERIALS  
 1300 REVOLUTION STREET  
 HAVRE DE GRACE, MD 21078**

**PA MANIFEST S110048666  
 N/A**

PA MANIFEST:

Year: 2012  
 Manifest Number: 009035076JJK  
 Manifest Type: T  
 Generator EPA Id: MDD003075942  
 Generator Date: 08/28/2012  
 Mailing Address: Not reported  
 Mailing City, St, Zip: Not reported  
 Contact Name: Not reported  
 Contact Phone: 410-939-8187  
 TSD Epa Id: Not reported  
 TSD Date: Not reported  
 TSD Facility Name: Envirite of Pennsylvania Inc  
 TSD Facility Address: 730 Vogelsong Rd  
 TSD Facility City: York  
 TSD Facility State: PA  
 Facility Telephone: Not reported  
 Page Number: 1  
 Line Number: 1  
 Waste Number: D008  
 Container Number: 1  
 Container Type: Cargo tanks (tank trucks)  
 Waste Quantity: 1305  
 Unit: Gallons (liquids only)  
 Handling Code: Not reported  
 TSP EPA Id: PAD010154045  
 Date TSP Sig: Not reported



MAP FINDINGS

Map ID  
 Direction  
 Distance  
 Distance (ft.)Site

EDR ID Number

Database(s) EPA ID Number

**CYTEC ENGINEERED MATERIALS (Continued)**

**S110048666**

Year: 2012  
 Manifest Number: 009033638JJK  
 Manifest Type: T  
 Generator EPA Id: MDD003075942  
 Generator Date: 11/26/2012  
 Mailing Address: Not reported  
 Mailing City, St, Zip: Not reported  
 Contact Name: Not reported  
 Contact Phone: 410-939-8187  
 TSD Epa Id: Not reported  
 TSD Date: Not reported  
 TSD Facility Name: Envirite of Pennsylvania Inc  
 TSD Facility Address: 730 Vogelsong Rd  
 TSD Facility City: York  
 TSD Facility State: PA  
 Facility Telephone: Not reported  
 Page Number: 1  
 Line Number: 1  
 Waste Number: D007  
 Container Number: 1  
 Container Type: Cargo tanks (tank trucks)  
 Waste Quantity: 1600  
 Unit: Gallons (liquids only)  
 Handling Code: Not reported  
 TSP EPA Id: PAD010154045  
 Date TSP Sig: Not reported

Year: 2012  
 Manifest Number: 008255012JJK  
 Manifest Type: T  
 Generator EPA Id: MDD003075942  
 Generator Date: 03/13/2012  
 Mailing Address: Not reported  
 Mailing City, St, Zip: Not reported  
 Contact Name: Not reported  
 Contact Phone: 410-939-8187  
 TSD Epa Id: Not reported  
 TSD Date: Not reported  
 TSD Facility Name: Envirite of Pennsylvania Inc  
 TSD Facility Address: 730 Vogelsong Rd  
 TSD Facility City: York  
 TSD Facility State: PA  
 Facility Telephone: Not reported  
 Page Number: 1  
 Line Number: 1  
 Waste Number: D002  
 Container Number: 1  
 Container Type: Cargo tanks (tank trucks)  
 Waste Quantity: 1659  
 Unit: Gallons (liquids only)  
 Handling Code: Not reported  
 TSP EPA Id: PAD010154045  
 Date TSP Sig: Not reported

Year: 2012  
 Manifest Number: 009033638JJK  
 Manifest Type: T

MAP FINDINGS

Map ID  
 Direction  
 Distance  
 Distance (ft.)Site

EDR ID Number

Database(s) EPA ID Number

**CYTEC ENGINEERED MATERIALS (Continued)**

**S110048666**

Generator EPA Id: MDD003075942  
 Generator Date: 11/26/2012  
 Mailing Address: Not reported  
 Mailing City, St, Zip: Not reported  
 Contact Name: Not reported  
 Contact Phone: 410-939-8187  
 TSD Epa Id: Not reported  
 TSD Date: Not reported  
 TSD Facility Name: Envirite of Pennsylvania Inc  
 TSD Facility Address: 730 Vogelsong Rd  
 TSD Facility City: York  
 TSD Facility State: PA  
 Facility Telephone: Not reported  
 Page Number: 1  
 Line Number: 1  
 Waste Number: D008  
 Container Number: 1  
 Container Type: Cargo tanks (tank trucks)  
 Waste Quantity: 1600  
 Unit: Gallons (liquids only)  
 Handling Code: Not reported  
 TSP EPA Id: PAD010154045  
 Date TSP Sig: Not reported

Year: 2012  
 Manifest Number: 008255012JJK  
 Manifest Type: T  
 Generator EPA Id: MDD003075942  
 Generator Date: 03/13/2012  
 Mailing Address: Not reported  
 Mailing City, St, Zip: Not reported  
 Contact Name: Not reported  
 Contact Phone: 410-939-8187  
 TSD Epa Id: Not reported  
 TSD Date: Not reported  
 TSD Facility Name: Envirite of Pennsylvania Inc  
 TSD Facility Address: 730 Vogelsong Rd  
 TSD Facility City: York  
 TSD Facility State: PA  
 Facility Telephone: Not reported  
 Page Number: 1  
 Line Number: 1  
 Waste Number: D008  
 Container Number: 1  
 Container Type: Cargo tanks (tank trucks)  
 Waste Quantity: 1659  
 Unit: Gallons (liquids only)  
 Handling Code: Not reported  
 TSP EPA Id: PAD010154045  
 Date TSP Sig: Not reported

Year: 2012  
 Manifest Number: 009034039JJK  
 Manifest Type: T  
 Generator EPA Id: MDD003075942  
 Generator Date: 06/04/2012  
 Mailing Address: Not reported

MAP FINDINGS

Map ID  
 Direction  
 Distance  
 Distance (ft.)Site

EDR ID Number

Database(s) EPA ID Number

**CYTEC ENGINEERED MATERIALS (Continued)**

**S110048666**

Mailing City,St,Zip: Not reported  
 Contact Name: Not reported  
 Contact Phone: 410-939-8187  
 TSD Epa Id: Not reported  
 TSD Date: Not reported  
 TSD Facility Name: Envirite of Pennsylvania Inc  
 TSD Facility Address: 730 Vogelsong Rd  
 TSD Facility City: York  
 TSD Facility State: PA  
 Facility Telephone: Not reported  
 Page Number: 1  
 Line Number: 1  
 Waste Number: D007  
 Container Number: 1  
 Container Type: Cargo tanks (tank trucks)  
 Waste Quantity: 1522  
 Unit: Gallons (liquids only)  
 Handling Code: Not reported  
 TSP EPA Id: PAD010154045  
 Date TSP Sig: Not reported

Year: 2012  
 Manifest Number: 009033638JJK  
 Manifest Type: T  
 Generator EPA Id: MDD003075942  
 Generator Date: 11/26/2012  
 Mailing Address: Not reported  
 Mailing City,St,Zip: Not reported  
 Contact Name: Not reported  
 Contact Phone: 410-939-8187  
 TSD Epa Id: Not reported  
 TSD Date: Not reported  
 TSD Facility Name: Envirite of Pennsylvania Inc  
 TSD Facility Address: 730 Vogelsong Rd  
 TSD Facility City: York  
 TSD Facility State: PA  
 Facility Telephone: Not reported  
 Page Number: 1  
 Line Number: 1  
 Waste Number: D002  
 Container Number: 1  
 Container Type: Cargo tanks (tank trucks)  
 Waste Quantity: 1600  
 Unit: Gallons (liquids only)  
 Handling Code: Not reported  
 TSP EPA Id: PAD010154045  
 Date TSP Sig: Not reported

Year: 2012  
 Manifest Number: 009035076JJK  
 Manifest Type: T  
 Generator EPA Id: MDD003075942  
 Generator Date: 08/28/2012  
 Mailing Address: Not reported  
 Mailing City,St,Zip: Not reported  
 Contact Name: Not reported  
 Contact Phone: 410-939-8187

MAP FINDINGS

Map ID  
 Direction  
 Distance  
 Distance (ft.)Site

EDR ID Number

Database(s) EPA ID Number

**CYTEC ENGINEERED MATERIALS (Continued)**

**S110048666**

TSD Epa Id: Not reported  
 TSD Date: Not reported  
 TSD Facility Name: Envirite of Pennsylvania Inc  
 TSD Facility Address: 730 Vogelsong Rd  
 TSD Facility City: York  
 TSD Facility State: PA  
 Facility Telephone: Not reported  
 Page Number: 1  
 Line Number: 1  
 Waste Number: D007  
 Container Number: 1  
 Container Type: Cargo tanks (tank trucks)  
 Waste Quantity: 1305  
 Unit: Gallons (liquids only)  
 Handling Code: Not reported  
 TSP EPA Id: PAD010154045  
 Date TSP Sig: Not reported

Year: 2012  
 Manifest Number: 009034039JJK  
 Manifest Type: T  
 Generator EPA Id: MDD003075942  
 Generator Date: 06/04/2012  
 Mailing Address: Not reported  
 Mailing City,St,Zip: Not reported  
 Contact Name: Not reported  
 Contact Phone: 410-939-8187  
 TSD Epa Id: Not reported  
 TSD Date: Not reported  
 TSD Facility Name: Envirite of Pennsylvania Inc  
 TSD Facility Address: 730 Vogelsong Rd  
 TSD Facility City: York  
 TSD Facility State: PA  
 Facility Telephone: Not reported  
 Page Number: 1  
 Line Number: 1  
 Waste Number: D002  
 Container Number: 1  
 Container Type: Cargo tanks (tank trucks)  
 Waste Quantity: 1522  
 Unit: Gallons (liquids only)  
 Handling Code: Not reported  
 TSP EPA Id: PAD010154045  
 Date TSP Sig: Not reported

Year: 2012  
 Manifest Number: 008255012JJK  
 Manifest Type: T  
 Generator EPA Id: MDD003075942  
 Generator Date: 03/13/2012  
 Mailing Address: Not reported  
 Mailing City,St,Zip: Not reported  
 Contact Name: Not reported  
 Contact Phone: 410-939-8187  
 TSD Epa Id: Not reported  
 TSD Date: Not reported  
 TSD Facility Name: Envirite of Pennsylvania Inc

MAP FINDINGS

Map ID  
 Direction  
 Distance  
 Distance (ft.)Site

EDR ID Number  
 EPA ID Number

Database(s)

**CYTEC ENGINEERED MATERIALS (Continued)**

**S110048666**

TSD Facility Address:	730 Vogelsong Rd
TSD Facility City:	York
TSD Facility State:	PA
Facility Telephone:	Not reported
Page Number:	1
Line Number:	1
Waste Number:	D007
Container Number:	1
Container Type:	Cargo tanks (tank trucks)
Waste Quantity:	1659
Unit:	Gallons (liquids only)
Handling Code:	Not reported
TSP EPA Id:	PAD010154045
Date TSP Sig:	Not reported
Year:	2012
Manifest Number:	009034039JJK
Manifest Type:	T
Generator EPA Id:	MDD003075942
Generator Date:	06/04/2012
Mailing Address:	Not reported
Mailing City, St, Zip:	Not reported
Contact Name:	Not reported
Contact Phone:	410-939-8187
TSD Epa Id:	Not reported
TSD Date:	Not reported
TSD Facility Name:	Envirite of Pennsylvania Inc
TSD Facility Address:	730 Vogelsong Rd
TSD Facility City:	York
TSD Facility State:	PA
Facility Telephone:	Not reported
Page Number:	1
Line Number:	1
Waste Number:	D008
Container Number:	1
Container Type:	Cargo tanks (tank trucks)
Waste Quantity:	1522
Unit:	Gallons (liquids only)
Handling Code:	Not reported
TSP EPA Id:	PAD010154045
Date TSP Sig:	Not reported
Year:	2012
Manifest Number:	009035076JJK
Manifest Type:	T
Generator EPA Id:	MDD003075942
Generator Date:	08/28/2012
Mailing Address:	Not reported
Mailing City, St, Zip:	Not reported
Contact Name:	Not reported
Contact Phone:	410-939-8187
TSD Epa Id:	Not reported
TSD Date:	Not reported
TSD Facility Name:	Envirite of Pennsylvania Inc
TSD Facility Address:	730 Vogelsong Rd
TSD Facility City:	York
TSD Facility State:	PA

MAP FINDINGS

Map ID  
 Direction  
 Distance  
 Distance (ft.)Site

EDR ID Number

Database(s) EPA ID Number

**CYTEC ENGINEERED MATERIALS (Continued)**

**S110048666**

Facility Telephone:	Not reported
Page Number:	1
Line Number:	1
Waste Number:	D002
Container Number:	1
Container Type:	Cargo tanks (tank trucks)
Waste Quantity:	1305
Unit:	Gallons (liquids only)
Handling Code:	Not reported
TSP EPA Id:	PAD010154045
Date TSP Sig:	Not reported
Year:	2011
Manifest Number:	008252607JJK
Manifest Type:	T
Generator EPA Id:	MDD003075942
Generator Date:	06/10/2011
Mailing Address:	Not reported
Mailing City,St,Zip:	Not reported
Contact Name:	Not reported
Contact Phone:	410-939-8187
TSD Epa Id:	PAD010154045
TSD Date:	Not reported
TSD Facility Name:	ENVIRITE OF PENNSYLVANIA INC
TSD Facility Address:	730 VOGELSONG ROAD
TSD Facility City:	YORK
TSD Facility State:	PA
Facility Telephone:	Not reported
Page Number:	1
Line Number:	1
Waste Number:	D002
Container Number:	1
Container Type:	Cargo tanks (tank trucks)
Waste Quantity:	1576
Unit:	Gallons (liquids only)
Handling Code:	Not reported
TSP EPA Id:	Not reported
Date TSP Sig:	Not reported
Year:	2011
Manifest Number:	002884470FLE
Manifest Type:	T
Generator EPA Id:	MDD003075942
Generator Date:	03/14/2011
Mailing Address:	Not reported
Mailing City,St,Zip:	Not reported
Contact Name:	Not reported
Contact Phone:	410-939-8187
TSD Epa Id:	PAD010154045
TSD Date:	Not reported
TSD Facility Name:	ENVIRITE OF PENNSYLVANIA INC
TSD Facility Address:	730 VOGELSONG ROAD
TSD Facility City:	YORK
TSD Facility State:	PA
Facility Telephone:	Not reported
Page Number:	1
Line Number:	1

MAP FINDINGS

Map ID  
 Direction  
 Distance  
 Distance (ft.)Site

EDR ID Number

Database(s) EPA ID Number

**CYTEC ENGINEERED MATERIALS (Continued)**

**S110048666**

Waste Number: D002  
 Container Number: 1  
 Container Type: Cargo tanks (tank trucks)  
 Waste Quantity: 1625  
 Unit: Gallons (liquids only)  
 Handling Code: Not reported  
 TSP EPA Id: Not reported  
 Date TSP Sig: Not reported

Year: 2011  
 Manifest Number: 008247376JJK  
 Manifest Type: T  
 Generator EPA Id: MDD003075942  
 Generator Date: 09/14/2011  
 Mailing Address: Not reported  
 Mailing City,St,Zip: Not reported  
 Contact Name: Not reported  
 Contact Phone: 410-939-8187  
 TSD Epa Id: PAD010154045  
 TSD Date: Not reported  
 TSD Facility Name: ENVIRITE OF PENNSYLVANIA INC  
 TSD Facility Address: 730 VOGELSONG ROAD  
 TSD Facility City: YORK  
 TSD Facility State: PA  
 Facility Telephone: Not reported

Page Number: 1  
 Line Number: 1  
 Waste Number: D008  
 Container Number: 1  
 Container Type: Cargo tanks (tank trucks)  
 Waste Quantity: 1884  
 Unit: Gallons (liquids only)  
 Handling Code: Not reported  
 TSP EPA Id: Not reported  
 Date TSP Sig: Not reported

Year: 2011  
 Manifest Number: 002884470FLE  
 Manifest Type: T  
 Generator EPA Id: MDD003075942  
 Generator Date: 03/14/2011  
 Mailing Address: Not reported  
 Mailing City,St,Zip: Not reported  
 Contact Name: Not reported  
 Contact Phone: 410-939-8187  
 TSD Epa Id: PAD010154045  
 TSD Date: Not reported  
 TSD Facility Name: ENVIRITE OF PENNSYLVANIA INC  
 TSD Facility Address: 730 VOGELSONG ROAD  
 TSD Facility City: YORK  
 TSD Facility State: PA  
 Facility Telephone: Not reported

Page Number: 1  
 Line Number: 1  
 Waste Number: D007  
 Container Number: 1  
 Container Type: Cargo tanks (tank trucks)

MAP FINDINGS

Map ID  
 Direction  
 Distance  
 Distance (ft.)Site

EDR ID Number

Database(s) EPA ID Number

**CYTEC ENGINEERED MATERIALS (Continued)**

**S110048666**

Waste Quantity:	1625
Unit:	Gallons (liquids only)
Handling Code:	Not reported
TSP EPA Id:	Not reported
Date TSP Sig:	Not reported
Year:	2011
Manifest Number:	002884470FLE
Manifest Type:	T
Generator EPA Id:	MDD003075942
Generator Date:	03/14/2011
Mailing Address:	Not reported
Mailing City,St,Zip:	Not reported
Contact Name:	Not reported
Contact Phone:	410-939-8187
TSD Epa Id:	PAD010154045
TSD Date:	Not reported
TSD Facility Name:	ENVIRITE OF PENNSYLVANIA INC
TSD Facility Address:	730 VOGELSONG ROAD
TSD Facility City:	YORK
TSD Facility State:	PA
Facility Telephone:	Not reported
Page Number:	1
Line Number:	1
Waste Number:	D008
Container Number:	1
Container Type:	Cargo tanks (tank trucks)
Waste Quantity:	1625
Unit:	Gallons (liquids only)
Handling Code:	Not reported
TSP EPA Id:	Not reported
Date TSP Sig:	Not reported
Year:	2011
Manifest Number:	008253403JJK
Manifest Type:	T
Generator EPA Id:	MDD003075942
Generator Date:	12/12/2011
Mailing Address:	Not reported
Mailing City,St,Zip:	Not reported
Contact Name:	Not reported
Contact Phone:	410-939-8187
TSD Epa Id:	PAD010154045
TSD Date:	Not reported
TSD Facility Name:	ENVIRITE OF PENNSYLVANIA INC
TSD Facility Address:	730 VOGELSONG ROAD
TSD Facility City:	YORK
TSD Facility State:	PA
Facility Telephone:	Not reported
Page Number:	1
Line Number:	1
Waste Number:	D007
Container Number:	1
Container Type:	Cargo tanks (tank trucks)
Waste Quantity:	1467
Unit:	Gallons (liquids only)
Handling Code:	Not reported



MAP FINDINGS

Map ID  
 Direction  
 Distance  
 Distance (ft.)Site

EDR ID Number

Database(s) EPA ID Number

**CYTEC ENGINEERED MATERIALS (Continued)**

**S110048666**

TSP EPA Id:	Not reported
Date TSP Sig:	Not reported
Year:	2011
Manifest Number:	008252607JJK
Manifest Type:	T
Generator EPA Id:	MDD003075942
Generator Date:	06/10/2011
Mailing Address:	Not reported
Mailing City, St, Zip:	Not reported
Contact Name:	Not reported
Contact Phone:	410-939-8187
TSD Epa Id:	PAD010154045
TSD Date:	Not reported
TSD Facility Name:	ENVIRITE OF PENNSYLVANIA INC
TSD Facility Address:	730 VOGELSONG ROAD
TSD Facility City:	YORK
TSD Facility State:	PA
Facility Telephone:	Not reported
Page Number:	1
Line Number:	1
Waste Number:	D007
Container Number:	1
Container Type:	Cargo tanks (tank trucks)
Waste Quantity:	1576
Unit:	Gallons (liquids only)
Handling Code:	Not reported
TSP EPA Id:	Not reported
Date TSP Sig:	Not reported
Year:	2011
Manifest Number:	008253403JJK
Manifest Type:	T
Generator EPA Id:	MDD003075942
Generator Date:	12/12/2011
Mailing Address:	Not reported
Mailing City, St, Zip:	Not reported
Contact Name:	Not reported
Contact Phone:	410-939-8187
TSD Epa Id:	PAD010154045
TSD Date:	Not reported
TSD Facility Name:	ENVIRITE OF PENNSYLVANIA INC
TSD Facility Address:	730 VOGELSONG ROAD
TSD Facility City:	YORK
TSD Facility State:	PA
Facility Telephone:	Not reported
Page Number:	1
Line Number:	1
Waste Number:	D002
Container Number:	1
Container Type:	Cargo tanks (tank trucks)
Waste Quantity:	1467
Unit:	Gallons (liquids only)
Handling Code:	Not reported
TSP EPA Id:	Not reported
Date TSP Sig:	Not reported

MAP FINDINGS

Map ID  
 Direction  
 Distance  
 Distance (ft.)Site

EDR ID Number  
 EPA ID Number

Database(s)

**CYTEC ENGINEERED MATERIALS (Continued)**

**S110048666**

[Click this hyperlink](#) while viewing on your computer to access  
 40 additional PA MANIFEST: record(s) in the EDR Site Report.

70

**1300 REVOLUTION STREET  
 HAVRE DE GRACE, MD**

**MD RGA LUST**

**S114355572  
 N/A**

RGA LUST:

1999	AMERICAN CYANAMID	1300 REVOLUTION STREET
1998	AMERICAN CYANAMID	1300 REVOLUTION STREET
1997	AMERICAN CYANAMID	1300 REVOLUTION STREET
1996	AMERICAN CYANAMID	1300 REVOLUTION STREET
1995	AMERICAN CYANAMID	1300 REVOLUTION STREET

70

**BLOOMINGDALE PLANT  
 1300 REVOLUTION ST  
 HAVRE DE GRACE, MD 21078**

**MD HIST UST**

**S104632014  
 N/A**

Historical UST:

Facility ID: 3007508  
 Tank ID: 001  
 Age: 29  
 Capacity: 6,000  
 Tank Status: Currently in use  
 Product: Hazardous

Facility ID: 3007508  
 Tank ID: 002  
 Age: 29  
 Capacity: 6,000  
 Tank Status: Currently in use  
 Product: Hazardous

Facility ID: 3007508  
 Tank ID: 003  
 Age: 29  
 Capacity: 6,000  
 Tank Status: Currently in use  
 Product: Hazardous

Facility ID: 3007508  
 Tank ID: 004  
 Age: 29  
 Capacity: 6,000  
 Tank Status: Currently in use  
 Product: Hazardous

Facility ID: 3007508  
 Tank ID: 005  
 Age: 29  
 Capacity: 6,000  
 Tank Status: Currently in use  
 Product: Hazardous

Facility ID: 3007508  
 Tank ID: 006

MAP FINDINGS

Map ID  
 Direction  
 Distance  
 Distance (ft.)Site

EDR ID Number  
 EPA ID Number

Database(s)

**BLOOMINGDALE PLANT (Continued)**

**S104632014**

Age: 21  
 Capacity: 6,000  
 Tank Status: Permanently out of use  
 Product: Heating Oil

Facility ID: 3007508  
 Tank ID: 007  
 Age: 21  
 Capacity: 6,000  
 Tank Status: Permanently out of use  
 Product: Heating Oil

Facility ID: 3007508  
 Tank ID: 008  
 Age: 33  
 Capacity: 10,000  
 Tank Status: Temporarily out of use  
 Product: Heating Oil

Facility ID: 3007508  
 Tank ID: 009  
 Age: 16  
 Capacity: 12,000  
 Tank Status: Currently in use  
 Product: Heating Oil

Facility ID: 3007508  
 Tank ID: 010  
 Age: 31  
 Capacity: 1,000  
 Tank Status: Currently in use  
 Product: Heating Oil

70

**CYTEC ENGINEERED MATERIALS INC  
 1300 REVOLUTION ST  
 HAVRE DE GRACE, MD 21078**

**CORRACTS 1000358875  
 RCRA-TSDF MDD003075942  
 RCRA-LQG  
 US ENG CONTROLS  
 US INST CONTROL  
 MD OCPCASES  
 MD HIST LUST  
 NY MANIFEST  
 PA MANIFEST  
 US AIRS  
 US FIN ASSUR  
 2020 COR ACTION**

**CORRACTS:**

EPA ID: MDD003075942  
 EPA Region: 03  
 Area Name: AOC 3 - HONEYCOMB SEWER  
 Actual Date: 19980401  
 Action: CA600 - Stabilization Measures Implemented  
 NAICS Code(s): 32552  
 Adhesive Manufacturing  
 Original schedule date: Not reported  
 Schedule end date: Not reported

MAP FINDINGS

Map ID  
 Direction  
 Distance  
 Distance (ft.)Site

EDR ID Number

Database(s) EPA ID Number

**CYTEC ENGINEERED MATERIALS INC (Continued)**

**1000358875**

EPA ID: MDD003075942  
 EPA Region: 03  
 Area Name: SWMU 10 - OUTSIDE SUMP  
 Actual Date: 19980401  
 Action: CA600 - Stabilization Measures Implemented  
 NAICS Code(s): 32552  
 Adhesive Manufacturing  
 Original schedule date: Not reported  
 Schedule end date: Not reported

EPA ID: MDD003075942  
 EPA Region: 03  
 Area Name: SWMU 7 - FORMER RCRA TANK SITE  
 Actual Date: 19980401  
 Action: CA600 - Stabilization Measures Implemented  
 NAICS Code(s): 32552  
 Adhesive Manufacturing  
 Original schedule date: Not reported  
 Schedule end date: Not reported

EPA ID: MDD003075942  
 EPA Region: 03  
 Area Name: SWMU 6 - ACID LOADING PAD  
 Actual Date: 19980401  
 Action: CA600 - Stabilization Measures Implemented  
 NAICS Code(s): 32552  
 Adhesive Manufacturing  
 Original schedule date: Not reported  
 Schedule end date: Not reported

EPA ID: MDD003075942  
 EPA Region: 03  
 Area Name: SWMU 18 - WASTE OIL  
 Actual Date: 19980401  
 Action: CA600 - Stabilization Measures Implemented  
 NAICS Code(s): 32552  
 Adhesive Manufacturing  
 Original schedule date: Not reported  
 Schedule end date: Not reported

EPA ID: MDD003075942  
 EPA Region: 03  
 Area Name: AOC 2 - ADHESIVES SEWER  
 Actual Date: 19980401  
 Action: CA600 - Stabilization Measures Implemented  
 NAICS Code(s): 32552  
 Adhesive Manufacturing  
 Original schedule date: Not reported  
 Schedule end date: Not reported

EPA ID: MDD003075942  
 EPA Region: 03  
 Area Name: AOC 1 - UNDERGROUND STORAGE TANKS  
 Actual Date: 19980401  
 Action: CA600 - Stabilization Measures Implemented  
 NAICS Code(s): 32552  
 Adhesive Manufacturing

MAP FINDINGS

Map ID  
 Direction  
 Distance  
 Distance (ft.)Site

EDR ID Number  
 EPA ID Number

Database(s)

**CYTEC ENGINEERED MATERIALS INC (Continued)**

**1000358875**

Original schedule date: Not reported  
 Schedule end date: Not reported

EPA ID: MDD003075942  
 EPA Region: 03  
 Area Name: AOC 2 - ADHESIVES SEWER  
 Actual Date: 19961201  
 Action: CA600GW - Stabilization Measures Implemented, Groundwater extraction and treatment  
 NAICS Code(s): 32552  
 Adhesive Manufacturing

Original schedule date: Not reported  
 Schedule end date: Not reported

EPA ID: MDD003075942  
 EPA Region: 03  
 Area Name: AOC 1 - UNDERGROUND STORAGE TANKS  
 Actual Date: 19961201  
 Action: CA600GW - Stabilization Measures Implemented, Groundwater extraction and treatment  
 NAICS Code(s): 32552  
 Adhesive Manufacturing

Original schedule date: Not reported  
 Schedule end date: Not reported

EPA ID: MDD003075942  
 EPA Region: 03  
 Area Name: SWMU 7 - FORMER RCRA TANK SITE  
 Actual Date: 19961201  
 Action: CA600GW - Stabilization Measures Implemented, Groundwater extraction and treatment  
 NAICS Code(s): 32552  
 Adhesive Manufacturing

Original schedule date: Not reported  
 Schedule end date: Not reported

EPA ID: MDD003075942  
 EPA Region: 03  
 Area Name: SWMU 6 - ACID LOADING PAD  
 Actual Date: 19961201  
 Action: CA600GW - Stabilization Measures Implemented, Groundwater extraction and treatment  
 NAICS Code(s): 32552  
 Adhesive Manufacturing

Original schedule date: Not reported  
 Schedule end date: Not reported

EPA ID: MDD003075942  
 EPA Region: 03  
 Area Name: SWMU 18 - WASTE OIL  
 Actual Date: 19961201  
 Action: CA600GW - Stabilization Measures Implemented, Groundwater extraction and treatment  
 NAICS Code(s): 32552  
 Adhesive Manufacturing

Original schedule date: Not reported  
 Schedule end date: Not reported

MAP FINDINGS

Map ID  
 Direction  
 Distance  
 Distance (ft.)Site

EDR ID Number

Database(s) EPA ID Number

**CYTEC ENGINEERED MATERIALS INC (Continued)**

**1000358875**

EPA ID: MDD003075942  
 EPA Region: 03  
 Area Name: SWMU 10 - OUTSIDE SUMP  
 Actual Date: 19961201  
 Action: CA600GW - Stabilization Measures Implemented, Groundwater extraction and treatment  
 NAICS Code(s): 32552  
 Adhesive Manufacturing  
 Original schedule date: Not reported  
 Schedule end date: Not reported

EPA ID: MDD003075942  
 EPA Region: 03  
 Area Name: AOC 3 - HONEYCOMB SEWER  
 Actual Date: 19961201  
 Action: CA600GW - Stabilization Measures Implemented, Groundwater extraction and treatment  
 NAICS Code(s): 32552  
 Adhesive Manufacturing  
 Original schedule date: Not reported  
 Schedule end date: Not reported

EPA ID: MDD003075942  
 EPA Region: 03  
 Area Name: ENTIRE FACILITY  
 Actual Date: 19911101  
 Action: CA075HI - CA Prioritization, Facility or area was assigned a high corrective action priority  
 NAICS Code(s): 32552  
 Adhesive Manufacturing  
 Original schedule date: Not reported  
 Schedule end date: Not reported

EPA ID: MDD003075942  
 EPA Region: 03  
 Area Name: SWMU 10 - OUTSIDE SUMP  
 Actual Date: 19931101  
 Action: CA600SR - Stabilization Measures Implemented, Primary measure is source removal and/or treatment  
 NAICS Code(s): 32552  
 Adhesive Manufacturing  
 Original schedule date: Not reported  
 Schedule end date: Not reported

EPA ID: MDD003075942  
 EPA Region: 03  
 Area Name: SWMU 6 - ACID LOADING PAD  
 Actual Date: 19931101  
 Action: CA600SR - Stabilization Measures Implemented, Primary measure is source removal and/or treatment  
 NAICS Code(s): 32552  
 Adhesive Manufacturing  
 Original schedule date: Not reported  
 Schedule end date: Not reported

EPA ID: MDD003075942  
 EPA Region: 03

MAP FINDINGS

Map ID  
 Direction  
 Distance  
 Distance (ft.)Site

EDR ID Number  
 EPA ID Number

Database(s)

**CYTEC ENGINEERED MATERIALS INC (Continued)**

**1000358875**

Area Name: AOC 3 - HONEYCOMB SEWER  
 Actual Date: 19931101  
 Action: CA600SR - Stabilization Measures Implemented, Primary measure is source removal and/or treatment  
 NAICS Code(s): 32552  
 Adhesive Manufacturing  
 Original schedule date: Not reported  
 Schedule end date: Not reported

EPA ID: MDD003075942  
 EPA Region: 03  
 Area Name: SWMU 7 - FORMER RCRA TANK SITE  
 Actual Date: 19931101  
 Action: CA600SR - Stabilization Measures Implemented, Primary measure is source removal and/or treatment  
 NAICS Code(s): 32552  
 Adhesive Manufacturing  
 Original schedule date: Not reported  
 Schedule end date: Not reported

EPA ID: MDD003075942  
 EPA Region: 03  
 Area Name: AOC 1 - UNDERGROUND STORAGE TANKS  
 Actual Date: 19931101  
 Action: CA600SR - Stabilization Measures Implemented, Primary measure is source removal and/or treatment  
 NAICS Code(s): 32552  
 Adhesive Manufacturing  
 Original schedule date: Not reported  
 Schedule end date: Not reported

EPA ID: MDD003075942  
 EPA Region: 03  
 Area Name: SWMU 18 - WASTE OIL  
 Actual Date: 19931101  
 Action: CA600SR - Stabilization Measures Implemented, Primary measure is source removal and/or treatment  
 NAICS Code(s): 32552  
 Adhesive Manufacturing  
 Original schedule date: Not reported  
 Schedule end date: Not reported

EPA ID: MDD003075942  
 EPA Region: 03  
 Area Name: AOC 2 - ADHESIVES SEWER  
 Actual Date: 19931101  
 Action: CA600SR - Stabilization Measures Implemented, Primary measure is source removal and/or treatment  
 NAICS Code(s): 32552  
 Adhesive Manufacturing  
 Original schedule date: Not reported  
 Schedule end date: Not reported

EPA ID: MDD003075942  
 EPA Region: 03  
 Area Name: SWMU 18 - WASTE OIL  
 Actual Date: 19951103

MAP FINDINGS

Map ID  
 Direction  
 Distance  
 Distance (ft.)Site

EDR ID Number

Database(s) EPA ID Number

**CYTEC ENGINEERED MATERIALS INC (Continued)**

**1000358875**

Action: CA200 - RFI Approved  
 NAICS Code(s): 32552  
 Adhesive Manufacturing  
 Original schedule date: Not reported  
 Schedule end date: Not reported

EPA ID: MDD003075942  
 EPA Region: 03  
 Area Name: SWMU 6 - ACID LOADING PAD  
 Actual Date: 19951103  
 Action: CA200 - RFI Approved  
 NAICS Code(s): 32552  
 Adhesive Manufacturing  
 Original schedule date: Not reported  
 Schedule end date: Not reported

EPA ID: MDD003075942  
 EPA Region: 03  
 Area Name: AOC 1 - UNDERGROUND STORAGE TANKS  
 Actual Date: 19951103  
 Action: CA200 - RFI Approved  
 NAICS Code(s): 32552  
 Adhesive Manufacturing  
 Original schedule date: Not reported  
 Schedule end date: Not reported

EPA ID: MDD003075942  
 EPA Region: 03  
 Area Name: SWMU 10 - OUTSIDE SUMP  
 Actual Date: 19951103  
 Action: CA200 - RFI Approved  
 NAICS Code(s): 32552  
 Adhesive Manufacturing  
 Original schedule date: Not reported  
 Schedule end date: Not reported

EPA ID: MDD003075942  
 EPA Region: 03  
 Area Name: SWMU 7 - FORMER RCRA TANK SITE  
 Actual Date: 19951103  
 Action: CA200 - RFI Approved  
 NAICS Code(s): 32552  
 Adhesive Manufacturing  
 Original schedule date: Not reported  
 Schedule end date: Not reported

EPA ID: MDD003075942  
 EPA Region: 03  
 Area Name: AOC 3 - HONEYCOMB SEWER  
 Actual Date: 19951103  
 Action: CA200 - RFI Approved  
 NAICS Code(s): 32552  
 Adhesive Manufacturing  
 Original schedule date: Not reported  
 Schedule end date: Not reported

EPA ID: MDD003075942



MAP FINDINGS

Map ID  
 Direction  
 Distance  
 Distance (ft.)Site

EDR ID Number  
 EPA ID Number

Database(s)

**CYTEC ENGINEERED MATERIALS INC (Continued)**

**1000358875**

EPA Region: 03  
 Area Name: SWMU 10 - OUTSIDE SUMP  
 Actual Date: 19951103  
 Action: CA150 - RFI Workplan Approved  
 NAICS Code(s): 32552  
 Adhesive Manufacturing  
 Original schedule date: Not reported  
 Schedule end date: Not reported

EPA ID: MDD003075942  
 EPA Region: 03  
 Area Name: AOC 2 - ADHESIVES SEWER  
 Actual Date: 19951103  
 Action: CA200 - RFI Approved  
 NAICS Code(s): 32552  
 Adhesive Manufacturing  
 Original schedule date: Not reported  
 Schedule end date: Not reported

EPA ID: MDD003075942  
 EPA Region: 03  
 Area Name: ENTIRE FACILITY  
 Actual Date: 19930805  
 Action: CA225NR - Stabilization Measures Evaluation, This facility is, not amenable to stabilization activity at the, present time for reasons other than (1) it appears to be technically, infeasible or inappropriate (NF) or (2) there is a lack of technical, information (IN). Reasons for this conclusion may be the status of, closure at the facility, the degree of risk, timing considerations, the status of corrective action work at the facility, or other, administrative considerations  
 NAICS Code(s): 32552  
 Adhesive Manufacturing  
 Original schedule date: Not reported  
 Schedule end date: Not reported

EPA ID: MDD003075942  
 EPA Region: 03  
 Area Name: ENTIRE FACILITY  
 Actual Date: 20121206  
 Action: CA400 - Date For Remedy Selection (CM Imposed)  
 NAICS Code(s): 32552  
 Adhesive Manufacturing  
 Original schedule date: Not reported  
 Schedule end date: Not reported

EPA ID: MDD003075942  
 EPA Region: 03  
 Area Name: SWMU 10 - OUTSIDE SUMP  
 Actual Date: 19960807  
 Action: CA150 - RFI Workplan Approved  
 NAICS Code(s): 32552  
 Adhesive Manufacturing  
 Original schedule date: Not reported  
 Schedule end date: Not reported

EPA ID: MDD003075942

MAP FINDINGS

Map ID  
 Direction  
 Distance  
 Distance (ft.)Site

EDR ID Number

Database(s) EPA ID Number

**CYTEC ENGINEERED MATERIALS INC (Continued)**

**1000358875**

EPA Region: 03  
 Area Name: ENTIRE FACILITY  
 Actual Date: 19910409  
 Action: CA050RF - RFA Completed, Assessment was an RFA  
 NAICS Code(s): 32552  
 Adhesive Manufacturing  
 Original schedule date: 19900521  
 Schedule end date: Not reported

EPA ID: MDD003075942  
 EPA Region: 03  
 Area Name: ENTIRE FACILITY  
 Actual Date: 20130509  
 Action: CA772PR  
 NAICS Code(s): 32552  
 Adhesive Manufacturing  
 Original schedule date: Not reported  
 Schedule end date: Not reported

EPA ID: MDD003075942  
 EPA Region: 03  
 Area Name: ENTIRE FACILITY  
 Actual Date: 20130509  
 Action: CA772EP  
 NAICS Code(s): 32552  
 Adhesive Manufacturing  
 Original schedule date: Not reported  
 Schedule end date: Not reported

EPA ID: MDD003075942  
 EPA Region: 03  
 Area Name: ENTIRE FACILITY  
 Actual Date: 20130509  
 Action: CA770GW  
 NAICS Code(s): 32552  
 Adhesive Manufacturing  
 Original schedule date: Not reported  
 Schedule end date: Not reported

EPA ID: MDD003075942  
 EPA Region: 03  
 Area Name: ENTIRE FACILITY  
 Actual Date: 20130509  
 Action: CA550RC  
 NAICS Code(s): 32552  
 Adhesive Manufacturing  
 Original schedule date: Not reported  
 Schedule end date: Not reported

EPA ID: MDD003075942  
 EPA Region: 03  
 Area Name: ENTIRE FACILITY  
 Actual Date: 20130509  
 Action: CA800YE  
 NAICS Code(s): 32552  
 Adhesive Manufacturing  
 Original schedule date: Not reported

MAP FINDINGS

Map ID  
 Direction  
 Distance  
 Distance (ft.)Site

EDR ID Number

Database(s) EPA ID Number

**CYTEC ENGINEERED MATERIALS INC (Continued)**

**1000358875**

Schedule end date: Not reported

EPA ID: MDD003075942  
 EPA Region: 03  
 Area Name: ENTIRE FACILITY  
 Actual Date: 19960912  
 Action: CA750IN - Migration of Contaminated Groundwater under Control, More information is needed to make a determination

NAICS Code(s): 32552  
 Adhesive Manufacturing

Original schedule date: Not reported  
 Schedule end date: Not reported

EPA ID: MDD003075942  
 EPA Region: 03  
 Area Name: ENTIRE FACILITY  
 Actual Date: 19960912  
 Action: CA725IN - Current Human Exposures Under Control, More information is needed to make a determination

NAICS Code(s): 32552  
 Adhesive Manufacturing

Original schedule date: Not reported  
 Schedule end date: Not reported

EPA ID: MDD003075942  
 EPA Region: 03  
 Area Name: AOC 1 - UNDERGROUND STORAGE TANKS  
 Actual Date: 19980414  
 Action: CA190 - RFI Report Received

NAICS Code(s): 32552  
 Adhesive Manufacturing

Original schedule date: Not reported  
 Schedule end date: Not reported

EPA ID: MDD003075942  
 EPA Region: 03  
 Area Name: SWMU 7 - FORMER RCRA TANK SITE  
 Actual Date: 19980414  
 Action: CA190 - RFI Report Received

NAICS Code(s): 32552  
 Adhesive Manufacturing

Original schedule date: Not reported  
 Schedule end date: Not reported

EPA ID: MDD003075942  
 EPA Region: 03  
 Area Name: SWMU 6 - ACID LOADING PAD  
 Actual Date: 19980414  
 Action: CA190 - RFI Report Received

NAICS Code(s): 32552  
 Adhesive Manufacturing

Original schedule date: Not reported  
 Schedule end date: Not reported

EPA ID: MDD003075942  
 EPA Region: 03  
 Area Name: SWMU 18 - WASTE OIL

MAP FINDINGS

Map ID  
 Direction  
 Distance  
 Distance (ft.)Site

EDR ID Number

Database(s) EPA ID Number

**CYTEC ENGINEERED MATERIALS INC (Continued)**

**1000358875**

Actual Date: 19980414  
 Action: CA190 - RFI Report Received  
 NAICS Code(s): 32552  
 Adhesive Manufacturing  
 Original schedule date: Not reported  
 Schedule end date: Not reported

EPA ID: MDD003075942  
 EPA Region: 03  
 Area Name: SWMU 10 - OUTSIDE SUMP  
 Actual Date: 19980414  
 Action: CA190 - RFI Report Received  
 NAICS Code(s): 32552  
 Adhesive Manufacturing  
 Original schedule date: Not reported  
 Schedule end date: Not reported

EPA ID: MDD003075942  
 EPA Region: 03  
 Area Name: AOC 3 - HONEYCOMB SEWER  
 Actual Date: 19980414  
 Action: CA190 - RFI Report Received  
 NAICS Code(s): 32552  
 Adhesive Manufacturing  
 Original schedule date: Not reported  
 Schedule end date: Not reported

EPA ID: MDD003075942  
 EPA Region: 03  
 Area Name: AOC 2 - ADHESIVES SEWER  
 Actual Date: 19980414  
 Action: CA190 - RFI Report Received  
 NAICS Code(s): 32552  
 Adhesive Manufacturing  
 Original schedule date: Not reported  
 Schedule end date: Not reported

EPA ID: MDD003075942  
 EPA Region: 03  
 Area Name: ENTIRE FACILITY  
 Actual Date: 20001215  
 Action: CA750IN - Migration of Contaminated Groundwater under Control, More information is needed to make a determination  
 NAICS Code(s): 32552  
 Adhesive Manufacturing  
 Original schedule date: Not reported  
 Schedule end date: Not reported

EPA ID: MDD003075942  
 EPA Region: 03  
 Area Name: ENTIRE FACILITY  
 Actual Date: 20001215  
 Action: CA725YE - Current Human Exposures Under Control, Yes, Current Human Exposures Under Control has been verified  
 NAICS Code(s): 32552  
 Adhesive Manufacturing  
 Original schedule date: Not reported

MAP FINDINGS

Map ID  
 Direction  
 Distance  
 Distance (ft.)Site

EDR ID Number

Database(s) EPA ID Number

**CYTEC ENGINEERED MATERIALS INC (Continued)**

**1000358875**

Schedule end date: Not reported

EPA ID: MDD003075942  
 EPA Region: 03  
 Area Name: SWMU 7 - FORMER RCRA TANK SITE  
 Actual Date: 19991015  
 Action: CA200 - RFI Approved  
 NAICS Code(s): 32552  
 Adhesive Manufacturing

Original schedule date: Not reported  
 Schedule end date: Not reported

EPA ID: MDD003075942  
 EPA Region: 03  
 Area Name: SWMU 10 - OUTSIDE SUMP  
 Actual Date: 19991015  
 Action: CA200 - RFI Approved  
 NAICS Code(s): 32552  
 Adhesive Manufacturing

Original schedule date: Not reported  
 Schedule end date: Not reported

EPA ID: MDD003075942  
 EPA Region: 03  
 Area Name: SWMU 6 - ACID LOADING PAD  
 Actual Date: 19991015  
 Action: CA200 - RFI Approved  
 NAICS Code(s): 32552  
 Adhesive Manufacturing

Original schedule date: Not reported  
 Schedule end date: Not reported

EPA ID: MDD003075942  
 EPA Region: 03  
 Area Name: AOC 2 - ADHESIVES SEWER  
 Actual Date: 19991015  
 Action: CA200 - RFI Approved  
 NAICS Code(s): 32552  
 Adhesive Manufacturing

Original schedule date: Not reported  
 Schedule end date: Not reported

EPA ID: MDD003075942  
 EPA Region: 03  
 Area Name: SWMU 18 - WASTE OIL  
 Actual Date: 19991015  
 Action: CA200 - RFI Approved  
 NAICS Code(s): 32552  
 Adhesive Manufacturing

Original schedule date: Not reported  
 Schedule end date: Not reported

EPA ID: MDD003075942  
 EPA Region: 03  
 Area Name: AOC 3 - HONEYCOMB SEWER  
 Actual Date: 19991015  
 Action: CA200 - RFI Approved

MAP FINDINGS

Map ID  
 Direction  
 Distance  
 Distance (ft.)Site

EDR ID Number  
 EPA ID Number

Database(s)

**CYTEC ENGINEERED MATERIALS INC (Continued)**

**1000358875**

NAICS Code(s): 32552  
 Adhesive Manufacturing  
 Original schedule date: Not reported  
 Schedule end date: Not reported

EPA ID: MDD003075942  
 EPA Region: 03  
 Area Name: AOC 1 - UNDERGROUND STORAGE TANKS  
 Actual Date: 19991015  
 Action: CA200 - RFI Approved  
 NAICS Code(s): 32552  
 Adhesive Manufacturing  
 Original schedule date: Not reported  
 Schedule end date: Not reported

EPA ID: MDD003075942  
 EPA Region: 03  
 Area Name: ENTIRE FACILITY  
 Actual Date: 20030916  
 Action: CA750YE - Migration of Contaminated Groundwater under Control, Yes,  
 Migration of Contaminated Groundwater Under Control has been verified  
 NAICS Code(s): 32552  
 Adhesive Manufacturing  
 Original schedule date: Not reported  
 Schedule end date: Not reported

EPA ID: MDD003075942  
 EPA Region: 03  
 Area Name: AOC 3 - HONEYCOMB SEWER  
 Actual Date: 19940817  
 Action: CA150 - RFI Workplan Approved  
 NAICS Code(s): 32552  
 Adhesive Manufacturing  
 Original schedule date: Not reported  
 Schedule end date: Not reported

EPA ID: MDD003075942  
 EPA Region: 03  
 Area Name: SWMU 18 - WASTE OIL  
 Actual Date: 19940817  
 Action: CA150 - RFI Workplan Approved  
 NAICS Code(s): 32552  
 Adhesive Manufacturing  
 Original schedule date: Not reported  
 Schedule end date: Not reported

EPA ID: MDD003075942  
 EPA Region: 03  
 Area Name: AOC 2 - ADHESIVES SEWER  
 Actual Date: 19940817  
 Action: CA150 - RFI Workplan Approved  
 NAICS Code(s): 32552  
 Adhesive Manufacturing  
 Original schedule date: Not reported  
 Schedule end date: Not reported

EPA ID: MDD003075942

MAP FINDINGS

Map ID  
 Direction  
 Distance  
 Distance (ft.)Site

EDR ID Number

Database(s) EPA ID Number

**CYTEC ENGINEERED MATERIALS INC (Continued)**

**1000358875**

EPA Region: 03  
 Area Name: SWMU 6 - ACID LOADING PAD  
 Actual Date: 19940817  
 Action: CA150 - RFI Workplan Approved  
 NAICS Code(s): 32552  
 Adhesive Manufacturing  
 Original schedule date: Not reported  
 Schedule end date: Not reported

EPA ID: MDD003075942  
 EPA Region: 03  
 Area Name: SWMU 10 - OUTSIDE SUMP  
 Actual Date: 19940817  
 Action: CA150 - RFI Workplan Approved  
 NAICS Code(s): 32552  
 Adhesive Manufacturing  
 Original schedule date: Not reported  
 Schedule end date: Not reported

EPA ID: MDD003075942  
 EPA Region: 03  
 Area Name: AOC 1 - UNDERGROUND STORAGE TANKS  
 Actual Date: 19940817  
 Action: CA150 - RFI Workplan Approved  
 NAICS Code(s): 32552  
 Adhesive Manufacturing  
 Original schedule date: Not reported  
 Schedule end date: Not reported

EPA ID: MDD003075942  
 EPA Region: 03  
 Area Name: ENTIRE FACILITY  
 Actual Date: 20010824  
 Action: CA100 - RFI Imposition  
 NAICS Code(s): 32552  
 Adhesive Manufacturing  
 Original schedule date: Not reported  
 Schedule end date: Not reported

EPA ID: MDD003075942  
 EPA Region: 03  
 Area Name: PERMIT EXTENSION  
 Actual Date: 20010824  
 Action: CA100 - RFI Imposition  
 NAICS Code(s): 32552  
 Adhesive Manufacturing  
 Original schedule date: Not reported  
 Schedule end date: Not reported

EPA ID: MDD003075942  
 EPA Region: 03  
 Area Name: SWMU 10 - OUTSIDE SUMP  
 Actual Date: 19960726  
 Action: CA200 - RFI Approved  
 NAICS Code(s): 32552  
 Adhesive Manufacturing  
 Original schedule date: Not reported

MAP FINDINGS

Map ID  
 Direction  
 Distance  
 Distance (ft.)Site

EDR ID Number

Database(s) EPA ID Number

**CYTEC ENGINEERED MATERIALS INC (Continued)**

**1000358875**

Schedule end date: Not reported

EPA ID: MDD003075942  
 EPA Region: 03  
 Area Name: AOC 1 - UNDERGROUND STORAGE TANKS  
 Actual Date: 19910626  
 Action: CA061  
 NAICS Code(s): 32552  
 Adhesive Manufacturing

Original schedule date: Not reported  
 Schedule end date: Not reported

EPA ID: MDD003075942  
 EPA Region: 03  
 Area Name: AOC 2 - ADHESIVES SEWER  
 Actual Date: 19910626  
 Action: CA061  
 NAICS Code(s): 32552  
 Adhesive Manufacturing

Original schedule date: Not reported  
 Schedule end date: Not reported

EPA ID: MDD003075942  
 EPA Region: 03  
 Area Name: AOC 3 - HONEYCOMB SEWER  
 Actual Date: 19910626  
 Action: CA061  
 NAICS Code(s): 32552  
 Adhesive Manufacturing

Original schedule date: Not reported  
 Schedule end date: Not reported

EPA ID: MDD003075942  
 EPA Region: 03  
 Area Name: SWMU 10 - OUTSIDE SUMP  
 Actual Date: 19910626  
 Action: CA061  
 NAICS Code(s): 32552  
 Adhesive Manufacturing

Original schedule date: Not reported  
 Schedule end date: Not reported

EPA ID: MDD003075942  
 EPA Region: 03  
 Area Name: SWMU 18 - WASTE OIL  
 Actual Date: 19910626  
 Action: CA061  
 NAICS Code(s): 32552  
 Adhesive Manufacturing

Original schedule date: Not reported  
 Schedule end date: Not reported

EPA ID: MDD003075942  
 EPA Region: 03  
 Area Name: SWMU 6 - ACID LOADING PAD  
 Actual Date: 19910626  
 Action: CA061



MAP FINDINGS

Map ID  
 Direction  
 Distance  
 Distance (ft.)Site

EDR ID Number

Database(s) EPA ID Number

**CYTEC ENGINEERED MATERIALS INC (Continued)**

**1000358875**

NAICS Code(s): 32552  
 Adhesive Manufacturing  
 Original schedule date: Not reported  
 Schedule end date: Not reported

EPA ID: MDD003075942  
 EPA Region: 03  
 Area Name: SWMU 7 - FORMER RCRA TANK SITE  
 Actual Date: 19910626  
 Action: CA061  
 NAICS Code(s): 32552  
 Adhesive Manufacturing  
 Original schedule date: Not reported  
 Schedule end date: Not reported

EPA ID: MDD003075942  
 EPA Region: 03  
 Area Name: AOC 2 - ADHESIVES SEWER  
 Actual Date: 20020429  
 Action: CA650 - Stabilization Construction Completed  
 NAICS Code(s): 32552  
 Adhesive Manufacturing  
 Original schedule date: Not reported  
 Schedule end date: Not reported

EPA ID: MDD003075942  
 EPA Region: 03  
 Area Name: SWMU 7 - FORMER RCRA TANK SITE  
 Actual Date: 20020429  
 Action: CA650 - Stabilization Construction Completed  
 NAICS Code(s): 32552  
 Adhesive Manufacturing  
 Original schedule date: Not reported  
 Schedule end date: Not reported

EPA ID: MDD003075942  
 EPA Region: 03  
 Area Name: SWMU 18 - WASTE OIL  
 Actual Date: 20020429  
 Action: CA650 - Stabilization Construction Completed  
 NAICS Code(s): 32552  
 Adhesive Manufacturing  
 Original schedule date: Not reported  
 Schedule end date: Not reported

EPA ID: MDD003075942  
 EPA Region: 03  
 Area Name: SWMU 10 - OUTSIDE SUMP  
 Actual Date: 20020429  
 Action: CA650 - Stabilization Construction Completed  
 NAICS Code(s): 32552  
 Adhesive Manufacturing  
 Original schedule date: Not reported  
 Schedule end date: Not reported

EPA ID: MDD003075942  
 EPA Region: 03

MAP FINDINGS

Map ID  
 Direction  
 Distance  
 Distance (ft.)Site

EDR ID Number  
 EPA ID Number

Database(s)

**CYTEC ENGINEERED MATERIALS INC (Continued)**

**1000358875**

Area Name: AOC 1 - UNDERGROUND STORAGE TANKS  
 Actual Date: 20020429  
 Action: CA650 - Stabilization Construction Completed  
 NAICS Code(s): 32552  
 Adhesive Manufacturing  
 Original schedule date: Not reported  
 Schedule end date: Not reported

EPA ID: MDD003075942  
 EPA Region: 03  
 Area Name: AOC 3 - HONEYCOMB SEWER  
 Actual Date: 20020429  
 Action: CA650 - Stabilization Construction Completed  
 NAICS Code(s): 32552  
 Adhesive Manufacturing  
 Original schedule date: Not reported  
 Schedule end date: Not reported

EPA ID: MDD003075942  
 EPA Region: 03  
 Area Name: SWMU 6 - ACID LOADING PAD  
 Actual Date: 20020429  
 Action: CA650 - Stabilization Construction Completed  
 NAICS Code(s): 32552  
 Adhesive Manufacturing  
 Original schedule date: Not reported  
 Schedule end date: Not reported

EPA ID: MDD003075942  
 EPA Region: 03  
 Area Name: AOC 2 - ADHESIVES SEWER  
 Actual Date: 19920730  
 Action: CA150 - RFI Workplan Approved  
 NAICS Code(s): 32552  
 Adhesive Manufacturing  
 Original schedule date: Not reported  
 Schedule end date: Not reported

EPA ID: MDD003075942  
 EPA Region: 03  
 Area Name: AOC 1 - UNDERGROUND STORAGE TANKS  
 Actual Date: 19920730  
 Action: CA150 - RFI Workplan Approved  
 NAICS Code(s): 32552  
 Adhesive Manufacturing  
 Original schedule date: Not reported  
 Schedule end date: Not reported

EPA ID: MDD003075942  
 EPA Region: 03  
 Area Name: SWMU 7 - FORMER RCRA TANK SITE  
 Actual Date: 19920730  
 Action: CA150 - RFI Workplan Approved  
 NAICS Code(s): 32552  
 Adhesive Manufacturing  
 Original schedule date: Not reported  
 Schedule end date: Not reported

MAP FINDINGS

Map ID  
 Direction  
 Distance  
 Distance (ft.)Site

EDR ID Number

Database(s) EPA ID Number

**CYTEC ENGINEERED MATERIALS INC (Continued)**

**1000358875**

EPA ID: MDD003075942  
 EPA Region: 03  
 Area Name: SWMU 6 - ACID LOADING PAD  
 Actual Date: 19920730  
 Action: CA150 - RFI Workplan Approved  
 NAICS Code(s): 32552  
 Adhesive Manufacturing  
 Original schedule date: Not reported  
 Schedule end date: Not reported

EPA ID: MDD003075942  
 EPA Region: 03  
 Area Name: SWMU 18 - WASTE OIL  
 Actual Date: 19920730  
 Action: CA150 - RFI Workplan Approved  
 NAICS Code(s): 32552  
 Adhesive Manufacturing  
 Original schedule date: Not reported  
 Schedule end date: Not reported

EPA ID: MDD003075942  
 EPA Region: 03  
 Area Name: SWMU 10 - OUTSIDE SUMP  
 Actual Date: 19920730  
 Action: CA150 - RFI Workplan Approved  
 NAICS Code(s): 32552  
 Adhesive Manufacturing  
 Original schedule date: Not reported  
 Schedule end date: Not reported

EPA ID: MDD003075942  
 EPA Region: 03  
 Area Name: AOC 3 - HONEYCOMB SEWER  
 Actual Date: 19920730  
 Action: CA150 - RFI Workplan Approved  
 NAICS Code(s): 32552  
 Adhesive Manufacturing  
 Original schedule date: Not reported  
 Schedule end date: Not reported

EPA ID: MDD003075942  
 EPA Region: 03  
 Area Name: AOC 1 - UNDERGROUND STORAGE TANKS  
 Actual Date: 19950630  
 Action: CA190 - RFI Report Received  
 NAICS Code(s): 32552  
 Adhesive Manufacturing  
 Original schedule date: Not reported  
 Schedule end date: Not reported

EPA ID: MDD003075942  
 EPA Region: 03  
 Area Name: SWMU 18 - WASTE OIL  
 Actual Date: 19950630  
 Action: CA190 - RFI Report Received  
 NAICS Code(s): 32552  
 Adhesive Manufacturing

MAP FINDINGS

Map ID  
 Direction  
 Distance  
 Distance (ft.)Site

EDR ID Number

Database(s) EPA ID Number

**CYTEC ENGINEERED MATERIALS INC (Continued)**

**1000358875**

Original schedule date: Not reported  
 Schedule end date: Not reported

EPA ID: MDD003075942  
 EPA Region: 03  
 Area Name: SWMU 7 - FORMER RCRA TANK SITE  
 Actual Date: 19950630  
 Action: CA190 - RFI Report Received  
 NAICS Code(s): 32552  
 Adhesive Manufacturing

Original schedule date: Not reported  
 Schedule end date: Not reported

EPA ID: MDD003075942  
 EPA Region: 03  
 Area Name: AOC 2 - ADHESIVES SEWER  
 Actual Date: 19950630  
 Action: CA190 - RFI Report Received  
 NAICS Code(s): 32552  
 Adhesive Manufacturing

Original schedule date: Not reported  
 Schedule end date: Not reported

EPA ID: MDD003075942  
 EPA Region: 03  
 Area Name: SWMU 10 - OUTSIDE SUMP  
 Actual Date: 19950630  
 Action: CA190 - RFI Report Received  
 NAICS Code(s): 32552  
 Adhesive Manufacturing

Original schedule date: Not reported  
 Schedule end date: Not reported

EPA ID: MDD003075942  
 EPA Region: 03  
 Area Name: AOC 3 - HONEYCOMB SEWER  
 Actual Date: 19950630  
 Action: CA190 - RFI Report Received  
 NAICS Code(s): 32552  
 Adhesive Manufacturing

Original schedule date: Not reported  
 Schedule end date: Not reported

EPA ID: MDD003075942  
 EPA Region: 03  
 Area Name: SWMU 6 - ACID LOADING PAD  
 Actual Date: 19950630  
 Action: CA190 - RFI Report Received  
 NAICS Code(s): 32552  
 Adhesive Manufacturing

Original schedule date: Not reported  
 Schedule end date: Not reported

EPA ID: MDD003075942  
 EPA Region: 03  
 Area Name: SWMU 18 - WASTE OIL  
 Actual Date: 19910930

MAP FINDINGS

Map ID  
 Direction  
 Distance  
 Distance (ft.)Site

EDR ID Number  
 EPA ID Number

Database(s)

**CYTEC ENGINEERED MATERIALS INC (Continued)**

**1000358875**

Action: CA100 - RFI Imposition  
 NAICS Code(s): 32552  
 Adhesive Manufacturing  
 Original schedule date: Not reported  
 Schedule end date: Not reported

EPA ID: MDD003075942  
 EPA Region: 03  
 Area Name: SWMU 7 - FORMER RCRA TANK SITE  
 Actual Date: 19910930  
 Action: CA100 - RFI Imposition  
 NAICS Code(s): 32552  
 Adhesive Manufacturing  
 Original schedule date: Not reported  
 Schedule end date: Not reported

EPA ID: MDD003075942  
 EPA Region: 03  
 Area Name: SWMU 10 - OUTSIDE SUMP  
 Actual Date: 19910930  
 Action: CA100 - RFI Imposition  
 NAICS Code(s): 32552  
 Adhesive Manufacturing  
 Original schedule date: Not reported  
 Schedule end date: Not reported

EPA ID: MDD003075942  
 EPA Region: 03  
 Area Name: AOC 2 - ADHESIVES SEWER  
 Actual Date: 19910930  
 Action: CA100 - RFI Imposition  
 NAICS Code(s): 32552  
 Adhesive Manufacturing  
 Original schedule date: Not reported  
 Schedule end date: Not reported

EPA ID: MDD003075942  
 EPA Region: 03  
 Area Name: ENTIRE FACILITY  
 Actual Date: 19910930  
 Action: CA070YE - RFA Determination Of Need For An RFI, RFI is Necessary  
 NAICS Code(s): 32552  
 Adhesive Manufacturing  
 Original schedule date: Not reported  
 Schedule end date: Not reported

EPA ID: MDD003075942  
 EPA Region: 03  
 Area Name: AOC 3 - HONEYCOMB SEWER  
 Actual Date: 19910930  
 Action: CA100 - RFI Imposition  
 NAICS Code(s): 32552  
 Adhesive Manufacturing  
 Original schedule date: Not reported  
 Schedule end date: Not reported

EPA ID: MDD003075942

MAP FINDINGS

Map ID  
 Direction  
 Distance  
 Distance (ft.)Site

EDR ID Number  
 EPA ID Number

Database(s)

**CYTEC ENGINEERED MATERIALS INC (Continued)**

**1000358875**

EPA Region: 03  
 Area Name: AOC 1 - UNDERGROUND STORAGE TANKS  
 Actual Date: 19910930  
 Action: CA100 - RFI Imposition  
 NAICS Code(s): 32552  
 Adhesive Manufacturing  
 Original schedule date: Not reported  
 Schedule end date: Not reported

EPA ID: MDD003075942  
 EPA Region: 03  
 Area Name: SWMU 6 - ACID LOADING PAD  
 Actual Date: 19910930  
 Action: CA100 - RFI Imposition  
 NAICS Code(s): 32552  
 Adhesive Manufacturing  
 Original schedule date: Not reported  
 Schedule end date: Not reported

EPA ID: MDD003075942  
 EPA Region: 03  
 Area Name: SWMU 6 - ACID LOADING PAD  
 Actual Date: 19990930  
 Action: CA190 - RFI Report Received  
 NAICS Code(s): 32552  
 Adhesive Manufacturing  
 Original schedule date: Not reported  
 Schedule end date: Not reported

EPA ID: MDD003075942  
 EPA Region: 03  
 Area Name: AOC 3 - HONEYCOMB SEWER  
 Actual Date: 19990930  
 Action: CA190 - RFI Report Received  
 NAICS Code(s): 32552  
 Adhesive Manufacturing  
 Original schedule date: Not reported  
 Schedule end date: Not reported

EPA ID: MDD003075942  
 EPA Region: 03  
 Area Name: SWMU 10 - OUTSIDE SUMP  
 Actual Date: 19990930  
 Action: CA190 - RFI Report Received  
 NAICS Code(s): 32552  
 Adhesive Manufacturing  
 Original schedule date: Not reported  
 Schedule end date: Not reported

EPA ID: MDD003075942  
 EPA Region: 03  
 Area Name: AOC 1 - UNDERGROUND STORAGE TANKS  
 Actual Date: 19990930  
 Action: CA190 - RFI Report Received  
 NAICS Code(s): 32552  
 Adhesive Manufacturing  
 Original schedule date: Not reported

MAP FINDINGS

Map ID  
 Direction  
 Distance  
 Distance (ft.)Site

EDR ID Number  
 EPA ID Number

Database(s)

**CYTEC ENGINEERED MATERIALS INC (Continued)**

**1000358875**

Schedule end date: Not reported

EPA ID: MDD003075942  
 EPA Region: 03  
 Area Name: SWMU 7 - FORMER RCRA TANK SITE  
 Actual Date: 19990930  
 Action: CA190 - RFI Report Received  
 NAICS Code(s): 32552  
 Adhesive Manufacturing

Original schedule date: Not reported  
 Schedule end date: Not reported

EPA ID: MDD003075942  
 EPA Region: 03  
 Area Name: AOC 2 - ADHESIVES SEWER  
 Actual Date: 19990930  
 Action: CA190 - RFI Report Received  
 NAICS Code(s): 32552  
 Adhesive Manufacturing

Original schedule date: Not reported  
 Schedule end date: Not reported

EPA ID: MDD003075942  
 EPA Region: 03  
 Area Name: SWMU 18 - WASTE OIL  
 Actual Date: 19990930  
 Action: CA190 - RFI Report Received  
 NAICS Code(s): 32552  
 Adhesive Manufacturing

Original schedule date: Not reported  
 Schedule end date: Not reported

**RCRA-TSDF:**

Date form received by agency: 02/09/2012

Facility name: CYTEC ENGINEERED MATERIALS INC  
 Facility address: 1300 REVOLUTION ST  
 HAVRE DE GRACE, MD 21078

EPA ID: MDD003075942  
 Mailing address: REVOLUTION ST  
 HAVRE DE GRACE, MD 21078

Contact: JILL M DRAZEK  
 Contact address: REVOLUTION ST  
 HAVRE DE GRACE, MD 21078

Contact country: Not reported  
 Contact telephone: (410) 939-8159  
 Contact email: JILL.DRAZEK@CYTEC.COM

EPA Region: 03  
 Land type: Private  
 Classification: TSDF  
 Description: Handler is engaged in the treatment, storage or disposal of hazardous waste

Classification: Large Quantity Generator  
 Description: Handler: generates 1,000 kg or more of hazardous waste during any calendar month; or generates more than 1 kg of acutely hazardous waste during any calendar month; or generates more than 100 kg of any residue or contaminated soil, waste or other debris resulting from the cleanup of a spill, into or on any land or water, of acutely hazardous

MAP FINDINGS

Map ID  
 Direction  
 Distance  
 Distance (ft.)Site

EDR ID Number

Database(s) EPA ID Number

**CYTEC ENGINEERED MATERIALS INC (Continued)**

**1000358875**

waste during any calendar month; or generates 1 kg or less of acutely hazardous waste during any calendar month, and accumulates more than 1 kg of acutely hazardous waste at any time; or generates 100 kg or less of any residue or contaminated soil, waste or other debris resulting from the cleanup of a spill, into or on any land or water, of acutely hazardous waste during any calendar month, and accumulates more than 100 kg of that material at any time

**Owner/Operator Summary:**

Owner/operator name: CYTEC ENGINEERED MATERIALS INC  
 Owner/operator address: Not reported  
 Not reported  
 Owner/operator country: Not reported  
 Owner/operator telephone: Not reported  
 Legal status: Private  
 Owner/Operator Type: Operator  
 Owner/Op start date: 10/01/2001  
 Owner/Op end date: Not reported

Owner/operator name: CYTEC ENGINEERED MATERIALS INC  
 Owner/operator address: EAST TECHNOLOGY CIRCLE STE 3 00  
 TEMPE, AZ 85284  
 Owner/operator country: Not reported  
 Owner/operator telephone: Not reported  
 Legal status: Private  
 Owner/Operator Type: Owner  
 Owner/Op start date: 10/01/2001  
 Owner/Op end date: Not reported

**Handler Activities Summary:**

U.S. importer of hazardous waste: No  
 Mixed waste (haz. and radioactive): No  
 Recycler of hazardous waste: No  
 Transporter of hazardous waste: No  
 Treater, storer or disposer of HW: No  
 Underground injection activity: No  
 On-site burner exemption: No  
 Furnace exemption: No  
 Used oil fuel burner: No  
 Used oil processor: No  
 User oil refiner: No  
 Used oil fuel marketer to burner: No  
 Used oil Specification marketer: No  
 Used oil transfer facility: No  
 Used oil transporter: No

**Historical Generators:**

Date form received by agency: 02/09/2010  
 Facility name: CYTEC ENGINEERED MATERIALS INC  
 Classification: Large Quantity Generator

Date form received by agency: 03/28/2008  
 Facility name: CYTEC ENGINEERED MATERIALS INC  
 Classification: Large Quantity Generator

Date form received by agency: 02/24/2006



MAP FINDINGS

Map ID  
 Direction  
 Distance  
 Distance (ft.)Site

EDR ID Number

Database(s) EPA ID Number

**CYTEC ENGINEERED MATERIALS INC (Continued)**

**1000358875**

Facility name: CYTEC ENGINEERED MATERIALS INC  
 Classification: Large Quantity Generator

Date form received by agency: 02/26/2004  
 Facility name: CYTEC ENGINEERED MATERIALS INC  
 Classification: Large Quantity Generator

Date form received by agency: 02/26/2002  
 Facility name: CYTEC ENGINEERED MATERIALS INC  
 Site name: CYTEC FIBERITE INC  
 Classification: Large Quantity Generator

Date form received by agency: 02/25/2000  
 Facility name: CYTEC ENGINEERED MATERIALS INC  
 Site name: CYTEC FIBERITE INC  
 Classification: Large Quantity Generator

Date form received by agency: 02/18/1998  
 Facility name: CYTEC ENGINEERED MATERIALS INC  
 Site name: CYTEC INDUSTRIES INC  
 Classification: Large Quantity Generator

Date form received by agency: 02/23/1996  
 Facility name: CYTEC ENGINEERED MATERIALS INC  
 Site name: CYTEC INDUSTRIES INC  
 Classification: Large Quantity Generator

Date form received by agency: 02/21/1994  
 Facility name: CYTEC ENGINEERED MATERIALS INC  
 Site name: CYTEC INDUSTRIES INC  
 Classification: Large Quantity Generator

Date form received by agency: 09/24/1993  
 Facility name: CYTEC ENGINEERED MATERIALS INC  
 Classification: Not a generator, verified

Date form received by agency: 07/28/1992  
 Facility name: CYTEC ENGINEERED MATERIALS INC  
 Site name: AMERICAN CYANAMID COMPANY  
 Classification: Large Quantity Generator

Date form received by agency: 03/07/1990  
 Facility name: CYTEC ENGINEERED MATERIALS INC  
 Site name: AMERICAN CYANAMID COMPANY  
 Classification: Large Quantity Generator

Date form received by agency: 08/18/1980  
 Facility name: CYTEC ENGINEERED MATERIALS INC  
 Classification: Large Quantity Generator

Date form received by agency: 01/01/1979  
 Facility name: CYTEC ENGINEERED MATERIALS INC  
 Classification: Large Quantity Generator

**Hazardous Waste Summary:**

Waste code: D001  
 Waste name: IGNITABLE HAZARDOUS WASTES ARE THOSE WASTES WHICH HAVE A FLASHPOINT OF

MAP FINDINGS

Map ID  
 Direction  
 Distance  
 Distance (ft.)Site

EDR ID Number

Database(s) EPA ID Number

**CYTEC ENGINEERED MATERIALS INC (Continued)**

**1000358875**

LESS THAN 140 DEGREES FAHRENHEIT AS DETERMINED BY A PENSKEY-MARTENS CLOSED CUP FLASH POINT TESTER. ANOTHER METHOD OF DETERMINING THE FLASH POINT OF A WASTE IS TO REVIEW THE MATERIAL SAFETY DATA SHEET, WHICH CAN BE OBTAINED FROM THE MANUFACTURER OR DISTRIBUTOR OF THE MATERIAL. LACQUER THINNER IS AN EXAMPLE OF A COMMONLY USED SOLVENT WHICH WOULD BE CONSIDERED AS IGNITABLE HAZARDOUS WASTE.

Waste code: D002

Waste name: A WASTE WHICH HAS A PH OF LESS THAN 2 OR GREATER THAN 12.5 IS CONSIDERED TO BE A CORROSIVE HAZARDOUS WASTE. SODIUM HYDROXIDE, A CAUSTIC SOLUTION WITH A HIGH PH, IS OFTEN USED BY INDUSTRIES TO CLEAN OR DEGREASE PARTS. HYDROCHLORIC ACID, A SOLUTION WITH A LOW PH, IS USED BY MANY INDUSTRIES TO CLEAN METAL PARTS PRIOR TO PAINTING. WHEN THESE CAUSTIC OR ACID SOLUTIONS BECOME CONTAMINATED AND MUST BE DISPOSED, THE WASTE WOULD BE A CORROSIVE HAZARDOUS WASTE.

Waste code: D003

Waste name: A MATERIAL IS CONSIDERED TO BE A REACTIVE HAZARDOUS WASTE IF IT IS NORMALLY UNSTABLE, REACTS VIOLENTLY WITH WATER, GENERATES TOXIC GASES WHEN EXPOSED TO WATER OR CORROSIVE MATERIALS, OR IF IT IS CAPABLE OF DETONATION OR EXPLOSION WHEN EXPOSED TO HEAT OR A FLAME. ONE EXAMPLE OF SUCH WASTE WOULD BY WASTE GUNPOWDER.

Waste code: D007

Waste name: CHROMIUM

Waste code: D008

Waste name: LEAD

Waste code: D009

Waste name: MERCURY

Waste code: D028

Waste name: 1,2-DICHLOROETHANE

Waste code: D035

Waste name: METHYL ETHYL KETONE

Waste code: F003

Waste name: THE FOLLOWING SPENT NON-HALOGENATED SOLVENTS: XYLENE, ACETONE, ETHYL ACETATE, ETHYL BENZENE, ETHYL ETHER, METHYL ISOBUTYL KETONE, N-BUTYL ALCOHOL, CYCLOHEXANONE, AND METHANOL; ALL SPENT SOLVENT MIXTURES/BLENDS CONTAINING, BEFORE USE, ONLY THE ABOVE SPENT NON-HALOGENATED SOLVENTS; AND ALL SPENT SOLVENT MIXTURES/BLENDS CONTAINING, BEFORE USE, ONE OR MORE OF THE ABOVE NON-HALOGENATED SOLVENTS, AND, A TOTAL OF TEN PERCENT OR MORE (BY VOLUME) OF ONE OR MORE OF THOSE SOLVENTS LISTED IN F001, F002, F004, AND F005, AND STILL BOTTOMS FROM THE RECOVERY OF THESE SPENT SOLVENTS AND SPENT SOLVENT MIXTURES.

Waste code: F005

Waste name: THE FOLLOWING SPENT NON-HALOGENATED SOLVENTS: TOLUENE, METHYL ETHYL KETONE, CARBON DISULFIDE, ISOBUTANOL, PYRIDINE, BENZENE, 2-ETHOXYETHANOL, AND 2-NITROPROPANE; ALL SPENT SOLVENT MIXTURES/BLENDS CONTAINING, BEFORE USE, A TOTAL OF TEN PERCENT OR MORE (BY VOLUME) OF ONE OR MORE OF THE ABOVE NON-HALOGENATED SOLVENTS OR THOSE SOLVENTS LISTED IN F001, F002, OR F004; AND STILL BOTTOMS FROM THE RECOVERY OF

MAP FINDINGS

Map ID  
 Direction  
 Distance  
 Distance (ft.)Site

EDR ID Number  
 EPA ID Number

Database(s)

**CYTEC ENGINEERED MATERIALS INC (Continued)**

**1000358875**

THESE SPENT SOLVENTS AND SPENT SOLVENT MIXTURES.

Biennial Reports:

Last Biennial Reporting Year: 2013

Annual Waste Handled:

Waste code: D001  
 Waste name: IGNITABLE HAZARDOUS WASTES ARE THOSE WASTES WHICH HAVE A FLASHPOINT OF LESS THAN 140 DEGREES FAHRENHEIT AS DETERMINED BY A PENSKEY-MARTENS CLOSED CUP FLASH POINT TESTER. ANOTHER METHOD OF DETERMINING THE FLASH POINT OF A WASTE IS TO REVIEW THE MATERIAL SAFETY DATA SHEET, WHICH CAN BE OBTAINED FROM THE MANUFACTURER OR DISTRIBUTOR OF THE MATERIAL. LACQUER THINNER IS AN EXAMPLE OF A COMMONLY USED SOLVENT WHICH WOULD BE CONSIDERED AS IGNITABLE HAZARDOUS WASTE.

Amount (Lbs): 796277

Waste code: D002  
 Waste name: A WASTE WHICH HAS A PH OF LESS THAN 2 OR GREATER THAN 12.5 IS CONSIDERED TO BE A CORROSIVE HAZARDOUS WASTE. SODIUM HYDROXIDE, A CAUSTIC SOLUTION WITH A HIGH PH, IS OFTEN USED BY INDUSTRIES TO CLEAN OR DEGREASE PARTS. HYDROCHLORIC ACID, A SOLUTION WITH A LOW PH, IS USED BY MANY INDUSTRIES TO CLEAN METAL PARTS PRIOR TO PAINTING. WHEN THESE CAUSTIC OR ACID SOLUTIONS BECOME CONTAMINATED AND MUST BE DISPOSED, THE WASTE WOULD BE A CORROSIVE HAZARDOUS WASTE.

Amount (Lbs): 87247

Waste code: D003  
 Waste name: A MATERIAL IS CONSIDERED TO BE A REACTIVE HAZARDOUS WASTE IF IT IS NORMALLY UNSTABLE, REACTS VIOLENTLY WITH WATER, GENERATES TOXIC GASES WHEN EXPOSED TO WATER OR CORROSIVE MATERIALS, OR IF IT IS CAPABLE OF DETONATION OR EXPLOSION WHEN EXPOSED TO HEAT OR A FLAME. ONE EXAMPLE OF SUCH WASTE WOULD BY WASTE GUNPOWDER.

Amount (Lbs): 222401

Waste code: D007  
 Waste name: CHROMIUM  
 Amount (Lbs): 64895

Waste code: D008  
 Waste name: LEAD  
 Amount (Lbs): 49340

Waste code: D009  
 Waste name: MERCURY  
 Amount (Lbs): 445

Waste code: D035  
 Waste name: METHYL ETHYL KETONE  
 Amount (Lbs): 578411

Waste code: F003  
 Waste name: THE FOLLOWING SPENT NON-HALOGENATED SOLVENTS: XYLENE, ACETONE, ETHYL ACETATE, ETHYL BENZENE, ETHYL ETHER, METHYL ISOBUTYL KETONE, N-BUTYL ALCOHOL, CYCLOHEXANONE, AND METHANOL; ALL SPENT SOLVENT MIXTURES/BLENDS CONTAINING, BEFORE USE, ONLY THE ABOVE SPENT NON-HALOGENATED SOLVENTS; AND ALL SPENT SOLVENT MIXTURES/BLENDS CONTAINING, BEFORE USE, ONE OR MORE OF THE ABOVE NON-HALOGENATED

MAP FINDINGS

Map ID  
 Direction  
 Distance  
 Distance (ft.)Site

EDR ID Number  
 EPA ID Number

Database(s)

**CYTEC ENGINEERED MATERIALS INC (Continued)**

**1000358875**

SOLVENTS, AND, A TOTAL OF TEN PERCENT OR MORE (BY VOLUME) OF ONE OR MORE OF THOSE SOLVENTS LISTED IN F001, F002, F004, AND F005, AND STILL BOTTOMS FROM THE RECOVERY OF THESE SPENT SOLVENTS AND SPENT SOLVENT MIXTURES.

Amount (Lbs): 557796

Waste code: F005

Waste name: THE FOLLOWING SPENT NON-HALOGENATED SOLVENTS: TOLUENE, METHYL ETHYL KETONE, CARBON DISULFIDE, ISOBUTANOL, PYRIDINE, BENZENE, 2-ETHOXYETHANOL, AND 2-NITROPROPANE; ALL SPENT SOLVENT MIXTURES/BLENDS CONTAINING, BEFORE USE, A TOTAL OF TEN PERCENT OR MORE (BY VOLUME) OF ONE OR MORE OF THE ABOVE NON-HALOGENATED SOLVENTS OR THOSE SOLVENTS LISTED IN F001, F002, OR F004; AND STILL BOTTOMS FROM THE RECOVERY OF THESE SPENT SOLVENTS AND SPENT SOLVENT MIXTURES.

Amount (Lbs): 791217

Corrective Action Summary:

Event date: 04/09/1991  
 Event: RFA Completed, Assessment was an RFA.

Event date: 06/26/1991  
 Event: CA061

Event date: 09/30/1991  
 Event: RFA Determination Of Need For An RFI, RFI is Necessary;

Event date: 09/30/1991  
 Event: RFI Imposition

Event date: 11/01/1991  
 Event: CA Prioritization, Facility or area was assigned a high corrective action priority.

Event date: 07/30/1992  
 Event: RFI Workplan Approved

Event date: 08/05/1993  
 Event: Stabilization Measures Evaluation, This facility is not amenable to stabilization activity at the present time for reasons other than 1- it appears to be technically infeasible or inappropriate (NF) or 2- there is a lack of technical information (IN). Reasons for this conclusion may be the status of closure at the facility, the degree of risk, timing considerations, the status of corrective action work at the facility, or other administrative considerations.

Event date: 11/01/1993  
 Event: Stabilization Measures Implemented, Primary measure is source removal and/or treatment (e.g., soil or waste excavation, in-situ soil treatment, off-site treatment).

Event date: 08/17/1994  
 Event: RFI Workplan Approved

Event date: 06/30/1995  
 Event: RFI Report Received

MAP FINDINGS

Map ID  
 Direction  
 Distance  
 Distance (ft.)Site

EDR ID Number

Database(s) EPA ID Number

**CYTEC ENGINEERED MATERIALS INC (Continued)**

**1000358875**

Event date:	11/03/1995
Event:	RFI Workplan Approved
Event date:	11/03/1995
Event:	RFI Approved
Event date:	07/26/1996
Event:	RFI Approved
Event date:	08/07/1996
Event:	RFI Workplan Approved
Event date:	09/12/1996
Event:	Current Human Exposures under Control, More information is needed to make a determination.
Event date:	09/12/1996
Event:	Igration of Contaminated Groundwater under Control, More information is needed to make a determination.
Event date:	12/01/1996
Event:	Stabilization Measures Implemented, Groundwater extraction and treatment (e.g., to achieve groundwater containment, to achieve MCL).
Event date:	04/01/1998
Event:	Stabilization Measures Implemented
Event date:	04/14/1998
Event:	RFI Report Received
Event date:	09/30/1999
Event:	RFI Report Received
Event date:	10/15/1999
Event:	RFI Approved
Event date:	12/15/2000
Event:	Igration of Contaminated Groundwater under Control, More information is needed to make a determination.
Event date:	12/15/2000
Event:	Current Human Exposures under Control, Yes, Current Human Exposures Under Control has been verified. Based on a review of information contained in the EI determination, current human exposures are expected to be under control at the facility under current and reasonably expected conditions. This determination will be re-evaluated when the Agency/State becomes aware of significant changes at the facility.
Event date:	08/24/2001
Event:	RFI Imposition
Event date:	08/24/2001
Event:	RFI Imposition
Event date:	04/29/2002
Event:	Stabilization Construction Completed

MAP FINDINGS

Map ID  
 Direction  
 Distance  
 Distance (ft.)Site

EDR ID Number  
 EPA ID Number

Database(s)

**CYTEC ENGINEERED MATERIALS INC (Continued)**

**1000358875**

Event date:	09/16/2003
Event:	Igration of Contaminated Groundwater under Control, Yes, Migration of Contaminated Groundwater Under Control has been verified. Based on a review of information contained in the EI determination, it has been determined that migration of contaminated groundwater is under control at the facility. Specifically, this determination indicates that the migration of contaminated groundwater is under control, and that monitoring will be conducted to confirm that contaminated groundwater remains within the existing area of contaminated groundwater. This determination will be re-evaluated when the Agency becomes aware of significant changes at the facility.
Event date:	12/06/2012
Event:	Date For Remedy Selection (CM Imposed)
Event date:	05/09/2013
Event:	CA550RC
Event date:	05/09/2013
Event:	CA772PR
Event date:	05/09/2013
Event:	CA772EP
Event date:	05/09/2013
Event:	CA770GW
Event date:	05/09/2013
Event:	CA800YE

Facility Has Received Notices of Violations:

Regulation violated:	Not reported
Area of violation:	TSD - Container Use and Management
Date violation determined:	03/20/2009
Date achieved compliance:	04/28/2009
Violation lead agency:	State
Enforcement action:	SITE COMPLAINT
Enforcement action date:	03/20/2009
Enf. disposition status:	Not reported
Enf. disp. status date:	Not reported
Enforcement lead agency:	State
Proposed penalty amount:	Not reported
Final penalty amount:	Not reported
Paid penalty amount:	Not reported

Regulation violated:	Not reported
Area of violation:	Generators - Pre-transport
Date violation determined:	03/20/2009
Date achieved compliance:	04/28/2009
Violation lead agency:	State
Enforcement action:	SITE COMPLAINT
Enforcement action date:	03/20/2009
Enf. disposition status:	Not reported
Enf. disp. status date:	Not reported
Enforcement lead agency:	State
Proposed penalty amount:	Not reported
Final penalty amount:	Not reported

MAP FINDINGS

Map ID  
 Direction  
 Distance  
 Distance (ft.)Site

EDR ID Number  
 EPA ID Number

Database(s)

**CYTEC ENGINEERED MATERIALS INC (Continued)**

**1000358875**

Paid penalty amount: Not reported

Regulation violated: FR - 40cfr262.34(c)(1)  
 Area of violation: Generators - Pre-transport  
 Date violation determined: 03/05/2002  
 Date achieved compliance: 06/16/2003  
 Violation lead agency: EPA  
 Enforcement action: INITIAL 3008(A) COMPLIANCE  
 Enforcement action date: 12/30/2002  
 Enf. disposition status: Not reported  
 Enf. disp. status date: Not reported  
 Enforcement lead agency: EPA  
 Proposed penalty amount: 20893  
 Final penalty amount: Not reported  
 Paid penalty amount: Not reported

Regulation violated: FR - 40cfr264.175(b)(3)  
 Area of violation: Generators - Pre-transport  
 Date violation determined: 03/05/2002  
 Date achieved compliance: 06/16/2003  
 Violation lead agency: EPA  
 Enforcement action: FINAL 3008(A) COMPLIANCE ORDER  
 Enforcement action date: 06/16/2003  
 Enf. disposition status: Not reported  
 Enf. disp. status date: Not reported  
 Enforcement lead agency: EPA  
 Proposed penalty amount: Not reported  
 Final penalty amount: 14300  
 Paid penalty amount: Not reported

Regulation violated: FR - 40cfr262.34(c)(2)  
 Area of violation: Generators - Pre-transport  
 Date violation determined: 03/05/2002  
 Date achieved compliance: 06/16/2003  
 Violation lead agency: EPA  
 Enforcement action: FINAL 3008(A) COMPLIANCE ORDER  
 Enforcement action date: 06/16/2003  
 Enf. disposition status: Not reported  
 Enf. disp. status date: Not reported  
 Enforcement lead agency: EPA  
 Proposed penalty amount: Not reported  
 Final penalty amount: 14300  
 Paid penalty amount: Not reported

Regulation violated: FR - 40cfr268.50(a)(2)(i)  
 Area of violation: LDR - General  
 Date violation determined: 03/05/2002  
 Date achieved compliance: 06/16/2003  
 Violation lead agency: EPA  
 Enforcement action: INITIAL 3008(A) COMPLIANCE  
 Enforcement action date: 12/30/2002  
 Enf. disposition status: Not reported  
 Enf. disp. status date: Not reported  
 Enforcement lead agency: EPA  
 Proposed penalty amount: 20893  
 Final penalty amount: Not reported  
 Paid penalty amount: Not reported

MAP FINDINGS

Map ID  
 Direction  
 Distance  
 Distance (ft.)Site

EDR ID Number

Database(s) EPA ID Number

**CYTEC ENGINEERED MATERIALS INC (Continued)**

**1000358875**

Regulation violated: FR - 40cfr262.34(c)(2)  
 Area of violation: Generators - Pre-transport  
 Date violation determined: 03/05/2002  
 Date achieved compliance: 06/16/2003  
 Violation lead agency: EPA  
 Enforcement action: INITIAL 3008(A) COMPLIANCE  
 Enforcement action date: 12/30/2002  
 Enf. disposition status: Not reported  
 Enf. disp. status date: Not reported  
 Enforcement lead agency: EPA  
 Proposed penalty amount: 20893  
 Final penalty amount: Not reported  
 Paid penalty amount: Not reported

Regulation violated: FR - 40cfr264.175(b)(3)  
 Area of violation: Generators - Pre-transport  
 Date violation determined: 03/05/2002  
 Date achieved compliance: 06/16/2003  
 Violation lead agency: EPA  
 Enforcement action: INITIAL 3008(A) COMPLIANCE  
 Enforcement action date: 12/30/2002  
 Enf. disposition status: Not reported  
 Enf. disp. status date: Not reported  
 Enforcement lead agency: EPA  
 Proposed penalty amount: 20893  
 Final penalty amount: Not reported  
 Paid penalty amount: Not reported

Regulation violated: FR - 40cfr268.50(a)(2)(i)  
 Area of violation: LDR - General  
 Date violation determined: 03/05/2002  
 Date achieved compliance: 06/16/2003  
 Violation lead agency: EPA  
 Enforcement action: FINAL 3008(A) COMPLIANCE ORDER  
 Enforcement action date: 06/16/2003  
 Enf. disposition status: Not reported  
 Enf. disp. status date: Not reported  
 Enforcement lead agency: EPA  
 Proposed penalty amount: Not reported  
 Final penalty amount: 14300  
 Paid penalty amount: Not reported

Regulation violated: FR - 40cfr262.34(c)(1)  
 Area of violation: Generators - Pre-transport  
 Date violation determined: 03/05/2002  
 Date achieved compliance: 06/16/2003  
 Violation lead agency: EPA  
 Enforcement action: FINAL 3008(A) COMPLIANCE ORDER  
 Enforcement action date: 06/16/2003  
 Enf. disposition status: Not reported  
 Enf. disp. status date: Not reported  
 Enforcement lead agency: EPA  
 Proposed penalty amount: Not reported  
 Final penalty amount: 14300  
 Paid penalty amount: Not reported

Regulation violated: FR - 40cfr262.34



MAP FINDINGS

Map ID  
 Direction  
 Distance  
 Distance (ft.)Site

EDR ID Number

Database(s) EPA ID Number

**CYTEC ENGINEERED MATERIALS INC (Continued)**

**1000358875**

Area of violation: Generators - Pre-transport  
 Date violation determined: 03/05/2002  
 Date achieved compliance: 06/16/2003  
 Violation lead agency: EPA  
 Enforcement action: INITIAL 3008(A) COMPLIANCE  
 Enforcement action date: 12/30/2002  
 Enf. disposition status: Not reported  
 Enf. disp. status date: Not reported  
 Enforcement lead agency: EPA  
 Proposed penalty amount: 20893  
 Final penalty amount: Not reported  
 Paid penalty amount: Not reported

Regulation violated: FR - 40cfr262.34  
 Area of violation: Generators - Pre-transport  
 Date violation determined: 03/05/2002  
 Date achieved compliance: 06/16/2003  
 Violation lead agency: EPA  
 Enforcement action: FINAL 3008(A) COMPLIANCE ORDER  
 Enforcement action date: 06/16/2003  
 Enf. disposition status: Not reported  
 Enf. disp. status date: Not reported  
 Enforcement lead agency: EPA  
 Proposed penalty amount: Not reported  
 Final penalty amount: 14300  
 Paid penalty amount: Not reported

Regulation violated: SR - COMAR 26.13.03.05E(1)  
 Area of violation: Generators - Pre-transport  
 Date violation determined: 10/29/1999  
 Date achieved compliance: 11/08/1999  
 Violation lead agency: State  
 Enforcement action: WRITTEN COMPLAINT  
 Enforcement action date: 10/29/1999  
 Enf. disposition status: Not reported  
 Enf. disp. status date: Not reported  
 Enforcement lead agency: State  
 Proposed penalty amount: Not reported  
 Final penalty amount: Not reported  
 Paid penalty amount: Not reported

Regulation violated: SR - COMAR 26.13.05.10  
 Area of violation: TSD - Tank System Standards  
 Date violation determined: 10/29/1999  
 Date achieved compliance: 11/22/1999  
 Violation lead agency: State  
 Enforcement action: WRITTEN COMPLAINT  
 Enforcement action date: 10/29/1999  
 Enf. disposition status: Not reported  
 Enf. disp. status date: Not reported  
 Enforcement lead agency: State  
 Proposed penalty amount: Not reported  
 Final penalty amount: Not reported  
 Paid penalty amount: Not reported

Regulation violated: Not reported  
 Area of violation: TSD - Container Use and Management

MAP FINDINGS

Map ID  
 Direction  
 Distance  
 Distance (ft.)Site

EDR ID Number

Database(s) EPA ID Number

**CYTEC ENGINEERED MATERIALS INC (Continued)**

**1000358875**

Date violation determined: 01/09/1992  
 Date achieved compliance: 01/09/1992  
 Violation lead agency: State  
 Enforcement action: Not reported  
 Enforcement action date: Not reported  
 Enf. disposition status: Not reported  
 Enf. disp. status date: Not reported  
 Enforcement lead agency: Not reported  
 Proposed penalty amount: Not reported  
 Final penalty amount: Not reported  
 Paid penalty amount: Not reported

Regulation violated: SR - COMAR 26.13.05.09  
 Area of violation: TSD - Container Use and Management  
 Date violation determined: 12/18/1991  
 Date achieved compliance: 01/09/1992  
 Violation lead agency: State  
 Enforcement action: Not reported  
 Enforcement action date: Not reported  
 Enf. disposition status: Not reported  
 Enf. disp. status date: Not reported  
 Enforcement lead agency: Not reported  
 Proposed penalty amount: Not reported  
 Final penalty amount: Not reported  
 Paid penalty amount: Not reported

Regulation violated: Not reported  
 Area of violation: TSD - General  
 Date violation determined: 06/25/1990  
 Date achieved compliance: 06/25/1990  
 Violation lead agency: State  
 Enforcement action: WRITTEN INFORMAL  
 Enforcement action date: 06/25/1990  
 Enf. disposition status: Not reported  
 Enf. disp. status date: Not reported  
 Enforcement lead agency: State  
 Proposed penalty amount: Not reported  
 Final penalty amount: Not reported  
 Paid penalty amount: Not reported

Regulation violated: SR - COMAR 26.13.09H(1)(a)  
 Area of violation: TSD - General  
 Date violation determined: 08/04/1989  
 Date achieved compliance: 04/15/1990  
 Violation lead agency: State  
 Enforcement action: WRITTEN INFORMAL  
 Enforcement action date: 08/04/1989  
 Enf. disposition status: Not reported  
 Enf. disp. status date: Not reported  
 Enforcement lead agency: State  
 Proposed penalty amount: Not reported  
 Final penalty amount: Not reported  
 Paid penalty amount: Not reported

Regulation violated: SR - COMAR 26.13.09H(1)(a)  
 Area of violation: TSD - General  
 Date violation determined: 08/04/1989

MAP FINDINGS

Map ID  
 Direction  
 Distance  
 Distance (ft.)Site

EDR ID Number  
 EPA ID Number

Database(s)

**CYTEC ENGINEERED MATERIALS INC (Continued)**

**1000358875**

Date achieved compliance: 04/15/1990  
 Violation lead agency: State  
 Enforcement action: WRITTEN INFORMAL  
 Enforcement action date: 10/04/1989  
 Enf. disposition status: Not reported  
 Enf. disp. status date: Not reported  
 Enforcement lead agency: State  
 Proposed penalty amount: Not reported  
 Final penalty amount: Not reported  
 Paid penalty amount: Not reported

Regulation violated: Not reported  
 Area of violation: TSD - General  
 Date violation determined: 01/17/1989  
 Date achieved compliance: 04/24/1990  
 Violation lead agency: State  
 Enforcement action: WRITTEN INFORMAL  
 Enforcement action date: 01/17/1989  
 Enf. disposition status: Not reported  
 Enf. disp. status date: Not reported  
 Enforcement lead agency: State  
 Proposed penalty amount: Not reported  
 Final penalty amount: Not reported  
 Paid penalty amount: Not reported

Regulation violated: Not reported  
 Area of violation: TSD - General  
 Date violation determined: 01/17/1989  
 Date achieved compliance: 04/24/1990  
 Violation lead agency: State  
 Enforcement action: WRITTEN INFORMAL  
 Enforcement action date: 10/04/1989  
 Enf. disposition status: Not reported  
 Enf. disp. status date: Not reported  
 Enforcement lead agency: State  
 Proposed penalty amount: Not reported  
 Final penalty amount: Not reported  
 Paid penalty amount: Not reported

Regulation violated: Not reported  
 Area of violation: TSD - General  
 Date violation determined: 10/27/1988  
 Date achieved compliance: 10/27/1988  
 Violation lead agency: State  
 Enforcement action: WRITTEN INFORMAL  
 Enforcement action date: 10/27/1988  
 Enf. disposition status: Not reported  
 Enf. disp. status date: Not reported  
 Enforcement lead agency: State  
 Proposed penalty amount: Not reported  
 Final penalty amount: Not reported  
 Paid penalty amount: Not reported

Regulation violated: Not reported  
 Area of violation: TSD - General  
 Date violation determined: 04/25/1988  
 Date achieved compliance: 10/27/1988

MAP FINDINGS

Map ID  
 Direction  
 Distance  
 Distance (ft.)Site

EDR ID Number  
 EPA ID Number

Database(s)

**CYTEC ENGINEERED MATERIALS INC (Continued)**

**1000358875**

Violation lead agency: State  
 Enforcement action: WRITTEN INFORMAL  
 Enforcement action date: 04/25/1988  
 Enf. disposition status: Not reported  
 Enf. disp. status date: Not reported  
 Enforcement lead agency: State  
 Proposed penalty amount: Not reported  
 Final penalty amount: Not reported  
 Paid penalty amount: Not reported

Regulation violated: Not reported  
 Area of violation: TSD - General  
 Date violation determined: 10/16/1987  
 Date achieved compliance: 10/16/1987  
 Violation lead agency: State  
 Enforcement action: WRITTEN INFORMAL  
 Enforcement action date: 10/16/1987  
 Enf. disposition status: Not reported  
 Enf. disp. status date: Not reported  
 Enforcement lead agency: State  
 Proposed penalty amount: Not reported  
 Final penalty amount: Not reported  
 Paid penalty amount: Not reported

Regulation violated: SR - COMAR 10.51.05.09  
 Area of violation: TSD - General  
 Date violation determined: 06/22/1987  
 Date achieved compliance: 10/16/1987  
 Violation lead agency: State  
 Enforcement action: WRITTEN INFORMAL  
 Enforcement action date: 06/22/1987  
 Enf. disposition status: Not reported  
 Enf. disp. status date: Not reported  
 Enforcement lead agency: State  
 Proposed penalty amount: Not reported  
 Final penalty amount: Not reported  
 Paid penalty amount: Not reported

Evaluation Action Summary:  
 Evaluation date: 04/28/2009  
 Evaluation: FOLLOW-UP INSPECTION  
 Area of violation: TSD - Container Use and Management  
 Date achieved compliance: 04/28/2009  
 Evaluation lead agency: State

Evaluation date: 04/28/2009  
 Evaluation: FOLLOW-UP INSPECTION  
 Area of violation: Generators - Pre-transport  
 Date achieved compliance: 04/28/2009  
 Evaluation lead agency: State

Evaluation date: 03/20/2009  
 Evaluation: COMPLIANCE EVALUATION INSPECTION ON-SITE  
 Area of violation: TSD - Container Use and Management  
 Date achieved compliance: 04/28/2009  
 Evaluation lead agency: State

MAP FINDINGS

Map ID  
 Direction  
 Distance  
 Distance (ft.)Site

EDR ID Number

Database(s) EPA ID Number

**CYTEC ENGINEERED MATERIALS INC (Continued)**

**1000358875**

Evaluation date: 03/20/2009  
 Evaluation: COMPLIANCE EVALUATION INSPECTION ON-SITE  
 Area of violation: Generators - Pre-transport  
 Date achieved compliance: 04/28/2009  
 Evaluation lead agency: State

Evaluation date: 07/26/2006  
 Evaluation: FINANCIAL RECORD REVIEW  
 Area of violation: Not reported  
 Date achieved compliance: Not reported  
 Evaluation lead agency: EPA

Evaluation date: 09/28/2004  
 Evaluation: COMPLIANCE EVALUATION INSPECTION ON-SITE  
 Area of violation: Not reported  
 Date achieved compliance: Not reported  
 Evaluation lead agency: State

Evaluation date: 06/16/2003  
 Evaluation: NOT A SIGNIFICANT NON-COMPLIER  
 Area of violation: Not reported  
 Date achieved compliance: Not reported  
 Evaluation lead agency: EPA

Evaluation date: 09/03/2002  
 Evaluation: SIGNIFICANT NON-COMPLIER  
 Area of violation: Not reported  
 Date achieved compliance: Not reported  
 Evaluation lead agency: EPA

Evaluation date: 03/05/2002  
 Evaluation: FOCUSED COMPLIANCE INSPECTION  
 Area of violation: Not reported  
 Date achieved compliance: Not reported  
 Evaluation lead agency: State

Evaluation date: 03/05/2002  
 Evaluation: COMPLIANCE EVALUATION INSPECTION ON-SITE  
 Area of violation: Generators - Pre-transport  
 Date achieved compliance: 06/16/2003  
 Evaluation lead agency: EPA

Evaluation date: 03/05/2002  
 Evaluation: COMPLIANCE EVALUATION INSPECTION ON-SITE  
 Area of violation: LDR - General  
 Date achieved compliance: 06/16/2003  
 Evaluation lead agency: EPA

Evaluation date: 11/30/1999  
 Evaluation: COMPLIANCE SCHEDULE EVALUATION  
 Area of violation: Not reported  
 Date achieved compliance: Not reported  
 Evaluation lead agency: State

Evaluation date: 10/29/1999  
 Evaluation: COMPLIANCE EVALUATION INSPECTION ON-SITE  
 Area of violation: TSD - Tank System Standards

MAP FINDINGS

Map ID  
 Direction  
 Distance  
 Distance (ft.)Site

EDR ID Number

Database(s) EPA ID Number

**CYTEC ENGINEERED MATERIALS INC (Continued)**

**1000358875**

Date achieved compliance: 11/22/1999  
 Evaluation lead agency: State

Evaluation date: 10/29/1999  
 Evaluation: COMPLIANCE EVALUATION INSPECTION ON-SITE  
 Area of violation: Generators - Pre-transport  
 Date achieved compliance: 11/08/1999  
 Evaluation lead agency: State

Evaluation date: 10/06/1997  
 Evaluation: COMPLIANCE EVALUATION INSPECTION ON-SITE  
 Area of violation: Not reported  
 Date achieved compliance: Not reported  
 Evaluation lead agency: State

Evaluation date: 02/20/1996  
 Evaluation: COMPLIANCE EVALUATION INSPECTION ON-SITE  
 Area of violation: Not reported  
 Date achieved compliance: Not reported  
 Evaluation lead agency: State

Evaluation date: 11/12/1993  
 Evaluation: COMPLIANCE EVALUATION INSPECTION ON-SITE  
 Area of violation: Not reported  
 Date achieved compliance: Not reported  
 Evaluation lead agency: State

Evaluation date: 01/09/1992  
 Evaluation: COMPLIANCE SCHEDULE EVALUATION  
 Area of violation: TSD - Container Use and Management  
 Date achieved compliance: 01/09/1992  
 Evaluation lead agency: State

Evaluation date: 12/18/1991  
 Evaluation: COMPLIANCE EVALUATION INSPECTION ON-SITE  
 Area of violation: TSD - Container Use and Management  
 Date achieved compliance: 01/09/1992  
 Evaluation lead agency: State

Evaluation date: 12/20/1990  
 Evaluation: COMPLIANCE EVALUATION INSPECTION ON-SITE  
 Area of violation: Not reported  
 Date achieved compliance: Not reported  
 Evaluation lead agency: State

Evaluation date: 06/25/1990  
 Evaluation: COMPLIANCE EVALUATION INSPECTION ON-SITE  
 Area of violation: TSD - General  
 Date achieved compliance: 06/25/1990  
 Evaluation lead agency: State

Evaluation date: 04/24/1990  
 Evaluation: COMPLIANCE SCHEDULE EVALUATION  
 Area of violation: Not reported  
 Date achieved compliance: Not reported  
 Evaluation lead agency: State

MAP FINDINGS

Map ID  
 Direction  
 Distance  
 Distance (ft.)Site

EDR ID Number

Database(s) EPA ID Number

**CYTEC ENGINEERED MATERIALS INC (Continued)**

**1000358875**

Evaluation date: 01/31/1990  
 Evaluation: COMPLIANCE EVALUATION INSPECTION ON-SITE  
 Area of violation: Not reported  
 Date achieved compliance: Not reported  
 Evaluation lead agency: State

Evaluation date: 10/04/1989  
 Evaluation: COMPLIANCE SCHEDULE EVALUATION  
 Area of violation: TSD - General  
 Date achieved compliance: 04/15/1990  
 Evaluation lead agency: State

Evaluation date: 08/04/1989  
 Evaluation: COMPLIANCE EVALUATION INSPECTION ON-SITE  
 Area of violation: TSD - General  
 Date achieved compliance: 04/15/1990  
 Evaluation lead agency: State

Evaluation date: 01/17/1989  
 Evaluation: COMPLIANCE EVALUATION INSPECTION ON-SITE  
 Area of violation: TSD - General  
 Date achieved compliance: 04/24/1990  
 Evaluation lead agency: State

Evaluation date: 10/27/1988  
 Evaluation: COMPLIANCE EVALUATION INSPECTION ON-SITE  
 Area of violation: TSD - General  
 Date achieved compliance: 10/27/1988  
 Evaluation lead agency: State

Evaluation date: 04/25/1988  
 Evaluation: COMPLIANCE EVALUATION INSPECTION ON-SITE  
 Area of violation: TSD - General  
 Date achieved compliance: 10/27/1988  
 Evaluation lead agency: State

Evaluation date: 11/30/1987  
 Evaluation: COMPLIANCE EVALUATION INSPECTION ON-SITE  
 Area of violation: Not reported  
 Date achieved compliance: Not reported  
 Evaluation lead agency: State

Evaluation date: 10/16/1987  
 Evaluation: COMPLIANCE EVALUATION INSPECTION ON-SITE  
 Area of violation: TSD - General  
 Date achieved compliance: 10/16/1987  
 Evaluation lead agency: State

Evaluation date: 06/22/1987  
 Evaluation: COMPLIANCE EVALUATION INSPECTION ON-SITE  
 Area of violation: TSD - General  
 Date achieved compliance: 10/16/1987  
 Evaluation lead agency: State

Evaluation date: 04/17/1986  
 Evaluation: COMPLIANCE EVALUATION INSPECTION ON-SITE  
 Area of violation: Not reported

MAP FINDINGS

Map ID  
 Direction  
 Distance  
 Distance (ft.)Site

EDR ID Number

Database(s) EPA ID Number

**CYTEC ENGINEERED MATERIALS INC (Continued)**

**1000358875**

Date achieved compliance: Not reported  
 Evaluation lead agency: State

Evaluation date: 02/25/1986  
 Evaluation: COMPLIANCE EVALUATION INSPECTION ON-SITE  
 Area of violation: Not reported  
 Date achieved compliance: Not reported  
 Evaluation lead agency: State

**US ENG CONTROLS:**

EPA ID: MDD003075942  
 Site ID: Not reported  
 Name: CYTEC ENGINEERED MATERIALS INC  
 Address: 1300 REVOLUTION ST  
 HAVRE DE GRACE, MD 21078  
 EPA Region: 03  
 County: HARFORD  
 Event Code: CA770GW  
 Actual Date: 05/09/2013

Action ID: Not reported  
 Action Name: Not reported  
 Action Completion date: 01/01/1900  
 Operable Unit: Not reported  
 Contaminated Media : Not reported  
 Engineering Control: Not reported

**US INST CONTROL:**

EPA ID: MDD003075942  
 Site ID: Not reported  
 Name: CYTEC ENGINEERED MATERIALS INC  
 Action Name: Not reported  
 Address: 1300 REVOLUTION ST  
 HAVRE DE GRACE, MD 21078  
 EPA Region: 03  
 County: HARFORD  
 Event Code: CA772EP  
 Inst. Control: Not reported  
 Actual Date: 05/09/2013  
 Complet. Date: 01/01/1900  
 Operable Unit: Not reported  
 Contaminated Media : Not reported

EPA ID: MDD003075942  
 Site ID: Not reported  
 Name: CYTEC ENGINEERED MATERIALS INC  
 Action Name: Not reported  
 Address: 1300 REVOLUTION ST  
 HAVRE DE GRACE, MD 21078  
 EPA Region: 03  
 County: HARFORD  
 Event Code: CA772PR  
 Inst. Control: Not reported  
 Actual Date: 05/09/2013  
 Complet. Date: 01/01/1900  
 Operable Unit: Not reported



MAP FINDINGS

Map ID  
 Direction  
 Distance  
 Distance (ft.)Site

EDR ID Number

Database(s) EPA ID Number

**CYTEC ENGINEERED MATERIALS INC (Continued)**

**1000358875**

Contaminated Media : Not reported

OCP:

Facility ID: 8-0518HA  
 Facility Status/Code: CLOSED/  
 Date Open: 09/11/1987  
 Date Closed: 08/26/1988  
 Release: Not reported  
 Cleanup: Not reported  
 Registration Number: 6709

Facility ID: 91-0635HA  
 Facility Status/Code: CLOSED/Tank Closure - Motor/Lube Oil  
 Date Open: 09/26/1990  
 Date Closed: 02/23/2005  
 Release: YES  
 Cleanup: NO  
 Registration Number: 6709

Historical LUST:

Recover Type: Monitoring - No active remediation. Sampling of monitoring wells only  
 County: HARFORD  
 Case Number: 91-0635HA  
**Open/Closed: OPEN**

NY MANIFEST:

EPA ID: MDD003075942  
 Country: USA  
 Mailing Name: AMERICAN CYNAMID COMPANY  
 Mailing Contact: AMERICAN CYNAMID COMPANY  
 Mailing Address: OLD POST ROAD  
 Mailing Address 2: Not reported  
 Mailing City: HAVRE DE GRACE  
 Mailing State: MD  
 Mailing Zip: 21078  
 Mailing Zip4: Not reported  
 Mailing Country: USA  
 Mailing Phone: 301-039-1910

Document ID: NYA4205687  
 Manifest Status: Completed after the designated time period for a TSDF to get a copy to the DEC  
 Trans1 State ID: U-6485NY  
 Trans2 State ID: V-30452NY  
 Generator Ship Date: 861021  
 Trans1 Recv Date: 861021  
 Trans2 Recv Date: Not reported  
 TSD Site Recv Date: 861022  
 Part A Recv Date: 861202  
 Part B Recv Date: 861027  
 Generator EPA ID: MDD003075942  
 Trans1 EPA ID: NYD980769947  
 Trans2 EPA ID: Not reported  
 TSDF ID: NYD049836679  
 Waste Code: D001 - NON-LISTED IGNITABLE WASTES  
 Quantity: 39390

MAP FINDINGS

Map ID  
 Direction  
 Distance  
 Distance (ft.)Site

EDR ID Number  
 EPA ID Number

Database(s)

**CYTEC ENGINEERED MATERIALS INC (Continued)**

**1000358875**

Units: P - Pounds  
 Number of Containers: 080  
 Container Type: DM - Metal drums, barrels  
 Handling Method: B Incineration, heat recovery, burning.  
 Specific Gravity: 100  
 Year: 86

Document ID: NYG0815355  
 Manifest Status: Not reported  
 Trans1 State ID: AE383NNJ  
 Trans2 State ID: Not reported  
 Generator Ship Date: 06/23/2004  
 Trans1 Recv Date: 06/23/2004  
 Trans2 Recv Date: Not reported  
 TSD Site Recv Date: 06/28/2004  
 Part A Recv Date: Not reported  
 Part B Recv Date: Not reported  
 Generator EPA ID: MDD003075942  
 Trans1 EPA ID: NJD054126164  
 Trans2 EPA ID: Not reported  
 TSD ID: NYD049836  
 Waste Code: D007 - CHROMIUM 5.0 MG/L TCLP  
 Quantity: 02380  
 Units: P - Pounds  
 Number of Containers: 001  
 Container Type: CM - Metal boxes, cases, roll-offs  
 Handling Method: L Landfill.  
 Specific Gravity: 01.00  
 Year: 2004

**PA MANIFEST:**

Year: 2007  
 Manifest Number: 001585731FLE  
 Manifest Type: Not reported  
 Generator EPA Id: MDD003075942  
 Generator Date: 08/14/2007  
 Mailing Address: Not reported  
 Mailing City,St,Zip: Not reported  
 Contact Name: Not reported  
 Contact Phone: 410-939-8187  
 TSD Epa Id: PAD010154045  
 TSD Date: Not reported  
 TSD Facility Name: ENVIRITE OF PENNSYLVANIA INC  
 TSD Facility Address: 730 VOGELSONG ROAD  
 TSD Facility City: YORK  
 TSD Facility State: PA  
 Facility Telephone: Not reported  
 Page Number: 1  
 Line Number: 1  
 Waste Number: D002  
 Container Number: 1  
 Container Type: Cargo tanks (tank trucks)  
 Waste Quantity: 2722  
 Unit: Gallons (liquids only)  
 Handling Code: Not reported  
 TSP EPA Id: Not reported

MAP FINDINGS

Map ID  
 Direction  
 Distance  
 Distance (ft.)Site

EDR ID Number  
 EPA ID Number

Database(s)

**CYTEC ENGINEERED MATERIALS INC (Continued)**

**1000358875**

Date TSP Sig:	Not reported
Year:	2007
Manifest Number:	001397726FLE
Manifest Type:	Not reported
Generator EPA Id:	MDD003075942
Generator Date:	02/07/2007
Mailing Address:	Not reported
Mailing City, St, Zip:	Not reported
Contact Name:	Not reported
Contact Phone:	410-939-8187
TSD Epa Id:	PAD010154045
TSD Date:	Not reported
TSD Facility Name:	ENVIRITE OF PENNSYLVANIA INC
TSD Facility Address:	730 VOGELSONG ROAD
TSD Facility City:	YORK
TSD Facility State:	PA
Facility Telephone:	Not reported
Page Number:	1
Line Number:	1
Waste Number:	D002
Container Number:	1
Container Type:	Cargo tanks (tank trucks)
Waste Quantity:	3578
Unit:	Gallons (liquids only)
Handling Code:	Not reported
TSP EPA Id:	Not reported
Date TSP Sig:	Not reported
Year:	2007
Manifest Number:	001397726FLE
Manifest Type:	Not reported
Generator EPA Id:	MDD003075942
Generator Date:	02/07/2007
Mailing Address:	Not reported
Mailing City, St, Zip:	Not reported
Contact Name:	Not reported
Contact Phone:	410-939-8187
TSD Epa Id:	PAD010154045
TSD Date:	Not reported
TSD Facility Name:	ENVIRITE OF PENNSYLVANIA INC
TSD Facility Address:	730 VOGELSONG ROAD
TSD Facility City:	YORK
TSD Facility State:	PA
Facility Telephone:	Not reported
Page Number:	1
Line Number:	1
Waste Number:	D008
Container Number:	1
Container Type:	Cargo tanks (tank trucks)
Waste Quantity:	3578
Unit:	Gallons (liquids only)
Handling Code:	Not reported
TSP EPA Id:	Not reported
Date TSP Sig:	Not reported
Year:	2007

MAP FINDINGS

Map ID  
 Direction  
 Distance  
 Distance (ft.)Site

EDR ID Number  
 EPA ID Number

Database(s)

**CYTEC ENGINEERED MATERIALS INC (Continued)**

**1000358875**

Manifest Number: 001585731FLE  
 Manifest Type: Not reported  
 Generator EPA Id: MDD003075942  
 Generator Date: 08/14/2007  
 Mailing Address: Not reported  
 Mailing City, St, Zip: Not reported  
 Contact Name: Not reported  
 Contact Phone: 410-939-8187  
 TSD Epa Id: PAD010154045  
 TSD Date: Not reported  
 TSD Facility Name: ENVIRITE OF PENNSYLVANIA INC  
 TSD Facility Address: 730 VOGELSONG ROAD  
 TSD Facility City: YORK  
 TSD Facility State: PA  
 Facility Telephone: Not reported  
 Page Number: 1  
 Line Number: 1  
 Waste Number: D008  
 Container Number: 1  
 Container Type: Cargo tanks (tank trucks)  
 Waste Quantity: 2722  
 Unit: Gallons (liquids only)  
 Handling Code: Not reported  
 TSP EPA Id: Not reported  
 Date TSP Sig: Not reported

Year: 2007  
 Manifest Number: 001583926FLE  
 Manifest Type: Not reported  
 Generator EPA Id: MDD003075942  
 Generator Date: 11/26/2007  
 Mailing Address: Not reported  
 Mailing City, St, Zip: Not reported  
 Contact Name: Not reported  
 Contact Phone: 410-939-8187  
 TSD Epa Id: PAD010154045  
 TSD Date: Not reported  
 TSD Facility Name: ENVIRITE OF PENNSYLVANIA INC  
 TSD Facility Address: 730 VOGELSONG ROAD  
 TSD Facility City: YORK  
 TSD Facility State: PA  
 Facility Telephone: Not reported  
 Page Number: 1  
 Line Number: 1  
 Waste Number: D002  
 Container Number: 1  
 Container Type: Cargo tanks (tank trucks)  
 Waste Quantity: 2376  
 Unit: Gallons (liquids only)  
 Handling Code: Not reported  
 TSP EPA Id: Not reported  
 Date TSP Sig: Not reported

Year: 2007  
 Manifest Number: 001583926FLE  
 Manifest Type: Not reported  
 Generator EPA Id: MDD003075942

MAP FINDINGS

Map ID  
 Direction  
 Distance  
 Distance (ft.)Site

EDR ID Number

Database(s) EPA ID Number

**CYTEC ENGINEERED MATERIALS INC (Continued)**

**1000358875**

Generator Date: 11/26/2007  
 Mailing Address: Not reported  
 Mailing City,St,Zip: Not reported  
 Contact Name: Not reported  
 Contact Phone: 410-939-8187  
 TSD Epa Id: PAD010154045  
 TSD Date: Not reported  
 TSD Facility Name: ENVIRITE OF PENNSYLVANIA INC  
 TSD Facility Address: 730 VOGELSONG ROAD  
 TSD Facility City: YORK  
 TSD Facility State: PA  
 Facility Telephone: Not reported  
 Page Number: 1  
 Line Number: 1  
 Waste Number: D008  
 Container Number: 1  
 Container Type: Cargo tanks (tank trucks)  
 Waste Quantity: 2376  
 Unit: Gallons (liquids only)  
 Handling Code: Not reported  
 TSP EPA Id: Not reported  
 Date TSP Sig: Not reported

Year: 2007  
 Manifest Number: 001585731FLE  
 Manifest Type: Not reported  
 Generator EPA Id: MDD003075942  
 Generator Date: 08/14/2007  
 Mailing Address: Not reported  
 Mailing City,St,Zip: Not reported  
 Contact Name: Not reported  
 Contact Phone: 410-939-8187  
 TSD Epa Id: PAD010154045  
 TSD Date: Not reported  
 TSD Facility Name: ENVIRITE OF PENNSYLVANIA INC  
 TSD Facility Address: 730 VOGELSONG ROAD  
 TSD Facility City: YORK  
 TSD Facility State: PA  
 Facility Telephone: Not reported  
 Page Number: 1  
 Line Number: 1  
 Waste Number: D007  
 Container Number: 1  
 Container Type: Cargo tanks (tank trucks)  
 Waste Quantity: 2722  
 Unit: Gallons (liquids only)  
 Handling Code: Not reported  
 TSP EPA Id: Not reported  
 Date TSP Sig: Not reported

Year: 2007  
 Manifest Number: 001583926FLE  
 Manifest Type: Not reported  
 Generator EPA Id: MDD003075942  
 Generator Date: 11/26/2007  
 Mailing Address: Not reported  
 Mailing City,St,Zip: Not reported

MAP FINDINGS

Map ID  
 Direction  
 Distance  
 Distance (ft.)Site

EDR ID Number

Database(s) EPA ID Number

**CYTEC ENGINEERED MATERIALS INC (Continued)**

**1000358875**

Contact Name: Not reported  
 Contact Phone: 410-939-8187  
 TSD Epa Id: PAD010154045  
 TSD Date: Not reported  
 TSD Facility Name: ENVIRITE OF PENNSYLVANIA INC  
 TSD Facility Address: 730 VOGELSONG ROAD  
 TSD Facility City: YORK  
 TSD Facility State: PA  
 Facility Telephone: Not reported  
 Page Number: 1  
 Line Number: 1  
 Waste Number: D007  
 Container Number: 1  
 Container Type: Cargo tanks (tank trucks)  
 Waste Quantity: 2376  
 Unit: Gallons (liquids only)  
 Handling Code: Not reported  
 TSP EPA Id: Not reported  
 Date TSP Sig: Not reported

Year: 2007  
 Manifest Number: 001584727FLE  
 Manifest Type: Not reported  
 Generator EPA Id: MDD003075942  
 Generator Date: 05/04/2007  
 Mailing Address: Not reported  
 Mailing City,St,Zip: Not reported  
 Contact Name: Not reported  
 Contact Phone: 410-939-8187  
 TSD Epa Id: PAD010154045  
 TSD Date: Not reported  
 TSD Facility Name: ENVIRITE OF PENNSYLVANIA INC  
 TSD Facility Address: 730 VOGELSONG ROAD  
 TSD Facility City: YORK  
 TSD Facility State: PA  
 Facility Telephone: Not reported  
 Page Number: 1  
 Line Number: 1  
 Waste Number: D007  
 Container Number: 1  
 Container Type: Cargo tanks (tank trucks)  
 Waste Quantity: 3784  
 Unit: Gallons (liquids only)  
 Handling Code: Not reported  
 TSP EPA Id: Not reported  
 Date TSP Sig: Not reported

Year: 2007  
 Manifest Number: 001584727FLE  
 Manifest Type: Not reported  
 Generator EPA Id: MDD003075942  
 Generator Date: 05/04/2007  
 Mailing Address: Not reported  
 Mailing City,St,Zip: Not reported  
 Contact Name: Not reported  
 Contact Phone: 410-939-8187  
 TSD Epa Id: PAD010154045

MAP FINDINGS

Map ID  
 Direction  
 Distance  
 Distance (ft.)Site

EDR ID Number  
 EPA ID Number

Database(s)

**CYTEC ENGINEERED MATERIALS INC (Continued)**

**1000358875**

TSD Date: Not reported  
 TSD Facility Name: ENVIRITE OF PENNSYLVANIA INC  
 TSD Facility Address: 730 VOGELSONG ROAD  
 TSD Facility City: YORK  
 TSD Facility State: PA  
 Facility Telephone: Not reported  
 Page Number: 1  
 Line Number: 1  
 Waste Number: D008  
 Container Number: 1  
 Container Type: Cargo tanks (tank trucks)  
 Waste Quantity: 3784  
 Unit: Gallons (liquids only)  
 Handling Code: Not reported  
 TSP EPA Id: Not reported  
 Date TSP Sig: Not reported

Year: 2007  
 Manifest Number: 001584727FLE  
 Manifest Type: Not reported  
 Generator EPA Id: MDD003075942  
 Generator Date: 05/04/2007  
 Mailing Address: Not reported  
 Mailing City, St, Zip: Not reported  
 Contact Name: Not reported  
 Contact Phone: 410-939-8187  
 TSD Epa Id: PAD010154045  
 TSD Date: Not reported  
 TSD Facility Name: ENVIRITE OF PENNSYLVANIA INC  
 TSD Facility Address: 730 VOGELSONG ROAD  
 TSD Facility City: YORK  
 TSD Facility State: PA  
 Facility Telephone: Not reported  
 Page Number: 1  
 Line Number: 1  
 Waste Number: D002  
 Container Number: 1  
 Container Type: Cargo tanks (tank trucks)  
 Waste Quantity: 3784  
 Unit: Gallons (liquids only)  
 Handling Code: Not reported  
 TSP EPA Id: Not reported  
 Date TSP Sig: Not reported

Year: 2007  
 Manifest Number: 001397726FLE  
 Manifest Type: Not reported  
 Generator EPA Id: MDD003075942  
 Generator Date: 02/07/2007  
 Mailing Address: Not reported  
 Mailing City, St, Zip: Not reported  
 Contact Name: Not reported  
 Contact Phone: 410-939-8187  
 TSD Epa Id: PAD010154045  
 TSD Date: Not reported  
 TSD Facility Name: ENVIRITE OF PENNSYLVANIA INC  
 TSD Facility Address: 730 VOGELSONG ROAD

MAP FINDINGS

Map ID  
 Direction  
 Distance  
 Distance (ft.)Site

EDR ID Number

Database(s) EPA ID Number

**CYTEC ENGINEERED MATERIALS INC (Continued)**

**1000358875**

TSD Facility City: YORK  
 TSD Facility State: PA  
 Facility Telephone: Not reported  
 Page Number: 1  
 Line Number: 1  
 Waste Number: D007  
 Container Number: 1  
 Container Type: Cargo tanks (tank trucks)  
 Waste Quantity: 3578  
 Unit: Gallons (liquids only)  
 Handling Code: Not reported  
 TSP EPA Id: Not reported  
 Date TSP Sig: Not reported

Year: 2006  
 Manifest Number: PAH276232  
 Manifest Type: T  
 Generator EPA Id: MDD003075942  
 Generator Date: 02/03/2006  
 Mailing Address: Not reported  
 Mailing City, St, Zip: Not reported  
 Contact Name: Not reported  
 Contact Phone: Not reported  
 TSD Epa Id: PAD010154045  
 TSD Date: Not reported  
 TSD Facility Name: ENVIRITE OF PENNSYLVANIA INC  
 TSD Facility Address: 730 VOGELSONG ROAD  
 TSD Facility City: YORK  
 TSD Facility State: PA  
 Facility Telephone: 410-939-8187  
 Page Number: 1  
 Line Number: 1  
 Waste Number: D008  
 Container Number: 1  
 Container Type: Cargo tanks (tank trucks)  
 Waste Quantity: 4000  
 Unit: Gallons (liquids only)  
 Handling Code: Not reported  
 TSP EPA Id: Not reported  
 Date TSP Sig: Not reported

Year: 2006  
 Manifest Number: PAH277484  
 Manifest Type: T  
 Generator EPA Id: MDD003075942  
 Generator Date: 08/07/2006  
 Mailing Address: Not reported  
 Mailing City, St, Zip: Not reported  
 Contact Name: Not reported  
 Contact Phone: Not reported  
 TSD Epa Id: PAD010154045  
 TSD Date: Not reported  
 TSD Facility Name: ENVIRITE OF PENNSYLVANIA INC  
 TSD Facility Address: 730 VOGELSONG ROAD  
 TSD Facility City: YORK  
 TSD Facility State: PA  
 Facility Telephone: 410-939-8187



MAP FINDINGS

Map ID  
 Direction  
 Distance  
 Distance (ft.)Site

EDR ID Number

Database(s) EPA ID Number

**CYTEC ENGINEERED MATERIALS INC (Continued)**

**1000358875**

Page Number: 1  
 Line Number: 1  
 Waste Number: D008  
 Container Number: 1  
 Container Type: Cargo tanks (tank trucks)  
 Waste Quantity: 3347  
 Unit: Gallons (liquids only)  
 Handling Code: Not reported  
 TSP EPA Id: Not reported  
 Date TSP Sig: Not reported

Year: 2006  
 Manifest Number: PAH276910  
 Manifest Type: T  
 Generator EPA Id: MDD003075942  
 Generator Date: 05/08/2006  
 Mailing Address: Not reported  
 Mailing City, St, Zip: Not reported  
 Contact Name: Not reported  
 Contact Phone: Not reported  
 TSD Epa Id: PAD010154045  
 TSD Date: Not reported  
 TSD Facility Name: ENVIRITE OF PENNSYLVANIA INC  
 TSD Facility Address: 730 VOGELSONG ROAD  
 TSD Facility City: YORK  
 TSD Facility State: PA  
 Facility Telephone: 410-939-8187  
 Page Number: 1  
 Line Number: 1  
 Waste Number: D002  
 Container Number: 1  
 Container Type: Cargo tanks (tank trucks)  
 Waste Quantity: 3800  
 Unit: Gallons (liquids only)  
 Handling Code: Not reported  
 TSP EPA Id: Not reported  
 Date TSP Sig: Not reported

Year: 2006  
 Manifest Number: 001397725FLE  
 Manifest Type: T  
 Generator EPA Id: MDD003075942  
 Generator Date: 11/03/2006  
 Mailing Address: Not reported  
 Mailing City, St, Zip: Not reported  
 Contact Name: Not reported  
 Contact Phone: Not reported  
 TSD Epa Id: PAD010154045  
 TSD Date: Not reported  
 TSD Facility Name: ENVIRITE OF PENNSYLVANIA INC  
 TSD Facility Address: 730 VOGELSONG ROAD  
 TSD Facility City: YORK  
 TSD Facility State: PA  
 Facility Telephone: 410-939-8187  
 Page Number: 1  
 Line Number: 1  
 Waste Number: D002

MAP FINDINGS

Map ID  
 Direction  
 Distance  
 Distance (ft.)Site

EDR ID Number  
 EPA ID Number

Database(s)

**CYTEC ENGINEERED MATERIALS INC (Continued)**

**1000358875**

Container Number: 1  
 Container Type: Cargo tanks (tank trucks)  
 Waste Quantity: 2900  
 Unit: Gallons (liquids only)  
 Handling Code: Not reported  
 TSP EPA Id: Not reported  
 Date TSP Sig: Not reported

Year: 2006  
 Manifest Number: 001397725FLE  
 Manifest Type: T  
 Generator EPA Id: MDD003075942  
 Generator Date: 11/03/2006  
 Mailing Address: Not reported  
 Mailing City, St, Zip: Not reported  
 Contact Name: Not reported  
 Contact Phone: Not reported  
 TSD Epa Id: PAD010154045  
 TSD Date: Not reported  
 TSD Facility Name: ENVIRITE OF PENNSYLVANIA INC  
 TSD Facility Address: 730 VOGELSONG ROAD  
 TSD Facility City: YORK  
 TSD Facility State: PA  
 Facility Telephone: 410-939-8187  
 Page Number: 1  
 Line Number: 1  
 Waste Number: D007  
 Container Number: 1  
 Container Type: Cargo tanks (tank trucks)  
 Waste Quantity: 2900  
 Unit: Gallons (liquids only)  
 Handling Code: Not reported  
 TSP EPA Id: Not reported  
 Date TSP Sig: Not reported

Year: 2006  
 Manifest Number: PAH276910  
 Manifest Type: T  
 Generator EPA Id: MDD003075942  
 Generator Date: 05/08/2006  
 Mailing Address: Not reported  
 Mailing City, St, Zip: Not reported  
 Contact Name: Not reported  
 Contact Phone: Not reported  
 TSD Epa Id: PAD010154045  
 TSD Date: Not reported  
 TSD Facility Name: ENVIRITE OF PENNSYLVANIA INC  
 TSD Facility Address: 730 VOGELSONG ROAD  
 TSD Facility City: YORK  
 TSD Facility State: PA  
 Facility Telephone: 410-939-8187  
 Page Number: 1  
 Line Number: 1  
 Waste Number: D007  
 Container Number: 1  
 Container Type: Cargo tanks (tank trucks)  
 Waste Quantity: 3800

MAP FINDINGS

Map ID  
 Direction  
 Distance  
 Distance (ft.)Site

EDR ID Number

Database(s) EPA ID Number

**CYTEC ENGINEERED MATERIALS INC (Continued)**

**1000358875**

Unit:	Gallons (liquids only)
Handling Code:	Not reported
TSP EPA Id:	Not reported
Date TSP Sig:	Not reported
Year:	2006
Manifest Number:	PAH276232
Manifest Type:	T
Generator EPA Id:	MDD003075942
Generator Date:	02/03/2006
Mailing Address:	Not reported
Mailing City, St, Zip:	Not reported
Contact Name:	Not reported
Contact Phone:	Not reported
TSD Epa Id:	PAD010154045
TSD Date:	Not reported
TSD Facility Name:	ENVIRITE OF PENNSYLVANIA INC
TSD Facility Address:	730 VOGELSONG ROAD
TSD Facility City:	YORK
TSD Facility State:	PA
Facility Telephone:	410-939-8187
Page Number:	1
Line Number:	1
Waste Number:	D002
Container Number:	1
Container Type:	Cargo tanks (tank trucks)
Waste Quantity:	4000
Unit:	Gallons (liquids only)
Handling Code:	Not reported
TSP EPA Id:	Not reported
Date TSP Sig:	Not reported
Year:	2006
Manifest Number:	PAH277484
Manifest Type:	T
Generator EPA Id:	MDD003075942
Generator Date:	08/07/2006
Mailing Address:	Not reported
Mailing City, St, Zip:	Not reported
Contact Name:	Not reported
Contact Phone:	Not reported
TSD Epa Id:	PAD010154045
TSD Date:	Not reported
TSD Facility Name:	ENVIRITE OF PENNSYLVANIA INC
TSD Facility Address:	730 VOGELSONG ROAD
TSD Facility City:	YORK
TSD Facility State:	PA
Facility Telephone:	410-939-8187
Page Number:	1
Line Number:	1
Waste Number:	D007
Container Number:	1
Container Type:	Cargo tanks (tank trucks)
Waste Quantity:	3347
Unit:	Gallons (liquids only)
Handling Code:	Not reported
TSP EPA Id:	Not reported

MAP FINDINGS

Map ID  
 Direction  
 Distance  
 Distance (ft.)Site

EDR ID Number

Database(s) EPA ID Number

**CYTEC ENGINEERED MATERIALS INC (Continued)**

**1000358875**

Date TSP Sig: Not reported

[Click this hyperlink](#) while viewing on your computer to access  
 13 additional PA MANIFEST: record(s) in the EDR Site Report.

AIRS (AFS):

Compliance and Violation Data Major Sources:

EPA plant ID: 110012464001  
 Plant name: CYTEC ENGINEERED MATERIALS  
 Plant address: 1300 REVOLUTION STREET  
 HAVRE DE GRACE, MD 21078  
 County: HARFORD  
 Region code: 03  
 Dunn & Bradst #: 044984995  
 Air quality cntrl region: 115  
 Sic code: 2891  
 Sic code desc: ADHESIVES AND SEALANTS  
 North Am. industrial classf: 325520  
 NAIC code description: Adhesive Manufacturing  
 Default compliance status: IN COMPLIANCE WITH PROCEDURAL REQUIREMENTS  
 Default classification: POTENTIAL EMISSIONS ARE BELOW ALL APPLICABLE MAJOR SOURCE THRESHOLDS  
 IF AND ONLY IF THE SOURCE COMPLIES WITH FEDERALLY ENFORCEABLE  
 REGULATIONS OR LIMITATIONS.  
 Govt facility: ALL OTHER FACILITIES NOT OWNED OR OPERATED BY A FEDERAL, STATE, OR  
 LOCAL GOVERNMENT  
 Current HPV: Not reported

Compliance and Enforcement Major Issues:

Air program: SIP SOURCE  
 National action type: STATE CONDUCTED FCE / ON-SITE  
 Date achieved: 001003  
 Penalty amount: 000000000

Air program: TITLE V PERMITS  
 National action type: STATE CONDUCTED FCE / ON-SITE  
 Date achieved: 001003  
 Penalty amount: 000000000

Air program: TITLE V PERMITS  
 National action type: STATE CONDUCTED FCE / ON-SITE  
 Date achieved: 011212  
 Penalty amount: 000000000

Air program: SIP SOURCE  
 National action type: STATE CONDUCTED FCE / ON-SITE  
 Date achieved: 011212  
 Penalty amount: 000000000

Air program: SIP SOURCE  
 National action type: NXXXXX  
 Date achieved: 011220  
 Penalty amount: 000000000

Air program: TITLE V PERMITS  
 National action type: NXXXXX

MAP FINDINGS

Map ID  
 Direction  
 Distance  
 Distance (ft.)Site

EDR ID Number

Database(s) EPA ID Number

**CYTEC ENGINEERED MATERIALS INC (Continued)**

**1000358875**

Date achieved:	011220
Penalty amount:	000000000
Air program:	TITLE V PERMITS
National action type:	TITLE V ANN COMPL CERT DUE/RCV BY PERMIT AUTHORITY
Date achieved:	020329
Penalty amount:	000000000
Air program:	SIP SOURCE
National action type:	TITLE V ANN COMPL CERT DUE/RCV BY PERMIT AUTHORITY
Date achieved:	020329
Penalty amount:	000000000
Air program:	TITLE V PERMITS
National action type:	TITLE V COMPLIANCE CERT DUE/RECEIVED BY
Date achieved:	020402
Penalty amount:	000000000
Air program:	TITLE V PERMITS
National action type:	COMPLIANCE CERTIFICATION EPA REVIEW
Date achieved:	020402
Penalty amount:	000000000
Air program:	TITLE V PERMITS
National action type:	COMPLIANCE CERTIFICATION STATE REVIEW
Date achieved:	020424
Penalty amount:	000000000
Air program:	SIP SOURCE
National action type:	COMPLIANCE CERTIFICATION STATE REVIEW
Date achieved:	020424
Penalty amount:	000000000
Air program:	TITLE V PERMITS
National action type:	TITLE V ANN COMPL CERT DUE/RCV BY PERMIT AUTHORITY
Date achieved:	030401
Penalty amount:	Not reported
Air program:	TITLE V PERMITS
National action type:	COMPLIANCE CERTIFICATION EPA REVIEW
Date achieved:	030408
Penalty amount:	Not reported
Air program:	TITLE V PERMITS
National action type:	TITLE V COMPLIANCE CERT DUE/RECEIVED BY
Date achieved:	030408
Penalty amount:	Not reported
Air program:	TITLE V PERMITS
National action type:	COMPLIANCE CERTIFICATION STATE REVIEW
Date achieved:	030502
Penalty amount:	Not reported
Air program:	TITLE V PERMITS
National action type:	STATE CONDUCTED FCE / ON-SITE
Date achieved:	030613
Penalty amount:	Not reported

MAP FINDINGS

Map ID  
 Direction  
 Distance  
 Distance (ft.)Site

EDR ID Number

Database(s) EPA ID Number

**CYTEC ENGINEERED MATERIALS INC (Continued)**

**1000358875**

Air program:	SIP SOURCE
National action type:	STATE CONDUCTED FCE / ON-SITE
Date achieved:	030613
Penalty amount:	Not reported
Air program:	MACT (SECTION 63 NESHAPS)
National action type:	NOTIFICATION RECEIVED
Date achieved:	040308
Penalty amount:	Not reported
Air program:	SIP SOURCE
National action type:	NOTIFICATION RECEIVED
Date achieved:	040318
Penalty amount:	Not reported
Air program:	MACT (SECTION 63 NESHAPS)
National action type:	NOTIFICATION RECEIVED
Date achieved:	040318
Penalty amount:	Not reported
Air program:	TITLE V PERMITS
National action type:	NOTIFICATION RECEIVED
Date achieved:	040318
Penalty amount:	Not reported
Air program:	MACT (SECTION 63 NESHAPS)
National action type:	STATE CONDUCTED FCE / ON-SITE
Date achieved:	040319
Penalty amount:	Not reported
Air program:	TITLE V PERMITS
National action type:	STATE CONDUCTED FCE / ON-SITE
Date achieved:	040319
Penalty amount:	Not reported
Air program:	SIP SOURCE
National action type:	STATE CONDUCTED FCE / ON-SITE
Date achieved:	040319
Penalty amount:	Not reported
Air program:	TITLE V PERMITS
National action type:	TITLE V ANN COMPL CERT DUE/RCV BY PERMIT AUTHORITY
Date achieved:	040401
Penalty amount:	Not reported
Air program:	TITLE V PERMITS
National action type:	COMPLIANCE CERTIFICATION STATE REVIEW
Date achieved:	040408
Penalty amount:	Not reported
Air program:	TITLE V PERMITS
National action type:	PCE/OFF-SITE
Date achieved:	040419
Penalty amount:	Not reported
Air program:	SIP SOURCE
National action type:	PCE/OFF-SITE

MAP FINDINGS

Map ID  
 Direction  
 Distance  
 Distance (ft.)Site

EDR ID Number

Database(s) EPA ID Number

**CYTEC ENGINEERED MATERIALS INC (Continued)**

**1000358875**

Date achieved:	040419
Penalty amount:	Not reported
Air program:	TITLE V PERMITS
National action type:	COMPLIANCE CERTIFICATION EPA REVIEW
Date achieved:	040608
Penalty amount:	Not reported
Air program:	TITLE V PERMITS
National action type:	TITLE V COMPLIANCE CERT DUE/RECEIVED BY
Date achieved:	040608
Penalty amount:	Not reported
Air program:	SIP SOURCE
National action type:	PCE/OFF-SITE
Date achieved:	040729
Penalty amount:	Not reported
Air program:	TITLE V PERMITS
National action type:	PCE/OFF-SITE
Date achieved:	040729
Penalty amount:	Not reported
Air program:	SIP SOURCE
National action type:	PCE/OFF-SITE
Date achieved:	041012
Penalty amount:	Not reported
Air program:	TITLE V PERMITS
National action type:	PCE/OFF-SITE
Date achieved:	041012
Penalty amount:	Not reported
Air program:	MACT (SECTION 63 NESHAPS)
National action type:	NOTIFICATION RECEIVED
Date achieved:	041013
Penalty amount:	Not reported
Air program:	SIP SOURCE
National action type:	NOTIFICATION RECEIVED
Date achieved:	041013
Penalty amount:	Not reported
Air program:	TITLE V PERMITS
National action type:	NOTIFICATION RECEIVED
Date achieved:	041013
Penalty amount:	Not reported
Air program:	MACT (SECTION 63 NESHAPS)
National action type:	NOTIFICATION RECEIVED
Date achieved:	041210
Penalty amount:	Not reported
Air program:	SIP SOURCE
National action type:	NOTIFICATION RECEIVED
Date achieved:	041215
Penalty amount:	Not reported

MAP FINDINGS

Map ID  
 Direction  
 Distance  
 Distance (ft.)Site

EDR ID Number

Database(s) EPA ID Number

**CYTEC ENGINEERED MATERIALS INC (Continued)**

**1000358875**

Air program:	MACT (SECTION 63 NESHAPS)
National action type:	NOTIFICATION RECEIVED
Date achieved:	041215
Penalty amount:	Not reported
Air program:	TITLE V PERMITS
National action type:	NOTIFICATION RECEIVED
Date achieved:	041215
Penalty amount:	Not reported
Air program:	MACT (SECTION 63 NESHAPS)
National action type:	STATE CONDUCTED FCE / ON-SITE
Date achieved:	041216
Penalty amount:	Not reported
Air program:	TITLE V PERMITS
National action type:	STATE CONDUCTED FCE / ON-SITE
Date achieved:	041216
Penalty amount:	Not reported
Air program:	SIP SOURCE
National action type:	STATE CONDUCTED FCE / ON-SITE
Date achieved:	041216
Penalty amount:	Not reported
Air program:	TITLE V PERMITS
National action type:	PCE/OFF-SITE
Date achieved:	050114
Penalty amount:	Not reported
Air program:	SIP SOURCE
National action type:	PCE/OFF-SITE
Date achieved:	050114
Penalty amount:	Not reported
Air program:	TITLE V PERMITS
National action type:	TITLE V ANN COMPL CERT DUE/RCV BY PERMIT AUTHORITY
Date achieved:	050331
Penalty amount:	Not reported
Air program:	TITLE V PERMITS
National action type:	TITLE V COMPLIANCE CERT DUE/RECEIVED BY
Date achieved:	050404
Penalty amount:	Not reported
Air program:	TITLE V PERMITS
National action type:	COMPLIANCE CERTIFICATION EPA REVIEW
Date achieved:	050404
Penalty amount:	Not reported
Air program:	TITLE V PERMITS
National action type:	COMPLIANCE CERTIFICATION STATE REVIEW
Date achieved:	050411
Penalty amount:	Not reported
Air program:	SIP SOURCE
National action type:	PCE/OFF-SITE



MAP FINDINGS

Map ID  
 Direction  
 Distance  
 Distance (ft.)Site

EDR ID Number

Database(s) EPA ID Number

**CYTEC ENGINEERED MATERIALS INC (Continued)**

**1000358875**

Date achieved:	050414
Penalty amount:	Not reported
Air program:	TITLE V PERMITS
National action type:	PCE/OFF-SITE
Date achieved:	050414
Penalty amount:	Not reported
Air program:	SIP SOURCE
National action type:	PCE/OFF-SITE
Date achieved:	050415
Penalty amount:	Not reported
Air program:	TITLE V PERMITS
National action type:	PCE/OFF-SITE
Date achieved:	050415
Penalty amount:	Not reported
Air program:	TITLE V PERMITS
National action type:	OWNER/OPERATOR CONDUCTED SOURCE TEST
Date achieved:	051021
Penalty amount:	Not reported
Air program:	SIP SOURCE
National action type:	OWNER/OPERATOR CONDUCTED SOURCE TEST
Date achieved:	051021
Penalty amount:	Not reported
Air program:	TITLE V PERMITS
National action type:	PCE/OFF-SITE
Date achieved:	051107
Penalty amount:	Not reported
Air program:	SIP SOURCE
National action type:	PCE/OFF-SITE
Date achieved:	051107
Penalty amount:	Not reported
Air program:	TITLE V PERMITS
National action type:	PCE/OFF-SITE
Date achieved:	051109
Penalty amount:	Not reported
Air program:	SIP SOURCE
National action type:	PCE/OFF-SITE
Date achieved:	051109
Penalty amount:	Not reported
Air program:	SIP SOURCE
National action type:	NXXXXX
Date achieved:	051114
Penalty amount:	Not reported
Air program:	TITLE V PERMITS
National action type:	NXXXXX
Date achieved:	051114
Penalty amount:	Not reported

MAP FINDINGS

Map ID  
 Direction  
 Distance  
 Distance (ft.)Site

EDR ID Number

Database(s) EPA ID Number

**CYTEC ENGINEERED MATERIALS INC (Continued)**

**1000358875**

Air program:	TITLE V PERMITS
National action type:	PCE/OFF-SITE
Date achieved:	051117
Penalty amount:	Not reported
Air program:	SIP SOURCE
National action type:	PCE/OFF-SITE
Date achieved:	051117
Penalty amount:	Not reported
Air program:	SIP SOURCE
National action type:	STATE DAY 0
Date achieved:	051229
Penalty amount:	Not reported
Air program:	TITLE V PERMITS
National action type:	STATE DAY 0
Date achieved:	051229
Penalty amount:	Not reported
Air program:	SIP SOURCE
National action type:	PCE/OFF-SITE
Date achieved:	060117
Penalty amount:	Not reported
Air program:	TITLE V PERMITS
National action type:	PCE/OFF-SITE
Date achieved:	060117
Penalty amount:	Not reported
Air program:	SIP SOURCE
National action type:	STATE CONDUCTED FCE / ON-SITE
Date achieved:	060131
Penalty amount:	Not reported
Air program:	SIP SOURCE
National action type:	NXXXXX
Date achieved:	060213
Penalty amount:	Not reported
Air program:	TITLE V PERMITS
National action type:	NXXXXX
Date achieved:	060213
Penalty amount:	Not reported
Air program:	TITLE V PERMITS
National action type:	TITLE V COMPLIANCE CERT DUE/RECEIVED BY
Date achieved:	060330
Penalty amount:	Not reported
Air program:	TITLE V PERMITS
National action type:	COMPLIANCE CERTIFICATION EPA REVIEW
Date achieved:	060330
Penalty amount:	Not reported
Air program:	SIP SOURCE
National action type:	PCE/OFF-SITE

MAP FINDINGS

Map ID  
 Direction  
 Distance  
 Distance (ft.)Site

EDR ID Number

Database(s) EPA ID Number

**CYTEC ENGINEERED MATERIALS INC (Continued)**

**1000358875**

Date achieved:	060411
Penalty amount:	Not reported
Air program:	TITLE V PERMITS
National action type:	COMPLIANCE CERTIFICATION STATE REVIEW
Date achieved:	060420
Penalty amount:	Not reported
Air program:	SIP SOURCE
National action type:	CLOSEOUT MEMO ISSUED
Date achieved:	060627
Penalty amount:	Not reported
Air program:	TITLE V PERMITS
National action type:	CLOSEOUT MEMO ISSUED
Date achieved:	060627
Penalty amount:	Not reported
Air program:	SIP SOURCE
National action type:	PCE/OFF-SITE
Date achieved:	060630
Penalty amount:	Not reported
Air program:	SIP SOURCE
National action type:	STATE CONDUCTED FCE / ON-SITE
Date achieved:	070125
Penalty amount:	Not reported
Air program:	SIP SOURCE
National action type:	PCE/OFF-SITE
Date achieved:	070507
Penalty amount:	Not reported
Air program:	SIP SOURCE
National action type:	STATE CONDUCTED FCE / ON-SITE
Date achieved:	080319
Penalty amount:	Not reported
Air program:	SIP SOURCE
National action type:	PCE/OFF-SITE
Date achieved:	080519
Penalty amount:	Not reported
Air program:	SIP SOURCE
National action type:	PCE/OFF-SITE
Date achieved:	090324
Penalty amount:	Not reported
Air program:	SIP SOURCE
National action type:	PCE/OFF-SITE
Date achieved:	090408
Penalty amount:	Not reported
Air program:	SIP SOURCE
National action type:	STATE CONDUCTED FCE / ON-SITE
Date achieved:	091216
Penalty amount:	Not reported

MAP FINDINGS

Map ID  
 Direction  
 Distance  
 Distance (ft.)Site

EDR ID Number

Database(s) EPA ID Number

**CYTEC ENGINEERED MATERIALS INC (Continued)**

**1000358875**

Air program:	MACT (SECTION 63 NESHAPS)
National action type:	NOTIFICATION RECEIVED
Date achieved:	100303
Penalty amount:	Not reported
Air program:	SIP SOURCE
National action type:	NOTIFICATION RECEIVED
Date achieved:	100303
Penalty amount:	Not reported
Air program:	SIP SOURCE
National action type:	PCE/OFF-SITE
Date achieved:	100611
Penalty amount:	Not reported
Air program:	SIP SOURCE
National action type:	PCE/OFF-SITE
Date achieved:	110404
Penalty amount:	Not reported
Air program:	SIP SOURCE
National action type:	PCE/OFF-SITE
Date achieved:	120402
Penalty amount:	Not reported
Air program:	SIP SOURCE
National action type:	PCE/OFF-SITE
Date achieved:	120731
Penalty amount:	Not reported
Air program:	MACT (SECTION 63 NESHAPS)
National action type:	PCE/OFF-SITE
Date achieved:	120731
Penalty amount:	Not reported
Air program:	MACT (SECTION 63 NESHAPS)
National action type:	STATE CONDUCTED FCE / ON-SITE
Date achieved:	121205
Penalty amount:	Not reported
Air program:	SIP SOURCE
National action type:	STATE CONDUCTED FCE / ON-SITE
Date achieved:	121205
Penalty amount:	Not reported
Air program:	SIP SOURCE
National action type:	PCE/OFF-SITE
Date achieved:	130401
Penalty amount:	Not reported
Air program:	SIP SOURCE
National action type:	PCE/OFF-SITE
Date achieved:	130610
Penalty amount:	Not reported
Air program:	MACT (SECTION 63 NESHAPS)
National action type:	PCE/OFF-SITE

MAP FINDINGS

Map ID  
 Direction  
 Distance  
 Distance (ft.)Site

EDR ID Number  
 EPA ID Number

Database(s)

**CYTEC ENGINEERED MATERIALS INC (Continued)**

**1000358875**

Date achieved:	130610
Penalty amount:	Not reported
Air program:	SIP SOURCE
National action type:	STATE CONDUCTED FCE / ON-SITE
Date achieved:	970220
Penalty amount:	000000000
Air program:	TITLE V PERMITS
National action type:	STATE CONDUCTED FCE / ON-SITE
Date achieved:	980409
Penalty amount:	000000000
Air program:	SIP SOURCE
National action type:	STATE CONDUCTED FCE / ON-SITE
Date achieved:	980409
Penalty amount:	000000000
Air program:	SIP SOURCE
National action type:	STATE CONDUCTED FCE / ON-SITE
Date achieved:	981022
Penalty amount:	000000000
Air program:	TITLE V PERMITS
National action type:	STATE CONDUCTED FCE / ON-SITE
Date achieved:	981022
Penalty amount:	000000000
Air program:	TITLE V PERMITS
National action type:	STATE CONDUCTED FCE / ON-SITE
Date achieved:	991026
Penalty amount:	000000000
Air program:	SIP SOURCE
National action type:	STATE CONDUCTED FCE / ON-SITE
Date achieved:	991026
Penalty amount:	000000000

Historical Compliance Minor Sources:

State compliance status:	IN COMPLIANCE - SHUT DOWN
Hist compliance date:	1004
Air prog code hist file:	MACT (SECTION 63 NESHAPS)
State compliance status:	IN COMPLIANCE - SHUT DOWN
Hist compliance date:	1004
Air prog code hist file:	TITLE V PERMITS
State compliance status:	IN COMPLIANCE - SHUT DOWN
Hist compliance date:	1101
Air prog code hist file:	MACT (SECTION 63 NESHAPS)
State compliance status:	IN COMPLIANCE - SHUT DOWN
Hist compliance date:	1101
Air prog code hist file:	TITLE V PERMITS
State compliance status:	IN COMPLIANCE - SHUT DOWN
Hist compliance date:	1102

MAP FINDINGS

Map ID  
 Direction  
 Distance  
 Distance (ft.)Site

EDR ID Number

Database(s) EPA ID Number

**CYTEC ENGINEERED MATERIALS INC (Continued)**

**1000358875**

Air prog code hist file:	MACT (SECTION 63 NESHAPS)
State compliance status:	IN COMPLIANCE - SHUT DOWN
Hist compliance date:	1102
Air prog code hist file:	TITLE V PERMITS
State compliance status:	IN COMPLIANCE - SHUT DOWN
Hist compliance date:	1103
Air prog code hist file:	MACT (SECTION 63 NESHAPS)
State compliance status:	IN COMPLIANCE - SHUT DOWN
Hist compliance date:	1103
Air prog code hist file:	TITLE V PERMITS
State compliance status:	IN COMPLIANCE - SHUT DOWN
Hist compliance date:	1104
Air prog code hist file:	MACT (SECTION 63 NESHAPS)
State compliance status:	IN COMPLIANCE - SHUT DOWN
Hist compliance date:	1104
Air prog code hist file:	TITLE V PERMITS
State compliance status:	IN COMPLIANCE - SHUT DOWN
Hist compliance date:	1201
Air prog code hist file:	MACT (SECTION 63 NESHAPS)
State compliance status:	IN COMPLIANCE - SHUT DOWN
Hist compliance date:	1201
Air prog code hist file:	TITLE V PERMITS
State compliance status:	IN COMPLIANCE - SHUT DOWN
Hist compliance date:	1202
Air prog code hist file:	MACT (SECTION 63 NESHAPS)
State compliance status:	IN COMPLIANCE - SHUT DOWN
Hist compliance date:	1202
Air prog code hist file:	TITLE V PERMITS
State compliance status:	IN COMPLIANCE - SHUT DOWN
Hist compliance date:	1203
Air prog code hist file:	TITLE V PERMITS
State compliance status:	IN COMPLIANCE - SHUT DOWN
Hist compliance date:	1204
Air prog code hist file:	TITLE V PERMITS
State compliance status:	IN COMPLIANCE - SHUT DOWN
Hist compliance date:	1301
Air prog code hist file:	TITLE V PERMITS
State compliance status:	IN COMPLIANCE - SHUT DOWN
Hist compliance date:	1302
Air prog code hist file:	TITLE V PERMITS
State compliance status:	IN COMPLIANCE - SHUT DOWN
Hist compliance date:	1303
Air prog code hist file:	TITLE V PERMITS

MAP FINDINGS

Map ID  
 Direction  
 Distance  
 Distance (ft.)Site

EDR ID Number

Database(s) EPA ID Number

**CYTEC ENGINEERED MATERIALS INC (Continued)**

**1000358875**

State compliance status:	IN COMPLIANCE WITH PROCEDURAL REQUIREMENTS
Hist compliance date:	1004
Air prog code hist file:	SIP SOURCE
State compliance status:	IN COMPLIANCE WITH PROCEDURAL REQUIREMENTS
Hist compliance date:	1101
Air prog code hist file:	SIP SOURCE
State compliance status:	IN COMPLIANCE WITH PROCEDURAL REQUIREMENTS
Hist compliance date:	1102
Air prog code hist file:	SIP SOURCE
State compliance status:	IN COMPLIANCE WITH PROCEDURAL REQUIREMENTS
Hist compliance date:	1103
Air prog code hist file:	SIP SOURCE
State compliance status:	IN COMPLIANCE WITH PROCEDURAL REQUIREMENTS
Hist compliance date:	1104
Air prog code hist file:	SIP SOURCE
State compliance status:	IN COMPLIANCE WITH PROCEDURAL REQUIREMENTS
Hist compliance date:	1201
Air prog code hist file:	SIP SOURCE
State compliance status:	IN COMPLIANCE WITH PROCEDURAL REQUIREMENTS
Hist compliance date:	1202
Air prog code hist file:	SIP SOURCE
State compliance status:	IN COMPLIANCE WITH PROCEDURAL REQUIREMENTS
Hist compliance date:	1203
Air prog code hist file:	SIP SOURCE
State compliance status:	IN COMPLIANCE WITH PROCEDURAL REQUIREMENTS
Hist compliance date:	1203
Air prog code hist file:	MACT (SECTION 63 NESHAPS)
State compliance status:	IN COMPLIANCE WITH PROCEDURAL REQUIREMENTS
Hist compliance date:	1204
Air prog code hist file:	SIP SOURCE
State compliance status:	IN COMPLIANCE WITH PROCEDURAL REQUIREMENTS
Hist compliance date:	1204
Air prog code hist file:	MACT (SECTION 63 NESHAPS)
State compliance status:	IN COMPLIANCE WITH PROCEDURAL REQUIREMENTS
Hist compliance date:	1301
Air prog code hist file:	SIP SOURCE
State compliance status:	IN COMPLIANCE WITH PROCEDURAL REQUIREMENTS
Hist compliance date:	1301
Air prog code hist file:	MACT (SECTION 63 NESHAPS)
State compliance status:	IN COMPLIANCE WITH PROCEDURAL REQUIREMENTS
Hist compliance date:	1302
Air prog code hist file:	MACT (SECTION 63 NESHAPS)
State compliance status:	IN COMPLIANCE WITH PROCEDURAL REQUIREMENTS

MAP FINDINGS

Map ID  
 Direction  
 Distance  
 Distance (ft.)Site

EDR ID Number

Database(s) EPA ID Number

**CYTEC ENGINEERED MATERIALS INC (Continued)**

**1000358875**

Hist compliance date: 1303  
 Air prog code hist file: SIP SOURCE

State compliance status: IN COMPLIANCE WITH PROCEDURAL REQUIREMENTS  
 Hist compliance date: 1303  
 Air prog code hist file: MACT (SECTION 63 NESHAPS)

State compliance status: IN COMPLIANCE WITH PROCEDURAL REQUIREMENTS  
 Hist compliance date: 1302  
 Air prog code hist file: SIP SOURCE

US FIN ASSUR:

EPA ID: MDD003075942  
 Provider: CYTEC INDUSTRIES INC.  
 EPA region: 3  
 County: HARFORD  
 Mechanism type: FINANCIAL TEST  
 Mechanism ID: 2009 SUBMITTAL  
 Cost estimate: 2000000  
 Face value: 2000000  
 Effective date: 2009-03-31 00:00:00

EPA ID: MDD003075942  
 Provider: CITIBANK, N.A.  
 EPA region: 3  
 County: HARFORD  
 Mechanism type: LETTER OF CREDIT  
 Mechanism ID: 30012950  
 Cost estimate: 507204  
 Face value: 507204  
 Effective date: 2012-02-28 00:00:00

EPA ID: MDD003075942  
 Provider: CITIBANK, N.A.  
 EPA region: 3  
 County: HARFORD  
 Mechanism type: LETTER OF CREDIT  
 Mechanism ID: NY-00881-30012950  
 Cost estimate: 486734  
 Face value: 486734  
 Effective date: 2009-03-11 00:00:00

EPA ID: MDD003075942  
 Provider: CITIBANK, N.A.  
 EPA region: 3  
 County: HARFORD  
 Mechanism type: LETTER OF CREDIT  
 Mechanism ID: NY-00881-30012950  
 Cost estimate: 495217  
 Face value: 495217  
 Effective date: 2011-03-07 00:00:00

2020 COR ACTION:

EPA ID: MDD003075942  
 Region: 3



MAP FINDINGS

Map ID		EDR ID Number
Direction		
Distance		
Distance (ft.)Site	Database(s)	EPA ID Number

**CYTEC ENGINEERED MATERIALS INC (Continued)**

**1000358875**

Action: Not reported

**70**

**ANDREWS GARAGE  
1227 REVOLUTION ST  
HAVRE DE GRACE, MD**

**RCRA-CESQG 1004720467  
FINDS MDR000006692**

**RCRA-CESQG:**

Date form received by agency: 12/11/1995  
 Facility name: ANDREWS GARAGE  
 Facility address: 1227 REVOLUTION ST  
 HAVRE DE GRACE, MD 21078  
 EPA ID: MDR000006692  
 Contact: LARRY KREDIET  
 Contact address: 1227 REVOLUTION ST  
 HAVRE DE GRACE, MD 21078  
 Contact country: US  
 Contact telephone: (410) 939-3920  
 Contact email: Not reported  
 EPA Region: 03  
 Classification: Conditionally Exempt Small Quantity Generator  
 Description: Handler: generates 100 kg or less of hazardous waste per calendar month, and accumulates 1000 kg or less of hazardous waste at any time; or generates 1 kg or less of acutely hazardous waste per calendar month, and accumulates at any time: 1 kg or less of acutely hazardous waste; or 100 kg or less of any residue or contaminated soil, waste or other debris resulting from the cleanup of a spill, into or on any land or water, of acutely hazardous waste; or generates 100 kg or less of any residue or contaminated soil, waste or other debris resulting from the cleanup of a spill, into or on any land or water, of acutely hazardous waste during any calendar month, and accumulates at any time: 1 kg or less of acutely hazardous waste; or 100 kg or less of any residue or contaminated soil, waste or other debris resulting from the cleanup of a spill, into or on any land or water, of acutely hazardous waste

**Owner/Operator Summary:**

Owner/operator name: JOHN ANDREWS  
 Owner/operator address: 1227 REVOLUTION ST  
 HAVRE DE GRACE, MD 21078  
 Owner/operator country: Not reported  
 Owner/operator telephone: (410) 939-3920  
 Legal status: Private  
 Owner/Operator Type: Owner  
 Owner/Op start date: Not reported  
 Owner/Op end date: Not reported

**Handler Activities Summary:**

U.S. importer of hazardous waste: No  
 Mixed waste (haz. and radioactive): No  
 Recycler of hazardous waste: No  
 Transporter of hazardous waste: No  
 Treater, storer or disposer of HW: No  
 Underground injection activity: No  
 On-site burner exemption: No  
 Furnace exemption: No  
 Used oil fuel burner: No  
 Used oil processor: No

MAP FINDINGS

Map ID  
 Direction  
 Distance  
 Distance (ft.)Site

EDR ID Number  
 EPA ID Number

Database(s)

**ANDREWS GARAGE (Continued)**

**1004720467**

User oil refiner: No  
 Used oil fuel marketer to burner: No  
 Used oil Specification marketer: No  
 Used oil transfer facility: No  
 Used oil transporter: No

**Hazardous Waste Summary:**

Waste code: D001  
 Waste name: IGNITABLE HAZARDOUS WASTES ARE THOSE WASTES WHICH HAVE A FLASHPOINT OF LESS THAN 140 DEGREES FAHRENHEIT AS DETERMINED BY A PENSKEY-MARTENS CLOSED CUP FLASH POINT TESTER. ANOTHER METHOD OF DETERMINING THE FLASH POINT OF A WASTE IS TO REVIEW THE MATERIAL SAFETY DATA SHEET, WHICH CAN BE OBTAINED FROM THE MANUFACTURER OR DISTRIBUTOR OF THE MATERIAL. LACQUER THINNER IS AN EXAMPLE OF A COMMONLY USED SOLVENT WHICH WOULD BE CONSIDERED AS IGNITABLE HAZARDOUS WASTE.

Waste code: D035  
 Waste name: METHYL ETHYL KETONE

Waste code: D039  
 Waste name: TETRACHLOROETHYLENE

Waste code: F003  
 Waste name: THE FOLLOWING SPENT NON-HALOGENATED SOLVENTS: XYLENE, ACETONE, ETHYL ACETATE, ETHYL BENZENE, ETHYL ETHER, METHYL ISOBUTYL KETONE, N-BUTYL ALCOHOL, CYCLOHEXANONE, AND METHANOL; ALL SPENT SOLVENT MIXTURES/BLENDS CONTAINING, BEFORE USE, ONLY THE ABOVE SPENT NON-HALOGENATED SOLVENTS; AND ALL SPENT SOLVENT MIXTURES/BLENDS CONTAINING, BEFORE USE, ONE OR MORE OF THE ABOVE NON-HALOGENATED SOLVENTS, AND, A TOTAL OF TEN PERCENT OR MORE (BY VOLUME) OF ONE OR MORE OF THOSE SOLVENTS LISTED IN F001, F002, F004, AND F005, AND STILL BOTTOMS FROM THE RECOVERY OF THESE SPENT SOLVENTS AND SPENT SOLVENT MIXTURES.

Waste code: F005  
 Waste name: THE FOLLOWING SPENT NON-HALOGENATED SOLVENTS: TOLUENE, METHYL ETHYL KETONE, CARBON DISULFIDE, ISOBUTANOL, PYRIDINE, BENZENE, 2-ETHOXYETHANOL, AND 2-NITROPROPANE; ALL SPENT SOLVENT MIXTURES/BLENDS CONTAINING, BEFORE USE, A TOTAL OF TEN PERCENT OR MORE (BY VOLUME) OF ONE OR MORE OF THE ABOVE NON-HALOGENATED SOLVENTS OR THOSE SOLVENTS LISTED IN F001, F002, OR F004; AND STILL BOTTOMS FROM THE RECOVERY OF THESE SPENT SOLVENTS AND SPENT SOLVENT MIXTURES.

Violation Status: No violations found

**FINDS:**

Registry ID: 110003541613

**Environmental Interest/Information System**

MD-RCRA (Maryland - Resource Conservation And Recovery Act Information System) houses state information relating to the Resource Conservation and Recovery Act (RCRA).

RCRAInfo is a national information system that supports the Resource Conservation and Recovery Act (RCRA) program through the tracking of events and activities related to facilities that generate, transport,

MAP FINDINGS

Map ID  
 Direction  
 Distance  
 Distance (ft.)Site

EDR ID Number  
 EPA ID Number

Database(s)

**ANDREWS GARAGE (Continued)**

**1004720467**

and treat, store, or dispose of hazardous waste. RCRAInfo allows RCRA program staff to track the notification, permit, compliance, and corrective action activities required under RCRA.

71

**C & P TELEPHONE  
 1324 REVOLUTION ST  
 HAVRE DE GRACE, MD 21078**

**MD OCPCASES**

**S104613480  
 N/A**

OCP:

Facility ID: 90-1236HA  
 Facility Status/Code: CLOSED/  
 Date Open: 12/06/1989  
 Date Closed: 10/01/1990  
 Release: Not reported  
 Cleanup: Not reported  
 Registration Number: Not reported

71

**CLARK D. CONNELLEE JR.  
 1324 OLD POST ROAD  
 HAVRE DE GRACE, MD 21078**

**MD UST**

**U004109663  
 N/A**

UST:

Facility Id: 18672  
 Oper Name: Not reported  
 Form Name: Clark D. Connellee Jr.  
 Form Title: Owner  
 Form Date: 08/12/1994  
 Owner Id: 12680

Owner:

Owner Name: Clark D. Connelle Jr.  
 Owner Address: 1324 Old Post Road  
 Owner City: Havre De Grace  
 Owner State: MD  
 Owner Zip: 21078  
 Owner Phone: (301) 939-4430  
 Owner Contact: Not reported

Tanks:

Tank ID: 1  
**Tank Status: Permanently Out of Use**  
 Tank Capacity: 550  
 Substance Description: Heating Oil  
 Tank Compartment: False  
 Compartment Compartment: A  
 Date Installed: 11/01/1955  
 Tank Material Desc: Asphalt Coated or Bare Steel  
 Pipe Material Desc: Unknown

Tank ID: 2  
**Tank Status: Permanently Out of Use**  
 Tank Capacity: 12000  
 Substance Description: Gasoline  
 Tank Compartment: False  
 Compartment Compartment: A

MAP FINDINGS

Map ID  
 Direction  
 Distance  
 Distance (ft.)Site

EDR ID Number  
 EPA ID Number

Database(s)

**CLARK D. CONNELLEE JR. (Continued)**

**U004109663**

Date Installed: 08/01/1973  
 Tank Material Desc: Asphalt Coated or Bare Steel  
 Pipe Material Desc: Bare or Galvanized Steel

Tank ID: 3  
**Tank Status: Permanently Out of Use**  
 Tank Capacity: 1000  
 Substance Description: Used Oil  
 Tank Compartment: False  
 Compartment Compartment: A  
 Date Installed: 08/01/1955  
 Tank Material Desc: Asphalt Coated or Bare Steel  
 Pipe Material Desc: Unknown

71

**CLARK D. CONNELLEE JR  
 1324 OLD POST RD  
 HAVRE DE GRACE, MD 21078**

**MD HIST UST**

**S104631872  
 N/A**

Historical UST:

Facility ID: 3007268  
 Tank ID: 001  
 Age: 30  
 Capacity: 550  
 Tank Status: Currently in use  
 Product: Heating Oil

Facility ID: 3007268  
 Tank ID: 002  
 Age: 15  
 Capacity: 12,000  
 Tank Status: Removed  
 Product: Gasoline

Facility ID: 3007268  
 Tank ID: 003  
 Age: 30  
 Capacity: 1,000  
 Tank Status: Removed  
 Product: Used Oil

71

**C&P TELEPHONE  
 1324 REVOULATION STREET  
 HAVRE DE GRACE, MD 21078**

**MD OCPCASES**

**S104607471  
 N/A**

OCP:

Facility ID: 92-0157HA  
 Facility Status/Code: CLOSED/  
 Date Open: 07/11/1991  
 Date Closed: 11/13/1991  
 Release: Not reported  
 Cleanup: Not reported  
 Registration Number: Not reported

MAP FINDINGS

Map ID  
 Direction  
 Distance  
 Distance (ft.)Site

EDR ID Number

Database(s) EPA ID Number

71

**1317 OLD POST RD  
 HAVRE DE GRACE, MD 21078**

**EDR US Hist Auto Stat 1015206363  
 N/A**

EDR Historical Auto Stations:

Name: BODY SHOP  
 Year: 2007  
 Address: 1317 OLD POST RD

Name: BODY SHOP  
 Year: 2008  
 Address: 1317 OLD POST RD

Name: BODY SHOP  
 Year: 2009  
 Address: 1317 OLD POST RD

72

**1353 REVOLUTION ST  
 HAVRE DE GRACE, MD 21078**

**EDR US Hist Auto Stat 1015213031  
 N/A**

EDR Historical Auto Stations:

Name: CSK PERFORMANCE AUTOMOTIVE  
 Year: 1999  
 Address: 1353 REVOLUTION ST

Name: CSK PERFORMANCE AUTOMOTIVE  
 Year: 2000  
 Address: 1353 REVOLUTION ST

72

**1353 OLD POST RD  
 HAVRE DE GRACE, MD 21078**

**EDR US Hist Auto Stat 1015213028  
 N/A**

EDR Historical Auto Stations:

Name: BECKERS BODY SHOP INCORPORATED  
 Year: 1999  
 Address: 1353 OLD POST RD

Name: BECKERS BODY SHOP INCORPORATED  
 Year: 2000  
 Address: 1353 OLD POST RD

Name: BECKERS BODY SHOP INC  
 Year: 2001  
 Address: 1353 OLD POST RD

MAP FINDINGS

Map ID  
 Direction  
 Distance  
 Distance (ft.)Site

EDR ID Number  
 EPA ID Number

Database(s)

73      **DEBONIS CHEVROLET, INC.**  
**1517 PULASKI HIGHWAY**  
**HAVRE DE GRACE, MD 21078**

**MD OCPCASES**      **U003738285**  
**MD UST**              **N/A**

OCP:

Facility ID:                    95-0750HA  
 Facility Status/Code:      CLOSED/  
 Date Open:                    09/19/1994  
 Date Closed:                 09/19/1994  
 Release:                        Not reported  
 Cleanup:                        Not reported  
 Registration Number:      8557

Facility ID:                    99-1195HA  
 Facility Status/Code:      CLOSED/Tank Closure - Motor/Lube Oil  
 Date Open:                    11/12/1998  
 Date Closed:                 02/12/1999  
 Release:                        YES  
 Cleanup:                        YES  
 Registration Number:      8557

Facility ID:                    08-0767HA  
 Facility Status/Code:      CLOSED/Unknown Source/Surface Spill  
 Date Open:                    06/12/2008  
 Date Closed:                 07/17/2008  
 Release:                        NO  
 Cleanup:                        NO  
 Registration Number:      Not reported

UST:

Facility Id:                    8557  
 Oper Name:                    Harold DeBonis  
 Form Name:                    Dennis Glorioso  
 Form Title:                    Gen. Mgr./Owner Rep.  
 Form Date:                    11/12/1998  
 Owner Id:                      5125

Owner:

Owner Name:                  H. Ralph DeBonis  
 Owner Address:              1517 Pulaski Highway  
 Owner City:                    Havre De Grace  
 Owner State:                 MD  
 Owner Zip:                     21078  
 Owner Phone:                 (410) 939-2255  
 Owner Contact:              Harold Ralph DeBonis

Tanks:

Tank ID:                        1  
**Tank Status:**                **Permanently Out of Use**  
 Tank Capacity:                1000  
 Substance Description:      Gasoline  
 Tank Compartment:          False  
 Compartment Compartment: A  
 Date Installed:               01/01/1970  
 Tank Material Desc:          Asphalt Coated or Bare Steel  
 Pipe Material Desc:          Bare or Galvanized Steel

Tank ID:                        2  
**Tank Status:**                **Permanently Out of Use**

MAP FINDINGS

Map ID  
 Direction  
 Distance  
 Distance (ft.)Site

EDR ID Number  
 EPA ID Number

Database(s)

**DEBONIS CHEVROLET, INC. (Continued)**

**U003738285**

Tank Capacity: 1000  
 Substance Description: Gasoline  
 Tank Compartment: False  
 Compartment Compartment: A  
 Date Installed: 01/01/1976  
 Tank Material Desc: Asphalt Coated or Bare Steel  
 Pipe Material Desc: Bare or Galvanized Steel

Tank ID: 3  
**Tank Status: Permanently Out of Use**  
 Tank Capacity: 550  
 Substance Description: Used Oil  
 Tank Compartment: False  
 Compartment Compartment: A  
 Date Installed: 01/01/1970  
 Tank Material Desc: Asphalt Coated or Bare Steel  
 Pipe Material Desc: Bare or Galvanized Steel

Tank ID: 4  
**Tank Status: Permanently Out of Use**  
 Tank Capacity: 550  
 Substance Description: Used Oil  
 Tank Compartment: False  
 Compartment Compartment: A  
 Date Installed: 01/01/1972  
 Tank Material Desc: Asphalt Coated or Bare Steel  
 Pipe Material Desc: Bare or Galvanized Steel

73

**DEBONIS CHEVROLET, INC.  
 1517 PULASKI HWY  
 HAVRE DE GRACE, MD 21078**

**MD HIST UST S104631953  
 N/A**

Historical UST:

Facility ID: 3007421  
 Tank ID: 001  
 Age: 26  
 Capacity: 1,000  
 Tank Status: Currently in use  
 Product: Gasoline

Facility ID: 3007421  
 Tank ID: 002  
 Age: 20  
 Capacity: 1,000  
 Tank Status: Currently in use  
 Product: Gasoline

Facility ID: 3007421  
 Tank ID: 003  
 Age: 26  
 Capacity: 550  
 Tank Status: Currently in use  
 Product: Used Oil

Facility ID: 3007421  
 Tank ID: 004  
 Age: 24

MAP FINDINGS

Map ID  
 Direction  
 Distance  
 Distance (ft.)Site

EDR ID Number  
 EPA ID Number

Database(s)

**DEBONIS CHEVROLET, INC. (Continued)**

**S104631953**

Capacity: 500  
 Tank Status: Currently in use  
 Product: Used Oil

73

**DENNY S BILL AUTO BODY SHOP  
 1517 PULASKI HWY  
 HAVRE DE GRACE, MD 21078**

**RCRA-SQG 1000323841  
 US AIRS MDD011681145**

RCRA-SQG:

Date form received by agency: 03/18/1993  
 Facility name: DENNY S BILL AUTO BODY SHOP  
 Facility address: 1517 PULASKI HWY  
 HAVRE DE GRACE, MD 21078  
 EPA ID: MDD011681145  
 Mailing address: PO BOX 251  
 HAVRE DE GRACE, MD 21078  
 Contact: Not reported  
 Contact address: Not reported  
 Not reported  
 Contact country: Not reported  
 Contact telephone: Not reported  
 Contact email: Not reported  
 EPA Region: 03  
 Land type: Facility is not located on Indian land. Additional information is not known.  
 Classification: Small Small Quantity Generator  
 Description: Handler: generates more than 100 and less than 1000 kg of hazardous waste during any calendar month and accumulates less than 6000 kg of hazardous waste at any time; or generates 100 kg or less of hazardous waste during any calendar month, and accumulates more than 1000 kg of hazardous waste at any time

Owner/Operator Summary:

Owner/operator name: OPERNAME  
 Owner/operator address: OPERSTREET  
 OPERCITY, AK 99999  
 Owner/operator country: Not reported  
 Owner/operator telephone: (215) 555-1212  
 Legal status: Private  
 Owner/Operator Type: Operator  
 Owner/Op start date: Not reported  
 Owner/Op end date: Not reported  
 Owner/operator name: DENNY BILL  
 Owner/operator address: OWNERSTREET  
 OWNERCITY, AK 99999  
 Owner/operator country: Not reported  
 Owner/operator telephone: (215) 555-1212  
 Legal status: Private  
 Owner/Operator Type: Owner  
 Owner/Op start date: Not reported  
 Owner/Op end date: Not reported

Handler Activities Summary:

U.S. importer of hazardous waste: No  
 Mixed waste (haz. and radioactive): No  
 Recycler of hazardous waste: No  
 Transporter of hazardous waste: No



MAP FINDINGS

Map ID  
 Direction  
 Distance  
 Distance (ft.)Site

EDR ID Number  
 EPA ID Number

Database(s)

**DENNY S BILL AUTO BODY SHOP (Continued)**

**1000323841**

Treater, storer or disposer of HW: No  
 Underground injection activity: No  
 On-site burner exemption: No  
 Furnace exemption: No  
 Used oil fuel burner: No  
 Used oil processor: No  
 User oil refiner: No  
 Used oil fuel marketer to burner: No  
 Used oil Specification marketer: No  
 Used oil transfer facility: No  
 Used oil transporter: No

Historical Generators:

Date form received by agency: 08/13/1985  
 Facility name: DENNY S BILL AUTO BODY SHOP  
 Classification: Not a generator, verified

Hazardous Waste Summary:

Waste code: D001  
 Waste name: IGNITABLE HAZARDOUS WASTES ARE THOSE WASTES WHICH HAVE A FLASHPOINT OF LESS THAN 140 DEGREES FAHRENHEIT AS DETERMINED BY A PENSKY-MARTENS CLOSED CUP FLASH POINT TESTER. ANOTHER METHOD OF DETERMINING THE FLASH POINT OF A WASTE IS TO REVIEW THE MATERIAL SAFETY DATA SHEET, WHICH CAN BE OBTAINED FROM THE MANUFACTURER OR DISTRIBUTOR OF THE MATERIAL. LACQUER THINNER IS AN EXAMPLE OF A COMMONLY USED SOLVENT WHICH WOULD BE CONSIDERED AS IGNITABLE HAZARDOUS WASTE.

Facility Has Received Notices of Violations:

Regulation violated: SR - COMAR 26.13.03.05E(1)(B)  
 Area of violation: Generators - Pre-transport  
 Date violation determined: 10/25/1990  
 Date achieved compliance: 11/21/1990  
 Violation lead agency: State  
 Enforcement action: WRITTEN INFORMAL  
 Enforcement action date: 10/25/1990  
 Enf. disposition status: Not reported  
 Enf. disp. status date: Not reported  
 Enforcement lead agency: State  
 Proposed penalty amount: Not reported  
 Final penalty amount: Not reported  
 Paid penalty amount: Not reported

Regulation violated: SR - COMAR 26.13.05.04(B) &(C)  
 Area of violation: Generators - Pre-transport  
 Date violation determined: 10/25/1990  
 Date achieved compliance: 01/24/1991  
 Violation lead agency: State  
 Enforcement action: WRITTEN INFORMAL  
 Enforcement action date: 10/25/1990  
 Enf. disposition status: Not reported  
 Enf. disp. status date: Not reported  
 Enforcement lead agency: State  
 Proposed penalty amount: Not reported  
 Final penalty amount: Not reported  
 Paid penalty amount: Not reported

MAP FINDINGS

Map ID  
 Direction  
 Distance  
 Distance (ft.)Site

EDR ID Number

Database(s) EPA ID Number

**DENNY S BILL AUTO BODY SHOP (Continued)**

**1000323841**

Regulation violated: SR - COMAR 26.13.05.02G  
 Area of violation: Generators - Pre-transport  
 Date violation determined: 10/25/1990  
 Date achieved compliance: 01/24/1991  
 Violation lead agency: State  
 Enforcement action: WRITTEN INFORMAL  
 Enforcement action date: 10/25/1990  
 Enf. disposition status: Not reported  
 Enf. disp. status date: Not reported  
 Enforcement lead agency: State  
 Proposed penalty amount: Not reported  
 Final penalty amount: Not reported  
 Paid penalty amount: Not reported

Evaluation Action Summary:

Evaluation date: 02/21/1991  
 Evaluation: COMPLIANCE EVALUATION INSPECTION ON-SITE  
 Area of violation: Not reported  
 Date achieved compliance: Not reported  
 Evaluation lead agency: State

Evaluation date: 01/24/1991  
 Evaluation: COMPLIANCE SCHEDULE EVALUATION  
 Area of violation: Not reported  
 Date achieved compliance: Not reported  
 Evaluation lead agency: State

Evaluation date: 10/25/1990  
 Evaluation: COMPLIANCE EVALUATION INSPECTION ON-SITE  
 Area of violation: Generators - Pre-transport  
 Date achieved compliance: 11/21/1990  
 Evaluation lead agency: State

Evaluation date: 10/25/1990  
 Evaluation: COMPLIANCE EVALUATION INSPECTION ON-SITE  
 Area of violation: Generators - Pre-transport  
 Date achieved compliance: 01/24/1991  
 Evaluation lead agency: State

AIRS (AFS):

Airs Minor Details:

EPA plant ID: 110001828096  
 Plant name: BILL DENNY'S AUTO REPAIR, INC  
 Plant address: 1715 PULASKI HIGHWAY  
 HAVRE DE GRACE, MD 21078  
 County: HARFORD  
 Region code: 03  
 Dunn & Bradst #: Not reported  
 Air quality cntrl region: 115  
 Sic code: 7532  
 Sic code desc: TOP & BODY REPAIR AND PAINT SHOPS (1987)  
 North Am. industrial classf: 811121  
 NAIC code description: Automotive Body, Paint, and Interior Repair and Maintenance  
 Default compliance status: IN COMPLIANCE WITH PROCEDURAL REQUIREMENTS  
 Default classification: POTENTIAL UNCONTROLLED EMISSIONS < 100 TONS/YEAR  
 Govt facility: ALL OTHER FACILITIES NOT OWNED OR OPERATED BY A FEDERAL, STATE, OR

MAP FINDINGS

Map ID  
 Direction  
 Distance  
 Distance (ft.)Site

EDR ID Number

Database(s) EPA ID Number

**DENNY S BILL AUTO BODY SHOP (Continued)**

**1000323841**

Current HPV: LOCAL GOVERNMENT  
 Not reported

Compliance and Enforcement Major Issues:

Air program: Not reported  
 National action type: Not reported  
 Date achieved: Not reported  
 Penalty amount: Not reported

Historical Compliance Minor Sources:

State compliance status: IN COMPLIANCE - INSPECTION  
 Hist compliance date: 1004  
 Air prog code hist file: SIP SOURCE

State compliance status: IN COMPLIANCE - INSPECTION  
 Hist compliance date: 1101  
 Air prog code hist file: SIP SOURCE

State compliance status: IN COMPLIANCE - INSPECTION  
 Hist compliance date: 1102  
 Air prog code hist file: SIP SOURCE

State compliance status: IN COMPLIANCE - INSPECTION  
 Hist compliance date: 1103  
 Air prog code hist file: SIP SOURCE

State compliance status: IN COMPLIANCE - INSPECTION  
 Hist compliance date: 1104  
 Air prog code hist file: SIP SOURCE

State compliance status: IN COMPLIANCE - INSPECTION  
 Hist compliance date: 1201  
 Air prog code hist file: SIP SOURCE

State compliance status: IN COMPLIANCE - INSPECTION  
 Hist compliance date: 1202  
 Air prog code hist file: SIP SOURCE

State compliance status: IN COMPLIANCE - INSPECTION  
 Hist compliance date: 1203  
 Air prog code hist file: SIP SOURCE

State compliance status: IN COMPLIANCE - INSPECTION  
 Hist compliance date: 1204  
 Air prog code hist file: SIP SOURCE

State compliance status: IN COMPLIANCE - INSPECTION  
 Hist compliance date: 1301  
 Air prog code hist file: SIP SOURCE

State compliance status: IN COMPLIANCE - INSPECTION  
 Hist compliance date: 1302  
 Air prog code hist file: SIP SOURCE

State compliance status: IN COMPLIANCE - INSPECTION

MAP FINDINGS

Map ID  
 Direction  
 Distance  
 Distance (ft.)Site

EDR ID Number  
 EPA ID Number

Database(s)

**DENNY S BILL AUTO BODY SHOP (Continued)**

**1000323841**

Hist compliance date:	1303
Air prog code hist file:	SIP SOURCE
State compliance status:	IN COMPLIANCE WITH PROCEDURAL REQUIREMENTS
Hist compliance date:	1004
Air prog code hist file:	MACT (SECTION 63 NESHAPS)
State compliance status:	IN COMPLIANCE WITH PROCEDURAL REQUIREMENTS
Hist compliance date:	1101
Air prog code hist file:	MACT (SECTION 63 NESHAPS)
State compliance status:	IN COMPLIANCE WITH PROCEDURAL REQUIREMENTS
Hist compliance date:	1102
Air prog code hist file:	MACT (SECTION 63 NESHAPS)
State compliance status:	IN COMPLIANCE WITH PROCEDURAL REQUIREMENTS
Hist compliance date:	1103
Air prog code hist file:	MACT (SECTION 63 NESHAPS)
State compliance status:	IN COMPLIANCE WITH PROCEDURAL REQUIREMENTS
Hist compliance date:	1104
Air prog code hist file:	MACT (SECTION 63 NESHAPS)
State compliance status:	IN COMPLIANCE WITH PROCEDURAL REQUIREMENTS
Hist compliance date:	1201
Air prog code hist file:	MACT (SECTION 63 NESHAPS)
State compliance status:	IN COMPLIANCE WITH PROCEDURAL REQUIREMENTS
Hist compliance date:	1202
Air prog code hist file:	MACT (SECTION 63 NESHAPS)
State compliance status:	IN COMPLIANCE WITH PROCEDURAL REQUIREMENTS
Hist compliance date:	1203
Air prog code hist file:	MACT (SECTION 63 NESHAPS)
State compliance status:	IN COMPLIANCE WITH PROCEDURAL REQUIREMENTS
Hist compliance date:	1204
Air prog code hist file:	MACT (SECTION 63 NESHAPS)
State compliance status:	IN COMPLIANCE WITH PROCEDURAL REQUIREMENTS
Hist compliance date:	1301
Air prog code hist file:	MACT (SECTION 63 NESHAPS)
State compliance status:	IN COMPLIANCE WITH PROCEDURAL REQUIREMENTS
Hist compliance date:	1302
Air prog code hist file:	MACT (SECTION 63 NESHAPS)
State compliance status:	IN COMPLIANCE WITH PROCEDURAL REQUIREMENTS
Hist compliance date:	1303
Air prog code hist file:	MACT (SECTION 63 NESHAPS)

Compliance & Violation Data by Minor Sources:

Air program code:	MACT (SECTION 63 NESHAPS)
Plant air program pollutant:	Not reported
Default pollutant classification:	POTENTIAL UNCONTROLLED EMISSIONS < 100 TONS/YEAR
Def. poll. compliance status:	IN COMPLIANCE WITH PROCEDURAL REQUIREMENTS
Def. attainment/non atnmnt:	Not reported

MAP FINDINGS

Map ID  
 Direction  
 Distance  
 Distance (ft.)Site

EDR ID Number  
 EPA ID Number

Database(s)

**DENNY S BILL AUTO BODY SHOP (Continued)**

**1000323841**

Repeat violator date: Not reported  
 Turnover compliance: Not reported

Air program code: SIP SOURCE  
 Plant air program pollutant: TOTAL PARTICULATE MATTER  
 Default pollutant classification: POTENTIAL UNCONTROLLED EMISSIONS < 100 TONS/YEAR  
 Def. poll. compliance status: IN COMPLIANCE - INSPECTION  
 Def. attainment/non attnmnt: ATTAINMENT AREA FOR GIVEN POLLUTANT  
 Repeat violator date: Not reported  
 Turnover compliance: Not reported  
 EPA plant ID: 110001828096  
 Plant name: BODY SHOP, THE  
 Plant address: 1517 PULASKI HIGHWAY  
 HAVRE DE GRACE, MD 21078

County: HARFORD  
 Region code: 03  
 Dunn & Bradst #: Not reported  
 Air quality cntrl region: 115  
 Sic code: 7532  
 Sic code desc: TOP & BODY REPAIR AND PAINT SHOPS (1987)  
 North Am. industrial classf: 811121  
 NAIC code description: Automotive Body, Paint, and Interior Repair and Maintenance  
 Default compliance status: IN COMPLIANCE - INSPECTION  
 Default classification: POTENTIAL UNCONTROLLED EMISSIONS < 100 TONS/YEAR  
 Govt facility: ALL OTHER FACILITIES NOT OWNED OR OPERATED BY A FEDERAL, STATE, OR  
 LOCAL GOVERNMENT

Current HPV: Not reported

Historical Compliance Minor Sources:

State compliance status: IN COMPLIANCE - INSPECTION  
 Hist compliance date: 1004  
 Air prog code hist file: SIP SOURCE

State compliance status: IN COMPLIANCE - INSPECTION  
 Hist compliance date: 1103  
 Air prog code hist file: SIP SOURCE

State compliance status: IN COMPLIANCE - INSPECTION  
 Hist compliance date: 1201  
 Air prog code hist file: SIP SOURCE

State compliance status: IN COMPLIANCE - INSPECTION  
 Hist compliance date: 1204  
 Air prog code hist file: SIP SOURCE

State compliance status: IN COMPLIANCE - INSPECTION  
 Hist compliance date: 1302  
 Air prog code hist file: SIP SOURCE

State compliance status: IN COMPLIANCE - INSPECTION  
 Hist compliance date: 1101  
 Air prog code hist file: SIP SOURCE

State compliance status: IN COMPLIANCE - INSPECTION  
 Hist compliance date: 1102  
 Air prog code hist file: SIP SOURCE

MAP FINDINGS

Map ID  
 Direction  
 Distance  
 Distance (ft.)Site

EDR ID Number  
 EPA ID Number

Database(s)

**DENNY S BILL AUTO BODY SHOP (Continued)**

**1000323841**

State compliance status: IN COMPLIANCE - INSPECTION  
 Hist compliance date: 1104  
 Air prog code hist file: SIP SOURCE

State compliance status: IN COMPLIANCE - INSPECTION  
 Hist compliance date: 1202  
 Air prog code hist file: SIP SOURCE

State compliance status: IN COMPLIANCE - INSPECTION  
 Hist compliance date: 1203  
 Air prog code hist file: SIP SOURCE

State compliance status: IN COMPLIANCE - INSPECTION  
 Hist compliance date: 1301  
 Air prog code hist file: SIP SOURCE

State compliance status: IN COMPLIANCE - INSPECTION  
 Hist compliance date: 1303  
 Air prog code hist file: SIP SOURCE

Compliance & Violation Data by Minor Sources:

Air program code: SIP SOURCE  
 Plant air program pollutant: TOTAL PARTICULATE MATTER  
 Default pollutant classification: POTENTIAL UNCONTROLLED EMISSIONS < 100 TONS/YEAR  
 Def. poll. compliance status: IN COMPLIANCE - INSPECTION  
 Def. attainment/non atnmnt: ATTAINMENT AREA FOR GIVEN POLLUTANT  
 Repeat violator date: Not reported  
 Turnover compliance: Not reported

73

EDR US Hist Auto Stat 1015241704  
 N/A

**1517 PULASKI HWY  
 HAVRE DE GRACE, MD 21078**

EDR Historical Auto Stations:

Name: BODY SHOP THE  
 Year: 1999  
 Address: 1517 PULASKI HWY

Name: BODY SHOP THE  
 Year: 2000  
 Address: 1517 PULASKI HWY

Name: BODY SHOP  
 Year: 2001  
 Address: 1517 PULASKI HWY

Name: BODY SHOP  
 Year: 2003  
 Address: 1517 PULASKI HWY

MAP FINDINGS

Map ID			EDR ID Number
Direction			
Distance			
Distance (ft.)	Site	Database(s)	EPA ID Number

<b>73</b>	<b>BODY SHOP, THE</b> <b>1517 PULASKI HIGHWAY</b> <b>HAVRE DE GRACE, MD</b>	<b>FINDS</b>	<b>1007823369</b> <b>N/A</b>
-----------	---	--------------	---------------------------------

FINDS:

Registry ID: 110019860729

Environmental Interest/Information System

MD-RCRA (Maryland - Resource Conservation And Recovery Act Information System) houses state information relating to the Resource Conservation and Recovery Act (RCRA).

MD-PEMIS (Maryland - Permanent (Air) Emission) database houses data related to Air Emissions. Also known to the EPA as National Emissions Inventory (NEI).

<b>74</b>	<b>CELLO PROFESSIONAL PRODUCTS</b> <b>1354 OLD POST RD</b> <b>HAVRE DE GRACE, MD 21078</b>	<b>RCRA-SQG</b> <b>TRIS</b> <b>SSTS</b> <b>NY MANIFEST</b>	<b>1000290025</b> <b>21078CLLCR13540</b>
-----------	--	---	---

RCRA-SQG:

Date form received by agency: 02/25/2010

Facility name: CELLO PROFESSIONAL PRODUCTS VICE SHERWIN-WILLIAMS

Facility address: 1354 OLD POST ROAD  
HAVRE DE GRACE, MD 21078

EPA ID: MDD003073962

Mailing address: OLD POST ROAD  
HAVRE DE GRACE, MD 21078

Contact: EARL SEXTON JR

Contact address: OLD POST ROAD  
HAVRE DE GRACE, MD 21078

Contact country: US

Contact telephone: 410-939-1234

Telephone ext.: 1-862

Contact email: ESEXTON@CARROLLCO.COM

EPA Region: 03

Land type: Private

Classification: Small Small Quantity Generator

Description: Handler: generates more than 100 and less than 1000 kg of hazardous waste during any calendar month and accumulates less than 6000 kg of hazardous waste at any time; or generates 100 kg or less of hazardous waste during any calendar month, and accumulates more than 1000 kg of hazardous waste at any time

Owner/Operator Summary:

Owner/operator name: CARROLL COMPANY

Owner/operator address: W KINGSLEY RD  
GARLAND, TX 75041

Owner/operator country: US

Owner/operator telephone: Not reported

Legal status: Private

Owner/Operator Type: Operator

Owner/Op start date: 02/25/2010

Owner/Op end date: Not reported

Owner/operator name: CARROLL COMPANY

MAP FINDINGS

Map ID  
 Direction  
 Distance  
 Distance (ft.)Site

EDR ID Number  
 EPA ID Number

Database(s)

**CELLO PROFESSIONAL PRODUCTS (Continued)**

**1000290025**

Owner/operator address: W KINGSLEY RD  
 GARLAND, TX 75041  
 Owner/operator country: US  
 Owner/operator telephone: Not reported  
 Legal status: Private  
 Owner/Operator Type: Owner  
 Owner/Op start date: 02/25/2010  
 Owner/Op end date: Not reported

Owner/operator name: CAMPBELL COMPANY  
 Owner/operator address: CELLO PROF. PRODUCTS 1354 OLD POST ROAD  
 HAVRE DE GRACE, MD 21078  
 Owner/operator country: US  
 Owner/operator telephone: 410-939-1234  
 Legal status: Private  
 Owner/Operator Type: Operator  
 Owner/Op start date: 12/23/2005  
 Owner/Op end date: Not reported

Owner/operator name: OGDEN LLC  
 Owner/operator address: CARROLL COMPANY 2900 W. KINGSLAY ROAD  
 GARLAND, TX 75041  
 Owner/operator country: US  
 Owner/operator telephone: Not reported  
 Legal status: Private  
 Owner/Operator Type: Owner  
 Owner/Op start date: 07/07/2006  
 Owner/Op end date: Not reported

Owner/operator name: THE SHERWIN-WILLIAMS COMPANY  
 Owner/operator address: PROSPECT AVE  
 CLEVELAND, OH 44115  
 Owner/operator country: US  
 Owner/operator telephone: Not reported  
 Legal status: Private  
 Owner/Operator Type: Owner  
 Owner/Op start date: 03/15/1996  
 Owner/Op end date: 07/07/2006

Owner/operator name: THE SHERWIN-WILLIAMS COMPANY  
 Owner/operator address: Not reported  
 CELEVELAND, OH  
 Owner/operator country: US  
 Owner/operator telephone: Not reported  
 Legal status: Private  
 Owner/Operator Type: Operator  
 Owner/Op start date: 03/15/1996  
 Owner/Op end date: 12/23/2005

**Handler Activities Summary:**

U.S. importer of hazardous waste: No  
 Mixed waste (haz. and radioactive): No  
 Recycler of hazardous waste: No  
 Transporter of hazardous waste: No  
 Treater, storer or disposer of HW: No  
 Underground injection activity: No  
 On-site burner exemption: No



MAP FINDINGS

Map ID  
 Direction  
 Distance  
 Distance (ft.)Site

EDR ID Number  
 EPA ID Number

Database(s)

**CELLO PROFESSIONAL PRODUCTS (Continued)**

**1000290025**

Furnace exemption: No  
 Used oil fuel burner: No  
 Used oil processor: No  
 User oil refiner: No  
 Used oil fuel marketer to burner: No  
 Used oil Specification marketer: No  
 Used oil transfer facility: No  
 Used oil transporter: No

Historical Generators:

Date form received by agency: 03/31/2008  
 Facility name: CELLO PROFESSIONAL PRODUCTS VICE SHERWIN-WILLIAMS  
 Classification: Small Quantity Generator

Date form received by agency: 02/20/2006  
 Facility name: CELLO PROFESSIONAL PRODUCTS VICE SHERWIN-WILLIAMS  
 Site name: SHERWIN-WILLIAMS - HAVRE DE GRACE  
 Classification: Large Quantity Generator

Date form received by agency: 02/20/2006  
 Facility name: CELLO PROFESSIONAL PRODUCTS VICE SHERWIN-WILLIAMS  
 Site name: SHERWIN-WILLIAMS - HAVRE DE GRACE  
 Classification: Large Quantity Generator

Date form received by agency: 02/25/2004  
 Facility name: CELLO PROFESSIONAL PRODUCTS VICE SHERWIN-WILLIAMS  
 Site name: SHERWIN WILLIAMS CONSUMER GROUP  
 Classification: Large Quantity Generator

Date form received by agency: 02/25/2002  
 Facility name: CELLO PROFESSIONAL PRODUCTS VICE SHERWIN-WILLIAMS  
 Site name: SHERWIN WILLIAMS CONSUMER GROUP  
 Classification: Large Quantity Generator

Date form received by agency: 02/23/2000  
 Facility name: CELLO PROFESSIONAL PRODUCTS VICE SHERWIN-WILLIAMS  
 Site name: SHERWIN-WILLIAMS CONSUMER GROUP  
 Classification: Large Quantity Generator

Date form received by agency: 02/05/1999  
 Facility name: CELLO PROFESSIONAL PRODUCTS VICE SHERWIN-WILLIAMS  
 Site name: SHERWIN WILLIAMS CONSUMERS GROUP  
 Classification: Small Quantity Generator

Date form received by agency: 02/26/1998  
 Facility name: CELLO PROFESSIONAL PRODUCTS VICE SHERWIN-WILLIAMS  
 Site name: SHERWIN WILLIAMS  
 Classification: Large Quantity Generator

Date form received by agency: 01/24/1996  
 Facility name: CELLO PROFESSIONAL PRODUCTS VICE SHERWIN-WILLIAMS  
 Site name: CELLO CORP  
 Classification: Large Quantity Generator

Date form received by agency: 02/04/1994  
 Facility name: CELLO PROFESSIONAL PRODUCTS VICE SHERWIN-WILLIAMS  
 Site name: CELLO CORPORATION

MAP FINDINGS

Map ID  
 Direction  
 Distance  
 Distance (ft.)Site

EDR ID Number  
 EPA ID Number

Database(s)

**CELLO PROFESSIONAL PRODUCTS (Continued)**

**1000290025**

Classification: Large Quantity Generator

Date form received by agency: 03/20/1992

Facility name: CELLO PROFESSIONAL PRODUCTS VICE SHERWIN-WILLIAMS

Site name: CELLO CORPORATION

Classification: Large Quantity Generator

Date form received by agency: 02/27/1990

Facility name: CELLO PROFESSIONAL PRODUCTS VICE SHERWIN-WILLIAMS

Site name: CELLO CORPORATION

Classification: Large Quantity Generator

**Hazardous Waste Summary:**

Waste code: D001

Waste name: IGNITABLE HAZARDOUS WASTES ARE THOSE WASTES WHICH HAVE A FLASHPOINT OF LESS THAN 140 DEGREES FAHRENHEIT AS DETERMINED BY A PENSKEY-MARTENS CLOSED CUP FLASH POINT TESTER. ANOTHER METHOD OF DETERMINING THE FLASH POINT OF A WASTE IS TO REVIEW THE MATERIAL SAFETY DATA SHEET, WHICH CAN BE OBTAINED FROM THE MANUFACTURER OR DISTRIBUTOR OF THE MATERIAL. LACQUER THINNER IS AN EXAMPLE OF A COMMONLY USED SOLVENT WHICH WOULD BE CONSIDERED AS IGNITABLE HAZARDOUS WASTE.

Waste code: D002

Waste name: A WASTE WHICH HAS A PH OF LESS THAN 2 OR GREATER THAN 12.5 IS CONSIDERED TO BE A CORROSIVE HAZARDOUS WASTE. SODIUM HYDROXIDE, A CAUSTIC SOLUTION WITH A HIGH PH, IS OFTEN USED BY INDUSTRIES TO CLEAN OR DEGREASE PARTS. HYDROCHLORIC ACID, A SOLUTION WITH A LOW PH, IS USED BY MANY INDUSTRIES TO CLEAN METAL PARTS PRIOR TO PAINTING. WHEN THESE CAUSTIC OR ACID SOLUTIONS BECOME CONTAMINATED AND MUST BE DISPOSED, THE WASTE WOULD BE A CORROSIVE HAZARDOUS WASTE.

Waste code: D001

Waste name: IGNITABLE HAZARDOUS WASTES ARE THOSE WASTES WHICH HAVE A FLASHPOINT OF LESS THAN 140 DEGREES FAHRENHEIT AS DETERMINED BY A PENSKEY-MARTENS CLOSED CUP FLASH POINT TESTER. ANOTHER METHOD OF DETERMINING THE FLASH POINT OF A WASTE IS TO REVIEW THE MATERIAL SAFETY DATA SHEET, WHICH CAN BE OBTAINED FROM THE MANUFACTURER OR DISTRIBUTOR OF THE MATERIAL. LACQUER THINNER IS AN EXAMPLE OF A COMMONLY USED SOLVENT WHICH WOULD BE CONSIDERED AS IGNITABLE HAZARDOUS WASTE.

Waste code: D002

Waste name: A WASTE WHICH HAS A PH OF LESS THAN 2 OR GREATER THAN 12.5 IS CONSIDERED TO BE A CORROSIVE HAZARDOUS WASTE. SODIUM HYDROXIDE, A CAUSTIC SOLUTION WITH A HIGH PH, IS OFTEN USED BY INDUSTRIES TO CLEAN OR DEGREASE PARTS. HYDROCHLORIC ACID, A SOLUTION WITH A LOW PH, IS USED BY MANY INDUSTRIES TO CLEAN METAL PARTS PRIOR TO PAINTING. WHEN THESE CAUSTIC OR ACID SOLUTIONS BECOME CONTAMINATED AND MUST BE DISPOSED, THE WASTE WOULD BE A CORROSIVE HAZARDOUS WASTE.

**Facility Has Received Notices of Violations:**

Regulation violated: Not reported  
 Area of violation: Generators - General  
 Date violation determined: 06/26/1987  
 Date achieved compliance: 10/04/1990  
 Violation lead agency: State  
 Enforcement action: WRITTEN INFORMAL

MAP FINDINGS

Map ID  
 Direction  
 Distance  
 Distance (ft.)Site

EDR ID Number

Database(s) EPA ID Number

**CELLO PROFESSIONAL PRODUCTS (Continued)**

**1000290025**

Enforcement action date: 06/26/1987  
 Enf. disposition status: Not reported  
 Enf. disp. status date: Not reported  
 Enforcement lead agency: State  
 Proposed penalty amount: Not reported  
 Final penalty amount: Not reported  
 Paid penalty amount: Not reported

Regulation violated: Not reported  
 Area of violation: Generators - General  
 Date violation determined: 04/08/1986  
 Date achieved compliance: 01/05/1987  
 Violation lead agency: State  
 Enforcement action: WRITTEN INFORMAL  
 Enforcement action date: 04/09/1986  
 Enf. disposition status: Not reported  
 Enf. disp. status date: Not reported  
 Enforcement lead agency: State  
 Proposed penalty amount: Not reported  
 Final penalty amount: Not reported  
 Paid penalty amount: Not reported

Regulation violated: Not reported  
 Area of violation: Generators - General  
 Date violation determined: 12/09/1985  
 Date achieved compliance: 01/05/1987  
 Violation lead agency: State  
 Enforcement action: WRITTEN INFORMAL  
 Enforcement action date: 12/09/1985  
 Enf. disposition status: Not reported  
 Enf. disp. status date: Not reported  
 Enforcement lead agency: State  
 Proposed penalty amount: Not reported  
 Final penalty amount: Not reported  
 Paid penalty amount: Not reported

Evaluation Action Summary:  
 Evaluation date: 03/07/2006  
 Evaluation: COMPLIANCE EVALUATION INSPECTION ON-SITE  
 Area of violation: Not reported  
 Date achieved compliance: Not reported  
 Evaluation lead agency: State

Evaluation date: 02/07/2000  
 Evaluation: COMPLIANCE EVALUATION INSPECTION ON-SITE  
 Area of violation: Not reported  
 Date achieved compliance: Not reported  
 Evaluation lead agency: State

Evaluation date: 04/21/1994  
 Evaluation: COMPLIANCE SCHEDULE EVALUATION  
 Area of violation: Not reported  
 Date achieved compliance: Not reported  
 Evaluation lead agency: State

Evaluation date: 01/11/1994  
 Evaluation: COMPLIANCE EVALUATION INSPECTION ON-SITE

MAP FINDINGS

Map ID  
 Direction  
 Distance  
 Distance (ft.)Site

EDR ID Number

Database(s) EPA ID Number

**CELLO PROFESSIONAL PRODUCTS (Continued)**

**1000290025**

Area of violation:	Not reported
Date achieved compliance:	Not reported
Evaluation lead agency:	State
Evaluation date:	10/04/1990
Evaluation:	COMPLIANCE EVALUATION INSPECTION ON-SITE
Area of violation:	Not reported
Date achieved compliance:	Not reported
Evaluation lead agency:	State
Evaluation date:	06/26/1987
Evaluation:	COMPLIANCE EVALUATION INSPECTION ON-SITE
Area of violation:	Generators - General
Date achieved compliance:	10/04/1990
Evaluation lead agency:	State
Evaluation date:	01/05/1987
Evaluation:	COMPLIANCE EVALUATION INSPECTION ON-SITE
Area of violation:	Not reported
Date achieved compliance:	Not reported
Evaluation lead agency:	State
Evaluation date:	04/08/1986
Evaluation:	FOCUSED COMPLIANCE INSPECTION
Area of violation:	Generators - General
Date achieved compliance:	01/05/1987
Evaluation lead agency:	State
Evaluation date:	04/08/1986
Evaluation:	COMPLIANCE SCHEDULE EVALUATION
Area of violation:	Not reported
Date achieved compliance:	Not reported
Evaluation lead agency:	State
Evaluation date:	12/09/1985
Evaluation:	COMPLIANCE SCHEDULE EVALUATION
Area of violation:	Generators - General
Date achieved compliance:	01/05/1987
Evaluation lead agency:	State

TRIS:

[Click this hyperlink](#) while viewing on your computer to access  
 1 additional US\_TRIS: record(s) in the EDR Site Report.

SSTS:

Product:	CELLO #10 HOSPITAL DISINFECTANT
Contact:	Not reported
Status:	Not reported
Registration Number:	000257MD001
Report Year:	2003
Permit:	Registered
Product Number:	04737100129059667
Product Type:	End-use blend, formulation, or concentrate
Product Class:	Disinfectant, germicide, sanitizer
Product Use:	All other products
UOM:	Not reported
Market:	Marketed in the United States

MAP FINDINGS

Map ID  
 Direction  
 Distance  
 Distance (ft.)Site

EDR ID Number

Database(s) EPA ID Number

**CELLO PROFESSIONAL PRODUCTS (Continued)**

**1000290025**

Region: 03  
 Zero product: Not reported  
 Pesticide RUP report: Not reported

Product: SAFER BOWL NON ACID BOWL CLEANER  
 Contact: Not reported  
 Status: Not reported  
 Registration Number: 000257MD001  
 Report Year: 2003  
 Permit: Registered  
 Product Number: 04737100097014531  
 Product Type: End-use blend, formulation, or concentrate  
 Product Class: Disinfectant, germicide, sanitizer  
 Product Use: All other products  
 UOM: Not reported  
 Market: Marketed in the United States  
 Region: 03  
 Zero product: Not reported  
 Pesticide RUP report: Not reported

Product: CELLO CITRICIDE DISINFECTANT  
 Contact: Not reported  
 Status: Not reported  
 Registration Number: 000257MD001  
 Report Year: 2003  
 Permit: Registered  
 Product Number: 00683600165059667  
 Product Type: End-use blend, formulation, or concentrate  
 Product Class: Disinfectant, germicide, sanitizer  
 Product Use: All other products  
 UOM: Not reported  
 Market: Marketed in the United States  
 Region: 03  
 Zero product: Not reported  
 Pesticide RUP report: Not reported

Product: CELLO DBC BATHROOM CLEANER  
 Contact: Not reported  
 Status: Not reported  
 Registration Number: 000257MD001  
 Report Year: 2003  
 Permit: Registered  
 Product Number: 04737100097059667  
 Product Type: End-use blend, formulation, or concentrate  
 Product Class: Disinfectant, germicide, sanitizer  
 Product Use: All other products  
 UOM: Not reported  
 Market: Marketed in the United States  
 Region: 03  
 Zero product: Not reported  
 Pesticide RUP report: Not reported

Product: CELLO FRESH PINE  
 Contact: Not reported  
 Status: Not reported  
 Registration Number: 000257MD001  
 Report Year: 2003

MAP FINDINGS

Map ID  
 Direction  
 Distance  
 Distance (ft.)Site

EDR ID Number  
 EPA ID Number

Database(s)

**CELLO PROFESSIONAL PRODUCTS (Continued)**

**1000290025**

Permit: Registered  
 Product Number: 01364800011059667  
 Product Type: End-use blend, formulation, or concentrate  
 Product Class: Disinfectant, germicide, sanitizer  
 Product Use: All other products  
 UOM: Not reported  
 Market: Marketed in the United States  
 Region: 03  
 Zero product: Not reported  
 Pesticide RUP report: Not reported

Product: CELLO GLADIATOR  
 Contact: Not reported  
 Status: Not reported  
 Registration Number: 000257MD001  
 Report Year: 2003  
 Permit: Registered  
 Product Number: 00183900083059667  
 Product Type: End-use blend, formulation, or concentrate  
 Product Class: Disinfectant, germicide, sanitizer  
 Product Use: All other products  
 UOM: Not reported  
 Market: Marketed in the United States  
 Region: 03  
 Zero product: Not reported  
 Pesticide RUP report: Not reported

Product: CELLO LEMON EXTRA  
 Contact: Not reported  
 Status: Not reported  
 Registration Number: 000257MD001  
 Report Year: 2003  
 Permit: Registered  
 Product Number: 04737100131059667  
 Product Type: End-use blend, formulation, or concentrate  
 Product Class: Disinfectant, germicide, sanitizer  
 Product Use: All other products  
 UOM: Not reported  
 Market: Marketed in the United States  
 Region: 03  
 Zero product: Not reported  
 Pesticide RUP report: Not reported

Product: CELLO MINT ODOR  
 Contact: Not reported  
 Status: Not reported  
 Registration Number: 000257MD001  
 Report Year: 2003  
 Permit: Registered  
 Product Number: 00683600167059667  
 Product Type: End-use blend, formulation, or concentrate  
 Product Class: Disinfectant, germicide, sanitizer  
 Product Use: All other products  
 UOM: Not reported  
 Market: Marketed in the United States  
 Region: 03  
 Zero product: Not reported

MAP FINDINGS

Map ID  
 Direction  
 Distance  
 Distance (ft.)Site

EDR ID Number  
 EPA ID Number

Database(s)

**CELLO PROFESSIONAL PRODUCTS (Continued)**

**1000290025**

Pesticide RUP report: Not reported

Product: CELLO RITE PINE DISINFECTANT CLEANER  
 Contact: Not reported  
 Status: Not reported  
 Registration Number: 000257MD001  
 Report Year: 2003  
 Permit: Registered  
 Product Number: 00183900112059667  
 Product Type: End-use blend, formulation, or concentrate  
 Product Class: Disinfectant, germicide, sanitizer  
 Product Use: All other products  
 UOM: Not reported  
 Market: Marketed in the United States  
 Region: 03  
 Zero product: Not reported  
 Pesticide RUP report: Not reported

Product: CELLO S'GONE  
 Contact: Not reported  
 Status: Not reported  
 Registration Number: 000257MD001  
 Report Year: 2003  
 Permit: Registered  
 Product Number: 00183900084059667  
 Product Type: End-use blend, formulation, or concentrate  
 Product Class: Disinfectant, germicide, sanitizer  
 Product Use: All other products  
 UOM: Not reported  
 Market: Marketed in the United States  
 Region: 03  
 Zero product: Not reported  
 Pesticide RUP report: Not reported

Product: CELLO S'GONE  
 Contact: Not reported  
 Status: Not reported  
 Registration Number: 000257MD001  
 Report Year: 2003  
 Permit: Registered  
 Product Number: 01090000057059667  
 Product Type: End-use blend, formulation, or concentrate  
 Product Class: Disinfectant, germicide, sanitizer  
 Product Use: All other products  
 UOM: Not reported  
 Market: Marketed in the United States  
 Region: 03  
 Zero product: Not reported  
 Pesticide RUP report: Not reported

Product: CELLO SAFE-T-BOWL PLUS  
 Contact: Not reported  
 Status: Not reported  
 Registration Number: 000257MD001  
 Report Year: 2003  
 Permit: Registered  
 Product Number: 04737100097059667

MAP FINDINGS

Map ID  
 Direction  
 Distance  
 Distance (ft.)Site

EDR ID Number

Database(s) EPA ID Number

**CELLO PROFESSIONAL PRODUCTS (Continued)**

**1000290025**

Product Type: End-use blend, formulation, or concentrate  
 Product Class: Disinfectant, germicide, sanitizer  
 Product Use: All other products  
 UOM: Not reported  
 Market: Marketed in the United States  
 Region: 03  
 Zero product: Not reported  
 Pesticide RUP report: Not reported

Product: CELLO SIR JOHN BOWL CLEANER  
 Contact: Not reported  
 Status: Not reported  
 Registration Number: 000257MD001  
 Report Year: 2003  
 Permit: Registered  
 Product Number: 00183900104059667  
 Product Type: End-use blend, formulation, or concentrate  
 Product Class: Disinfectant, germicide, sanitizer  
 Product Use: All other products  
 UOM: Not reported  
 Market: Marketed in the United States  
 Region: 03  
 Zero product: Not reported  
 Pesticide RUP report: Not reported

Product: CELLO SOLARCIDE HBV  
 Contact: Not reported  
 Status: Not reported  
 Registration Number: 000257MD001  
 Report Year: 2003  
 Permit: Registered  
 Product Number: 06117800001059667  
 Product Type: End-use blend, formulation, or concentrate  
 Product Class: Disinfectant, germicide, sanitizer  
 Product Use: All other products  
 UOM: Not reported  
 Market: Marketed in the United States  
 Region: 03  
 Zero product: Not reported  
 Pesticide RUP report: Not reported

Product: CELLO SWITER SOWL CLEANER  
 Contact: Not reported  
 Status: Not reported  
 Registration Number: 000257MD001  
 Report Year: 2003  
 Permit: Registered  
 Product Number: 00183900105059667  
 Product Type: End-use blend, formulation, or concentrate  
 Product Class: Disinfectant, germicide, sanitizer  
 Product Use: All other products  
 UOM: Not reported  
 Market: Marketed in the United States  
 Region: 03  
 Zero product: Not reported  
 Pesticide RUP report: Not reported



MAP FINDINGS

Map ID  
 Direction  
 Distance  
 Distance (ft.)Site

EDR ID Number

Database(s) EPA ID Number

**CELLO PROFESSIONAL PRODUCTS (Continued)**

**1000290025**

Product: CELLO THE RIGHT 1 PLUS  
 Contact: Not reported  
 Status: Not reported  
 Registration Number: 000257MD001  
 Report Year: 2003  
 Permit: Registered  
 Product Number: 04737100101059667  
 Product Type: End-use blend, formulation, or concentrate  
 Product Class: Disinfectant, germicide, sanitizer  
 Product Use: All other products  
 UOM: Not reported  
 Market: Marketed in the United States  
 Region: 03  
 Zero product: Not reported  
 Pesticide RUP report: Not reported

Product: CELLO TRURITE BLEACH  
 Contact: Not reported  
 Status: Not reported  
 Registration Number: 000257MD001  
 Report Year: 2003  
 Permit: Registered  
 Product Number: 06760300009059667  
 Product Type: End-use blend, formulation, or concentrate  
 Product Class: Disinfectant, germicide, sanitizer  
 Product Use: All other products  
 UOM: Not reported  
 Market: Marketed in the United States  
 Region: 03  
 Zero product: Not reported  
 Pesticide RUP report: Not reported

Product: H+H SUPER PINE  
 Contact: Not reported  
 Status: Not reported  
 Registration Number: 000257MD001  
 Report Year: 2003  
 Permit: Registered  
 Product Number: 01364800010056264  
 Product Type: End-use blend, formulation, or concentrate  
 Product Class: Disinfectant, germicide, sanitizer  
 Product Use: All other products  
 UOM: Not reported  
 Market: Marketed in the United States  
 Region: 03  
 Zero product: Not reported  
 Pesticide RUP report: Not reported

Product: H+H SUPER PINE  
 Contact: Not reported  
 Status: Not reported  
 Registration Number: 000257MD001  
 Report Year: 2003  
 Permit: Registered  
 Product Number: 01364800011056264  
 Product Type: End-use blend, formulation, or concentrate  
 Product Class: Disinfectant, germicide, sanitizer

MAP FINDINGS

Map ID  
 Direction  
 Distance  
 Distance (ft.)Site

EDR ID Number  
 EPA ID Number

Database(s)

**CELLO PROFESSIONAL PRODUCTS (Continued)**

**1000290025**

Product Use: All other products  
 UOM: Not reported  
 Market: Marketed in the United States  
 Region: 03  
 Zero product: Not reported  
 Pesticide RUP report: Not reported

Product: MANNY'S #4 FRESH MINT  
 Contact: Not reported  
 Status: Not reported  
 Registration Number: 000257MD001  
 Report Year: 2003  
 Permit: Registered  
 Product Number: 00683600167011949  
 Product Type: End-use blend, formulation, or concentrate  
 Product Class: Disinfectant, germicide, sanitizer  
 Product Use: All other products  
 UOM: Not reported  
 Market: Marketed in the United States  
 Region: 03  
 Zero product: Not reported  
 Pesticide RUP report: Not reported

Product: MANNY'S #5 256 EXTERMINATOR  
 Contact: Not reported  
 Status: Not reported  
 Registration Number: 000257MD001  
 Report Year: 2003  
 Permit: Registered  
 Product Number: 04737100129011949  
 Product Type: End-use blend, formulation, or concentrate  
 Product Class: Disinfectant, germicide, sanitizer  
 Product Use: All other products  
 UOM: Not reported  
 Market: Marketed in the United States  
 Region: 03  
 Zero product: Not reported  
 Pesticide RUP report: Not reported

Product: MANNY'S DISINFECTANT BOWL CLEANER  
 Contact: Not reported  
 Status: Not reported  
 Registration Number: 000257MD001  
 Report Year: 2003  
 Permit: Registered  
 Product Number: 00183900104011949  
 Product Type: End-use blend, formulation, or concentrate  
 Product Class: Disinfectant, germicide, sanitizer  
 Product Use: All other products  
 UOM: Not reported  
 Market: Marketed in the United States  
 Region: 03  
 Zero product: Not reported  
 Pesticide RUP report: Not reported

Product: MANNY'S SAFE-T-BOWL PLUS  
 Contact: Not reported

MAP FINDINGS

Map ID  
 Direction  
 Distance  
 Distance (ft.)Site

EDR ID Number

Database(s) EPA ID Number

**CELLO PROFESSIONAL PRODUCTS (Continued)**

**1000290025**

Status: Not reported  
 Registration Number: 000257MD001  
 Report Year: 2003  
 Permit: Registered  
 Product Number: 04737100097011949  
 Product Type: End-use blend, formulation, or concentrate  
 Product Class: Disinfectant, germicide, sanitizer  
 Product Use: All other products  
 UOM: Not reported  
 Market: Marketed in the United States  
 Region: 03  
 Zero product: Not reported  
 Pesticide RUP report: Not reported

Product: MANNY'S SOLARCIDE HBV  
 Contact: Not reported  
 Status: Not reported  
 Registration Number: 000257MD001  
 Report Year: 2003  
 Permit: Registered  
 Product Number: 06117800001011949  
 Product Type: End-use blend, formulation, or concentrate  
 Product Class: Disinfectant, germicide, sanitizer  
 Product Use: All other products  
 UOM: Not reported  
 Market: Marketed in the United States  
 Region: 03  
 Zero product: Not reported  
 Pesticide RUP report: Not reported

Product: MANNY'S SPRAY N WIPE  
 Contact: Not reported  
 Status: Not reported  
 Registration Number: 000257MD001  
 Report Year: 2003  
 Permit: Registered  
 Product Number: 04737100097011949  
 Product Type: End-use blend, formulation, or concentrate  
 Product Class: Disinfectant, germicide, sanitizer  
 Product Use: All other products  
 UOM: Not reported  
 Market: Marketed in the United States  
 Region: 03  
 Zero product: Not reported  
 Pesticide RUP report: Not reported

Product: NORKEM NAVAJO PINE  
 Contact: Not reported  
 Status: Not reported  
 Registration Number: 000257MD001  
 Report Year: 2003  
 Permit: Registered  
 Product Number: 00183900112064334  
 Product Type: End-use blend, formulation, or concentrate  
 Product Class: Disinfectant, germicide, sanitizer  
 Product Use: All other products  
 UOM: Not reported

MAP FINDINGS

Map ID  
 Direction  
 Distance  
 Distance (ft.)Site

EDR ID Number

Database(s) EPA ID Number

**CELLO PROFESSIONAL PRODUCTS (Continued)**

**1000290025**

Market: Marketed in the United States  
 Region: 03  
 Zero product: Not reported  
 Pesticide RUP report: Not reported

Product: ODORITE MINT DISINFECTANT  
 Contact: Not reported  
 Status: Not reported  
 Registration Number: 000257MD001  
 Report Year: 2003  
 Permit: Registered  
 Product Number: 00683600167016275  
 Product Type: End-use blend, formulation, or concentrate  
 Product Class: Disinfectant, germicide, sanitizer  
 Product Use: All other products  
 UOM: Not reported  
 Market: Marketed in the United States  
 Region: 03  
 Zero product: Not reported  
 Pesticide RUP report: Not reported

Product: PINE FRESH DISINFECTANT CLEANER  
 Contact: Not reported  
 Status: Not reported  
 Registration Number: 000257MD001  
 Report Year: 2003  
 Permit: Registered  
 Product Number: 00988600019055552  
 Product Type: End-use blend, formulation, or concentrate  
 Product Class: Disinfectant, germicide, sanitizer  
 Product Use: All other products  
 UOM: Not reported  
 Market: Marketed in the United States  
 Region: 03  
 Zero product: Not reported  
 Pesticide RUP report: Not reported

Product: SAFE-N-KLEEN NON ACID BOWL CLEANER  
 Contact: Not reported  
 Status: Not reported  
 Registration Number: 000257MD001  
 Report Year: 2003  
 Permit: Registered  
 Product Number: 04737100097055552  
 Product Type: End-use blend, formulation, or concentrate  
 Product Class: Disinfectant, germicide, sanitizer  
 Product Use: All other products  
 UOM: Not reported  
 Market: Marketed in the United States  
 Region: 03  
 Zero product: Not reported  
 Pesticide RUP report: Not reported

Product: CELLO BRITE CARPET SANITIZER  
 Contact: Not reported  
 Status: Not reported  
 Registration Number: 000257MD001

MAP FINDINGS

Map ID  
 Direction  
 Distance  
 Distance (ft.)Site

EDR ID Number  
 EPA ID Number

Database(s)

**CELLO PROFESSIONAL PRODUCTS (Continued)**

**1000290025**

Report Year: 2003  
 Permit: Registered  
 Product Number: 00683600108059667  
 Product Type: End-use blend, formulation, or concentrate  
 Product Class: Disinfectant, germicide, sanitizer  
 Product Use: All other products  
 UOM: Not reported  
 Market: Marketed in the United States  
 Region: 03  
 Zero product: Not reported  
 Pesticide RUP report: Not reported

Product: #15 FRESH LEMON DISENFECTANT CLEANER  
 Contact: Not reported  
 Status: Not reported  
 Registration Number: 000257MD001  
 Report Year: 2004  
 Permit: Not reported  
 Product Number: 104737100131011949  
 Product Type: End-use blend, formulation, or concentrate  
 Product Class: Disinfectant, germicide, sanitizer  
 Product Use: All other products  
 UOM: Not reported  
 Market: Marketed in the United States  
 Region: Not reported  
 Zero product: Not reported  
 Pesticide RUP report: Not reported

Product: CELLO #10 HOSPITAL DISINFECTANT  
 Contact: Not reported  
 Status: Not reported  
 Registration Number: 000257MD001  
 Report Year: 2004  
 Permit: Not reported  
 Product Number: 104737100129000257  
 Product Type: End-use blend, formulation, or concentrate  
 Product Class: Disinfectant, germicide, sanitizer  
 Product Use: All other products  
 UOM: Not reported  
 Market: Marketed in the United States  
 Region: Not reported  
 Zero product: Not reported  
 Pesticide RUP report: Not reported

Product: CELLO BRITE CARPET SANITIZING CLEANER  
 Contact: Not reported  
 Status: Not reported  
 Registration Number: 000257MD001  
 Report Year: 2004  
 Permit: Not reported  
 Product Number: 100683600108059667  
 Product Type: End-use blend, formulation, or concentrate  
 Product Class: Disinfectant, germicide, sanitizer  
 Product Use: All other products  
 UOM: Not reported  
 Market: Marketed in the United States  
 Region: Not reported

MAP FINDINGS

Map ID  
 Direction  
 Distance  
 Distance (ft.)Site

EDR ID Number

Database(s) EPA ID Number

**CELLO PROFESSIONAL PRODUCTS (Continued)**

**1000290025**

Zero product: Not reported  
 Pesticide RUP report: Not reported

Product: CELLO CITRICIDE  
 Contact: Not reported  
 Status: Not reported  
 Registration Number: 000257MD001  
 Report Year: 2004  
 Permit: Not reported  
 Product Number: 100683600165000257  
 Product Type: End-use blend, formulation, or concentrate  
 Product Class: Disinfectant, germicide, sanitizer  
 Product Use: All other products  
 UOM: Not reported  
 Market: Marketed in the United States  
 Region: Not reported  
 Zero product: Not reported  
 Pesticide RUP report: Not reported

Product: CELLO DBC BATHROOM CLEANER  
 Contact: Not reported  
 Status: Not reported  
 Registration Number: 000257MD001  
 Report Year: 2004  
 Permit: Not reported  
 Product Number: 104737100097000257  
 Product Type: End-use blend, formulation, or concentrate  
 Product Class: Disinfectant, germicide, sanitizer  
 Product Use: All other products  
 UOM: Not reported  
 Market: Marketed in the United States  
 Region: Not reported  
 Zero product: Not reported  
 Pesticide RUP report: Not reported

Product: CELLO F-1000 SANITIZER  
 Contact: Not reported  
 Status: Not reported  
 Registration Number: 000257MD001  
 Report Year: 2004  
 Permit: Not reported  
 Product Number: 100683600070000257  
 Product Type: End-use blend, formulation, or concentrate  
 Product Class: Disinfectant, germicide, sanitizer  
 Product Use: All other products  
 UOM: Not reported  
 Market: Marketed in the United States  
 Region: Not reported  
 Zero product: Not reported  
 Pesticide RUP report: Not reported

Product: CELLO FRESH PINE  
 Contact: Not reported  
 Status: Not reported  
 Registration Number: 000257MD001  
 Report Year: 2004  
 Permit: Not reported

MAP FINDINGS

Map ID  
 Direction  
 Distance  
 Distance (ft.)Site

EDR ID Number

Database(s) EPA ID Number

**CELLO PROFESSIONAL PRODUCTS (Continued)**

**1000290025**

Product Number: 100988600019000257  
 Product Type: End-use blend, formulation, or concentrate  
 Product Class: Disinfectant, germicide, sanitizer  
 Product Use: All other products  
 UOM: Not reported  
 Market: Marketed in the United States  
 Region: Not reported  
 Zero product: Not reported  
 Pesticide RUP report: Not reported

Product: CELLO LEMON EXTRA  
 Contact: Not reported  
 Status: Not reported  
 Registration Number: 000257MD001  
 Report Year: 2004  
 Permit: Not reported  
 Product Number: 104737100131000257  
 Product Type: End-use blend, formulation, or concentrate  
 Product Class: Disinfectant, germicide, sanitizer  
 Product Use: All other products  
 UOM: Not reported  
 Market: Marketed in the United States  
 Region: Not reported  
 Zero product: Not reported  
 Pesticide RUP report: Not reported

Product: CELLO MINT ODOR  
 Contact: Not reported  
 Status: Not reported  
 Registration Number: 000257MD001  
 Report Year: 2004  
 Permit: Not reported  
 Product Number: 100683600167000257  
 Product Type: End-use blend, formulation, or concentrate  
 Product Class: Disinfectant, germicide, sanitizer  
 Product Use: All other products  
 UOM: Not reported  
 Market: Marketed in the United States  
 Region: Not reported  
 Zero product: Not reported  
 Pesticide RUP report: Not reported

Product: CELLO RITE PINE DISINFECTANT  
 Contact: Not reported  
 Status: Not reported  
 Registration Number: 000257MD001  
 Report Year: 2004  
 Permit: Not reported  
 Product Number: 100183900112000257  
 Product Type: End-use blend, formulation, or concentrate  
 Product Class: Disinfectant, germicide, sanitizer  
 Product Use: All other products  
 UOM: Not reported  
 Market: Marketed in the United States  
 Region: Not reported  
 Zero product: Not reported  
 Pesticide RUP report: Not reported

MAP FINDINGS

Map ID  
 Direction  
 Distance  
 Distance (ft.)Site

EDR ID Number

Database(s) EPA ID Number

**CELLO PROFESSIONAL PRODUCTS (Continued)**

**1000290025**

Product: CELLO SAFE-T-BOWL PLUS  
 Contact: Not reported  
 Status: Not reported  
 Registration Number: 000257MD001  
 Report Year: 2004  
 Permit: Not reported  
 Product Number: 104737100097000257  
 Product Type: End-use blend, formulation, or concentrate  
 Product Class: Disinfectant, germicide, sanitizer  
 Product Use: All other products  
 UOM: Not reported  
 Market: Marketed in the United States  
 Region: Not reported  
 Zero product: Not reported  
 Pesticide RUP report: Not reported

Product: DBC BATHROOM CLEANER  
 Contact: Not reported  
 Status: Not reported  
 Registration Number: 000257MD001  
 Report Year: 2004  
 Permit: Not reported  
 Product Number: 104737100097059667  
 Product Type: End-use blend, formulation, or concentrate  
 Product Class: Disinfectant, germicide, sanitizer  
 Product Use: All other products  
 UOM: Not reported  
 Market: Marketed in the United States  
 Region: Not reported  
 Zero product: Not reported  
 Pesticide RUP report: Not reported

Product: GLADIATOR  
 Contact: Not reported  
 Status: Not reported  
 Registration Number: 000257MD001  
 Report Year: 2004  
 Permit: Not reported  
 Product Number: 100183900083059667  
 Product Type: End-use blend, formulation, or concentrate  
 Product Class: Disinfectant, germicide, sanitizer  
 Product Use: All other products  
 UOM: Not reported  
 Market: Marketed in the United States  
 Region: Not reported  
 Zero product: Not reported  
 Pesticide RUP report: Not reported

Product: JRP PINE FRESH DISINFECTANT CLEANER  
 Contact: Not reported  
 Status: Not reported  
 Registration Number: 000257MD001  
 Report Year: 2004  
 Permit: Not reported  
 Product Number: 100988600019055552  
 Product Type: End-use blend, formulation, or concentrate  
 Product Class: Disinfectant, germicide, sanitizer



MAP FINDINGS

Map ID  
 Direction  
 Distance  
 Distance (ft.)Site

EDR ID Number  
 EPA ID Number

Database(s)

**CELLO PROFESSIONAL PRODUCTS (Continued)**

**1000290025**

Product Use: All other products  
 UOM: Not reported  
 Market: Marketed in the United States  
 Region: Not reported  
 Zero product: Not reported  
 Pesticide RUP report: Not reported

Product: MANNY'S CARPET SANITIZER  
 Contact: Not reported  
 Status: Not reported  
 Registration Number: 000257MD001  
 Report Year: 2004  
 Permit: Not reported  
 Product Number: 100683600108011949  
 Product Type: End-use blend, formulation, or concentrate  
 Product Class: Disinfectant, germicide, sanitizer  
 Product Use: All other products  
 UOM: Not reported  
 Market: Marketed in the United States  
 Region: Not reported  
 Zero product: Not reported  
 Pesticide RUP report: Not reported

Product: MANNY'S CMC #4 DISINFECTANT  
 Contact: Not reported  
 Status: Not reported  
 Registration Number: 000257MD001  
 Report Year: 2004  
 Permit: Not reported  
 Product Number: 100683600167011949  
 Product Type: End-use blend, formulation, or concentrate  
 Product Class: Disinfectant, germicide, sanitizer  
 Product Use: All other products  
 UOM: Not reported  
 Market: Marketed in the United States  
 Region: Not reported  
 Zero product: Not reported  
 Pesticide RUP report: Not reported

Product: MANNY'S CMC #5 256 EXTERMINATOR DIS  
 Contact: Not reported  
 Status: Not reported  
 Registration Number: 000257MD001  
 Report Year: 2004  
 Permit: Not reported  
 Product Number: 104737100129011949  
 Product Type: End-use blend, formulation, or concentrate  
 Product Class: Disinfectant, germicide, sanitizer  
 Product Use: All other products  
 UOM: Not reported  
 Market: Marketed in the United States  
 Region: Not reported  
 Zero product: Not reported  
 Pesticide RUP report: Not reported

Product: MANNY'S GLADIATOR TB  
 Contact: Not reported

MAP FINDINGS

Map ID  
 Direction  
 Distance  
 Distance (ft.)Site

EDR ID Number

Database(s) EPA ID Number

**CELLO PROFESSIONAL PRODUCTS (Continued)**

**1000290025**

Status: Not reported  
 Registration Number: 000257MD001  
 Report Year: 2004  
 Permit: Not reported  
 Product Number: 100183900083011949  
 Product Type: End-use blend, formulation, or concentrate  
 Product Class: Disinfectant, germicide, sanitizer  
 Product Use: All other products  
 UOM: Not reported  
 Market: Marketed in the United States  
 Region: Not reported  
 Zero product: Not reported  
 Pesticide RUP report: Not reported

Product: MANNY'S SPRAY LIQUID DISINFECTANT CREAMER  
 Contact: Not reported  
 Status: Not reported  
 Registration Number: 000257MD001  
 Report Year: 2004  
 Permit: Not reported  
 Product Number: 104737100097011949  
 Product Type: End-use blend, formulation, or concentrate  
 Product Class: Disinfectant, germicide, sanitizer  
 Product Use: All other products  
 UOM: Not reported  
 Market: Marketed in the United States  
 Region: Not reported  
 Zero product: Not reported  
 Pesticide RUP report: Not reported

Product: MINT ODOR  
 Contact: Not reported  
 Status: Not reported  
 Registration Number: 000257MD001  
 Report Year: 2004  
 Permit: Not reported  
 Product Number: 100683600167059667  
 Product Type: End-use blend, formulation, or concentrate  
 Product Class: Disinfectant, germicide, sanitizer  
 Product Use: All other products  
 UOM: Not reported  
 Market: Marketed in the United States  
 Region: Not reported  
 Zero product: Not reported  
 Pesticide RUP report: Not reported

Product: ODONTIC MINT DISINFECTANT  
 Contact: Not reported  
 Status: Not reported  
 Registration Number: 000257MD001  
 Report Year: 2004  
 Permit: Not reported  
 Product Number: 100683600167016275  
 Product Type: End-use blend, formulation, or concentrate  
 Product Class: Disinfectant, germicide, sanitizer  
 Product Use: All other products  
 UOM: Not reported

MAP FINDINGS

Map ID  
 Direction  
 Distance  
 Distance (ft.)Site

EDR ID Number

Database(s) EPA ID Number

**CELLO PROFESSIONAL PRODUCTS (Continued)**

**1000290025**

Market: Marketed in the United States  
 Region: Not reported  
 Zero product: Not reported  
 Pesticide RUP report: Not reported

Product: SAFE'N-KLEEN BOWL CLEANER  
 Contact: Not reported  
 Status: Not reported  
 Registration Number: 000257MD001  
 Report Year: 2004  
 Permit: Not reported  
 Product Number: 10473710009705552  
 Product Type: End-use blend, formulation, or concentrate  
 Product Class: Disinfectant, germicide, sanitizer  
 Product Use: All other products  
 UOM: Not reported  
 Market: Marketed in the United States  
 Region: Not reported  
 Zero product: Not reported  
 Pesticide RUP report: Not reported

Product: SAFE-T-BOWL PLUS  
 Contact: Not reported  
 Status: Not reported  
 Registration Number: 000257MD001  
 Report Year: 2004  
 Permit: Not reported  
 Product Number: 104737100097059667  
 Product Type: End-use blend, formulation, or concentrate  
 Product Class: Disinfectant, germicide, sanitizer  
 Product Use: All other products  
 UOM: Not reported  
 Market: Marketed in the United States  
 Region: Not reported  
 Zero product: Not reported  
 Pesticide RUP report: Not reported

Product: SAFER BOAT NON ACID BATHROOM CLEANER  
 Contact: Not reported  
 Status: Not reported  
 Registration Number: 000257MD001  
 Report Year: 2004  
 Permit: Not reported  
 Product Number: 104737100097014531  
 Product Type: End-use blend, formulation, or concentrate  
 Product Class: Disinfectant, germicide, sanitizer  
 Product Use: All other products  
 UOM: Not reported  
 Market: Marketed in the United States  
 Region: Not reported  
 Zero product: Not reported  
 Pesticide RUP report: Not reported

Product: CITRACIDE  
 Contact: Not reported  
 Status: Not reported  
 Registration Number: 000257MD001

MAP FINDINGS

Map ID  
 Direction  
 Distance  
 Distance (ft.)Site

EDR ID Number

Database(s) EPA ID Number

**CELLO PROFESSIONAL PRODUCTS (Continued)**

**1000290025**

Report Year: 2005  
 Permit: Not reported  
 Product Number: 00683600165000257  
 Product Type: End-use blend, formulation, or concentrate  
 Product Class: Disinfectant, germicide, sanitizer  
 Product Use: All other products  
 UOM: Not reported  
 Market: Marketed in the United States  
 Region: Not reported  
 Zero product: Not reported  
 Pesticide RUP report: Not reported

Product: #10 HOSPITAL DET. DIS.  
 Contact: Not reported  
 Status: Not reported  
 Registration Number: 000257MD001  
 Report Year: 2005  
 Permit: Not reported  
 Product Number: 04737100129000257  
 Product Type: End-use blend, formulation, or concentrate  
 Product Class: Disinfectant, germicide, sanitizer  
 Product Use: All other products  
 UOM: Not reported  
 Market: Marketed in the United States  
 Region: Not reported  
 Zero product: Not reported  
 Pesticide RUP report: Not reported

Product: SOLARCIDE HBV  
 Contact: Not reported  
 Status: Not reported  
 Registration Number: 000257MD001  
 Report Year: 2005  
 Permit: Not reported  
 Product Number: 06117800001000257  
 Product Type: End-use blend, formulation, or concentrate  
 Product Class: Disinfectant, germicide, sanitizer  
 Product Use: All other products  
 UOM: Not reported  
 Market: Marketed in the United States  
 Region: Not reported  
 Zero product: Not reported  
 Pesticide RUP report: Not reported

Product: SAEF-T-BOWL  
 Contact: Not reported  
 Status: Not reported  
 Registration Number: 000257MD001  
 Report Year: 2005  
 Permit: Not reported  
 Product Number: 04737100097000257  
 Product Type: End-use blend, formulation, or concentrate  
 Product Class: Disinfectant, germicide, sanitizer  
 Product Use: All other products  
 UOM: Not reported  
 Market: Marketed in the United States  
 Region: Not reported

MAP FINDINGS

Map ID  
 Direction  
 Distance  
 Distance (ft.)Site

EDR ID Number

Database(s) EPA ID Number

**CELLO PROFESSIONAL PRODUCTS (Continued)**

**1000290025**

Zero product: Not reported  
 Pesticide RUP report: Not reported

Product: RITE PINE  
 Contact: Not reported  
 Status: Not reported  
 Registration Number: 000257MD001  
 Report Year: 2005  
 Permit: Not reported  
 Product Number: 00183900112000257  
 Product Type: End-use blend, formulation, or concentrate  
 Product Class: Disinfectant, germicide, sanitizer  
 Product Use: All other products  
 UOM: Not reported  
 Market: Marketed in the United States  
 Region: Not reported  
 Zero product: Not reported  
 Pesticide RUP report: Not reported

Product: MINT ODOR DIS. CLNR  
 Contact: Not reported  
 Status: Not reported  
 Registration Number: 000257MD001  
 Report Year: 2005  
 Permit: Not reported  
 Product Number: 00683600167000257  
 Product Type: End-use blend, formulation, or concentrate  
 Product Class: Disinfectant, germicide, sanitizer  
 Product Use: All other products  
 UOM: Not reported  
 Market: Marketed in the United States  
 Region: Not reported  
 Zero product: Not reported  
 Pesticide RUP report: Not reported

Product: LEMON EXTRA "AND ABN"  
 Contact: Not reported  
 Status: Not reported  
 Registration Number: 000257MD001  
 Report Year: 2005  
 Permit: Not reported  
 Product Number: 04737100131000257  
 Product Type: End-use blend, formulation, or concentrate  
 Product Class: Disinfectant, germicide, sanitizer  
 Product Use: All other products  
 UOM: Not reported  
 Market: Marketed in the United States  
 Region: Not reported  
 Zero product: Not reported  
 Pesticide RUP report: Not reported

Product: GLADIATOR  
 Contact: Not reported  
 Status: Not reported  
 Registration Number: 000257MD001  
 Report Year: 2005  
 Permit: Not reported

MAP FINDINGS

Map ID  
 Direction  
 Distance  
 Distance (ft.)Site

EDR ID Number

Database(s) EPA ID Number

**CELLO PROFESSIONAL PRODUCTS (Continued)**

**1000290025**

Product Number: 00183900083000257  
 Product Type: End-use blend, formulation, or concentrate  
 Product Class: Disinfectant, germicide, sanitizer  
 Product Use: All other products  
 UOM: Not reported  
 Market: Marketed in the United States  
 Region: Not reported  
 Zero product: Not reported  
 Pesticide RUP report: Not reported

Product: FRESH PINE DIS.  
 Contact: Not reported  
 Status: Not reported  
 Registration Number: 000257MD001  
 Report Year: 2005  
 Permit: Not reported  
 Product Number: 00988600019000257  
 Product Type: End-use blend, formulation, or concentrate  
 Product Class: Disinfectant, germicide, sanitizer  
 Product Use: All other products  
 UOM: Not reported  
 Market: Marketed in the United States  
 Region: Not reported  
 Zero product: Not reported  
 Pesticide RUP report: Not reported

Product: F-1000 SANITIZER  
 Contact: Not reported  
 Status: Not reported  
 Registration Number: 000257MD001  
 Report Year: 2005  
 Permit: Not reported  
 Product Number: 00683600070000257  
 Product Type: End-use blend, formulation, or concentrate  
 Product Class: Disinfectant, germicide, sanitizer  
 Product Use: All other products  
 UOM: Not reported  
 Market: Marketed in the United States  
 Region: Not reported  
 Zero product: Not reported  
 Pesticide RUP report: Not reported

Product: MINT ODOR DIS. & CLEANER (#-#-257)  
 Contact: Not reported  
 Status: Not reported  
 Registration Number: 000257-MD-001  
 Report Year: 2006  
 Permit: Not reported  
 Product Number: 006836-00167  
 Product Type: Not reported  
 Product Class: Not reported  
 Product Use: Not reported  
 UOM: Not reported  
 Market: Not reported  
 Region: Not reported  
 Zero product: Not reported  
 Pesticide RUP report: Not reported

MAP FINDINGS

Map ID  
 Direction  
 Distance  
 Distance (ft.)Site

EDR ID Number

Database(s) EPA ID Number

**CELLO PROFESSIONAL PRODUCTS (Continued)**

**1000290025**

Product: LEMON EXTRA + ABNS/SUPPLEMENTALS (##-257)  
 Contact: Not reported  
 Status: Not reported  
 Registration Number: 000257-MD-001  
 Report Year: 2006  
 Permit: Not reported  
 Product Number: 047371-00131  
 Product Type: Not reported  
 Product Class: Not reported  
 Product Use: Not reported  
 UOM: Not reported  
 Market: Not reported  
 Region: Not reported  
 Zero product: Not reported  
 Pesticide RUP report: Not reported

Product: CLADIATOR (##-257)  
 Contact: Not reported  
 Status: Not reported  
 Registration Number: 000257-MD-001  
 Report Year: 2006  
 Permit: Not reported  
 Product Number: 006836-00083  
 Product Type: Not reported  
 Product Class: Not reported  
 Product Use: Not reported  
 UOM: Not reported  
 Market: Not reported  
 Region: Not reported  
 Zero product: Not reported  
 Pesticide RUP report: Not reported

Product: BREEZE RTU (##-4313) / SAFE-T-BOWL (##-257)  
 Contact: Not reported  
 Status: Not reported  
 Registration Number: 000257-MD-001  
 Report Year: 2006  
 Permit: Not reported  
 Product Number: 047371-00097  
 Product Type: Not reported  
 Product Class: Not reported  
 Product Use: Not reported  
 UOM: Not reported  
 Market: Not reported  
 Region: Not reported  
 Zero product: Not reported  
 Pesticide RUP report: Not reported

Product: 776 DIS, VIR & CLNR & ABNS/SUPPLEMENTALS  
 Contact: Not reported  
 Status: Not reported  
 Registration Number: 000257-MD-001  
 Report Year: 2006  
 Permit: Not reported  
 Product Number: 004313-00022  
 Product Type: Not reported  
 Product Class: Not reported

MAP FINDINGS

Map ID  
 Direction  
 Distance  
 Distance (ft.)Site

EDR ID Number  
 EPA ID Number

Database(s)

**CELLO PROFESSIONAL PRODUCTS (Continued)**

**1000290025**

Product Use: Not reported  
 UOM: Not reported  
 Market: Not reported  
 Region: Not reported  
 Zero product: Not reported  
 Pesticide RUP report: Not reported

Product: #10 HOSP. DISINFECTANT + ABNS/SUPPLEMENTALS (  
 Contact: Not reported  
 Status: Not reported  
 Registration Number: 000257-MD-001  
 Report Year: 2006  
 Permit: Not reported  
 Product Number: 047371-00129  
 Product Type: Not reported  
 Product Class: Not reported  
 Product Use: Not reported  
 UOM: Not reported  
 Market: Not reported  
 Region: Not reported  
 Zero product: Not reported  
 Pesticide RUP report: Not reported

Product: SHOWER PATROL & ABNS/SUPPLEMENTALS (##-4313)  
 Contact: Not reported  
 Status: Not reported  
 Registration Number: 000257-MD-001  
 Report Year: 2006  
 Permit: Not reported  
 Product Number: 006836-00086  
 Product Type: Not reported  
 Product Class: Not reported  
 Product Use: Not reported  
 UOM: Not reported  
 Market: Not reported  
 Region: Not reported  
 Zero product: Not reported  
 Pesticide RUP report: Not reported

Product: SOLARCIDE (##-257)  
 Contact: Not reported  
 Status: Not reported  
 Registration Number: 000257-MD-001  
 Report Year: 2006  
 Permit: Not reported  
 Product Number: 061178-00001  
 Product Type: Not reported  
 Product Class: Not reported  
 Product Use: Not reported  
 UOM: Not reported  
 Market: Not reported  
 Region: Not reported  
 Zero product: Not reported  
 Pesticide RUP report: Not reported

Product: 776 DIS, VIR & CLNR & ABNS/SUPPLEMENTALS  
 Contact: Not reported



MAP FINDINGS

Map ID  
 Direction  
 Distance  
 Distance (ft.)Site

EDR ID Number

Database(s) EPA ID Number

**CELLO PROFESSIONAL PRODUCTS (Continued)**

**1000290025**

Status: Not reported  
 Registration Number: 000257MD001  
 Report Year: 2007  
 Permit: Registered  
 Product Number: 00431300022  
 Product Type: End-use blend, formulation, or concentrate  
 Product Class: Disinfectant, germicide, sanitizer  
 Product Use: All other products  
 UOM: Not reported  
 Market: Marketed in the United States  
 Region: 03  
 Zero product: Not reported  
 Pesticide RUP report: Not reported

Product: #10 HOSP. DISINFECTANT + ABNS/SUPPLEMENTALS (##-257)  
 Contact: Not reported  
 Status: Not reported  
 Registration Number: 000257MD001  
 Report Year: 2007  
 Permit: Registered  
 Product Number: 04737100129  
 Product Type: End-use blend, formulation, or concentrate  
 Product Class: Disinfectant, germicide, sanitizer  
 Product Use: All other products  
 UOM: Not reported  
 Market: Marketed in the United States  
 Region: 03  
 Zero product: Not reported  
 Pesticide RUP report: Not reported

Product: BREEZE RTU (##-4313) / SAFE-T-BOWL (##-257) + ABNS  
 Contact: Not reported  
 Status: Not reported  
 Registration Number: 000257MD001  
 Report Year: 2007  
 Permit: Registered  
 Product Number: 04737100097  
 Product Type: End-use blend, formulation, or concentrate  
 Product Class: Disinfectant, germicide, sanitizer  
 Product Use: All other products  
 UOM: Not reported  
 Market: Marketed in the United States  
 Region: 03  
 Zero product: Not reported  
 Pesticide RUP report: Not reported

Product: SHOWER PATROL & ABNS/SUPPLEMENTALS (##-4313)  
 Contact: Not reported  
 Status: Not reported  
 Registration Number: 000257MD001  
 Report Year: 2007  
 Permit: Registered  
 Product Number: 00683600086  
 Product Type: End-use blend, formulation, or concentrate  
 Product Class: Disinfectant, germicide, sanitizer  
 Product Use: All other products  
 UOM: Not reported

MAP FINDINGS

Map ID  
 Direction  
 Distance  
 Distance (ft.)Site

EDR ID Number  
 EPA ID Number

Database(s)

**CELLO PROFESSIONAL PRODUCTS (Continued)**

**1000290025**

Market: Marketed in the United States  
 Region: 03  
 Zero product: Not reported  
 Pesticide RUP report: Not reported

Product: PINE II PINE ODOR + SUPPLEMENTALS  
 Contact: Not reported  
 Status: Not reported  
 Registration Number: 000257MD001  
 Report Year: 2007  
 Permit: Registered  
 Product Number: 00431300041  
 Product Type: End-use blend, formulation, or concentrate  
 Product Class: Disinfectant, germicide, sanitizer  
 Product Use: All other products  
 UOM: Not reported  
 Market: Marketed in the United States  
 Region: 03  
 Zero product: Not reported  
 Pesticide RUP report: Not reported

Product: OMNI-Q (##-4313) / GLADIATOR (##-257) + SUPPLEMENTALS  
 Contact: Not reported  
 Status: Not reported  
 Registration Number: 000257MD001  
 Report Year: 2007  
 Permit: Registered  
 Product Number: 00183900083  
 Product Type: End-use blend, formulation, or concentrate  
 Product Class: Disinfectant, germicide, sanitizer  
 Product Use: All other products  
 UOM: Not reported  
 Market: Marketed in the United States  
 Region: 03  
 Zero product: Not reported  
 Pesticide RUP report: Not reported

Product: MULTI-Q + SUPPLEMENTALS (##-4313)  
 Contact: Not reported  
 Status: Not reported  
 Registration Number: 000257MD001  
 Report Year: 2007  
 Permit: Registered  
 Product Number: 01032400063  
 Product Type: End-use blend, formulation, or concentrate  
 Product Class: Disinfectant, germicide, sanitizer  
 Product Use: All other products  
 UOM: Not reported  
 Market: Marketed in the United States  
 Region: 03  
 Zero product: Not reported  
 Pesticide RUP report: Not reported

Product: MINT ODOR DIS. & CLEANER (##-257)  
 Contact: Not reported  
 Status: Not reported  
 Registration Number: 000257MD001

MAP FINDINGS

Map ID  
 Direction  
 Distance  
 Distance (ft.)Site

EDR ID Number  
 EPA ID Number

Database(s)

**CELLO PROFESSIONAL PRODUCTS (Continued)**

**1000290025**

Report Year: 2007  
 Permit: Registered  
 Product Number: 00683600167  
 Product Type: End-use blend, formulation, or concentrate  
 Product Class: Disinfectant, germicide, sanitizer  
 Product Use: All other products  
 UOM: Not reported  
 Market: Marketed in the United States  
 Region: 03  
 Zero product: Not reported  
 Pesticide RUP report: Not reported

Product: MINT KLEANSE (#-#-68613)  
 Contact: Not reported  
 Status: Not reported  
 Registration Number: 000257MD001  
 Report Year: 2007  
 Permit: Registered  
 Product Number: 00683600165  
 Product Type: End-use blend, formulation, or concentrate  
 Product Class: Disinfectant, germicide, sanitizer  
 Product Use: All other products  
 UOM: Not reported  
 Market: Marketed in the United States  
 Region: 03  
 Zero product: Not reported  
 Pesticide RUP report: Not reported

Product: LEMON EXTRA DIS (#-#-257) / NEUTRACIDE 64 (#-#-4313) + SUPPL  
 Contact: Not reported  
 Status: Not reported  
 Registration Number: 000257MD001  
 Report Year: 2007  
 Permit: Registered  
 Product Number: 04737100131  
 Product Type: End-use blend, formulation, or concentrate  
 Product Class: Disinfectant, germicide, sanitizer  
 Product Use: All other products  
 UOM: Not reported  
 Market: Marketed in the United States  
 Region: 03  
 Zero product: Not reported  
 Pesticide RUP report: Not reported

Product: #10 HOSP. DISINFECTANT + ABNS/SUPPLEMENTALS  
 Contact: F TERRANOVA SR CHEMIST P: 410-939-8854  
 Status: Not reported  
 Registration Number: 000257-MD-001  
 Report Year: 2008  
 Permit: Not reported  
 Product Number: 47371-129-257  
 Product Type: End-use blend, formulation, or concentrate  
 Product Class: Not reported  
 Product Use: Not reported  
 UOM: Not reported  
 Market: Marketed in the United States  
 Region: 3

MAP FINDINGS

Map ID  
 Direction  
 Distance  
 Distance (ft.)Site

EDR ID Number  
 EPA ID Number

Database(s)

**CELLO PROFESSIONAL PRODUCTS (Continued)**

**1000290025**

Zero product: No  
 Pesticide RUP report: 2

Product: 776 DIS, VIR & CLNR & ABNS/SUPPLEMENTALS  
 Contact: F TERRANOVA SR CHEMIST P: 410-939-8854  
 Status: Not reported  
 Registration Number: 000257-MD-001  
 Report Year: 2008  
 Permit: Not reported  
 Product Number: 4313-22  
 Product Type: End-use blend, formulation, or concentrate  
 Product Class: Not reported  
 Product Use: Not reported  
 UOM: Not reported  
 Market: Marketed in the United States  
 Region: 3  
 Zero product: No  
 Pesticide RUP report: 2

Product: BREEZE RTU  
 Contact: F TERRANOVA SR CHEMIST P: 410-939-8854  
 Status: Not reported  
 Registration Number: 000257-MD-001  
 Report Year: 2008  
 Permit: Not reported  
 Product Number: 47371-97-4313  
 Product Type: End-use blend, formulation, or concentrate  
 Product Class: Not reported  
 Product Use: Not reported  
 UOM: Not reported  
 Market: Marketed in the United States  
 Region: 3  
 Zero product: No  
 Pesticide RUP report: 2

Product: GLADIATOR  
 Contact: F TERRANOVA SR CHEMIST P: 410-939-8854  
 Status: Not reported  
 Registration Number: 000257-MD-001  
 Report Year: 2008  
 Permit: Not reported  
 Product Number: 1839-83-257  
 Product Type: End-use blend, formulation, or concentrate  
 Product Class: Not reported  
 Product Use: Not reported  
 UOM: Not reported  
 Market: Marketed in the United States  
 Region: 3  
 Zero product: No  
 Pesticide RUP report: 2

Product: LEMON EXTRA DIS.  
 Contact: F TERRANOVA SR CHEMIST P: 410-939-8854  
 Status: Not reported  
 Registration Number: 000257-MD-001  
 Report Year: 2008  
 Permit: Not reported

MAP FINDINGS

Map ID  
 Direction  
 Distance  
 Distance (ft.)Site

EDR ID Number

Database(s) EPA ID Number

**CELLO PROFESSIONAL PRODUCTS (Continued)**

**1000290025**

Product Number: 47371-131-257  
 Product Type: End-use blend, formulation, or concentrate  
 Product Class: Not reported  
 Product Use: Not reported  
 UOM: Not reported  
 Market: Marketed in the United States  
 Region: 3  
 Zero product: No  
 Pesticide RUP report: 2

Product: SAFE-T-BOWL + ABNS  
 Contact: F TERRANOVA SR CHEMIST P: 410-939-8854  
 Status: Not reported  
 Registration Number: 000257-MD-001  
 Report Year: 2008  
 Permit: Not reported  
 Product Number: 47371-97-257  
 Product Type: End-use blend, formulation, or concentrate  
 Product Class: Not reported  
 Product Use: Not reported  
 UOM: Not reported  
 Market: Marketed in the United States  
 Region: 3  
 Zero product: No  
 Pesticide RUP report: 2

Product: SHOWER PATROL DIS.  
 Contact: F TERRANOVA SR CHEMIST P: 410-939-8854  
 Status: Not reported  
 Registration Number: 000257-MD-001  
 Report Year: 2008  
 Permit: Not reported  
 Product Number: 6836-86-4313  
 Product Type: End-use blend, formulation, or concentrate  
 Product Class: Not reported  
 Product Use: Not reported  
 UOM: Not reported  
 Market: Marketed in the United States  
 Region: 3  
 Zero product: No  
 Pesticide RUP report: 2

Product: OMNI-Q (##-4313)  
 Contact: F TERRANOVA SR CHEMIST P: 410-939-8854  
 Status: Not reported  
 Registration Number: 000257-MD-001  
 Report Year: 2008  
 Permit: Not reported  
 Product Number: 1839-83-4313  
 Product Type: End-use blend, formulation, or concentrate  
 Product Class: Not reported  
 Product Use: Not reported  
 UOM: Not reported  
 Market: Marketed in the United States  
 Region: 3  
 Zero product: No  
 Pesticide RUP report: 2

MAP FINDINGS

Map ID  
 Direction  
 Distance  
 Distance (ft.)Site

EDR ID Number

Database(s) EPA ID Number

**CELLO PROFESSIONAL PRODUCTS (Continued)**

**1000290025**

Product: NEUTRACIDE 64 + SUPPLEMENTALS  
 Contact: F TERRANOVA SR CHEMIST P: 410-939-8854  
 Status: Not reported  
 Registration Number: 000257-MD-001  
 Report Year: 2008  
 Permit: Not reported  
 Product Number: 47371-131-4313  
 Product Type: End-use blend, formulation, or concentrate  
 Product Class: Not reported  
 Product Use: Not reported  
 UOM: Not reported  
 Market: Marketed in the United States  
 Region: 3  
 Zero product: No  
 Pesticide RUP report: 2

Product: MULTI-Q SANITIZER  
 Contact: F TERRANOVA SR CHEMIST P: 410-939-8854  
 Status: Not reported  
 Registration Number: 000257-MD-001  
 Report Year: 2008  
 Permit: Not reported  
 Product Number: 10324-63-4313  
 Product Type: End-use blend, formulation, or concentrate  
 Product Class: Not reported  
 Product Use: Not reported  
 UOM: Not reported  
 Market: Marketed in the United States  
 Region: 3  
 Zero product: No  
 Pesticide RUP report: 2

Product: MINT ODOR DIS.  
 Contact: F TERRANOVA SR CHEMIST P: 410-939-8854  
 Status: Not reported  
 Registration Number: 000257-MD-001  
 Report Year: 2008  
 Permit: Not reported  
 Product Number: 6836-167-257  
 Product Type: End-use blend, formulation, or concentrate  
 Product Class: Not reported  
 Product Use: Not reported  
 UOM: Not reported  
 Market: Marketed in the United States  
 Region: 3  
 Zero product: No  
 Pesticide RUP report: 2

Product: MINT KLEANSE DIS.  
 Contact: F TERRANOVA SR CHEMIST P: 410-939-8854  
 Status: Not reported  
 Registration Number: 000257-MD-001  
 Report Year: 2008  
 Permit: Not reported  
 Product Number: 6836-165-68613  
 Product Type: End-use blend, formulation, or concentrate  
 Product Class: Not reported

MAP FINDINGS

Map ID  
 Direction  
 Distance  
 Distance (ft.)Site

EDR ID Number

Database(s) EPA ID Number

**CELLO PROFESSIONAL PRODUCTS (Continued)**

**1000290025**

Product Use: Not reported  
 UOM: Not reported  
 Market: Marketed in the United States  
 Region: 3  
 Zero product: No  
 Pesticide RUP report: 2

Product: PINE II PINE ODOR  
 Contact: F TERRANOVA SR CHEMIST P: 410-939-8854  
 Status: Not reported  
 Registration Number: 000257-MD-001  
 Report Year: 2008  
 Permit: Not reported  
 Product Number: 4313-41  
 Product Type: End-use blend, formulation, or concentrate  
 Product Class: Not reported  
 Product Use: Not reported  
 UOM: Not reported  
 Market: Marketed in the United States  
 Region: 3  
 Zero product: No  
 Pesticide RUP report: 2

**NY MANIFEST:**

EPA ID: MDD003073962  
 Country: USA  
 Mailing Name: SHERWIN WILLIAMS DIVERSIFIED BRANDS INC  
 Mailing Contact: EARL SEXTON  
 Mailing Address: 1354 OLD POST RD  
 Mailing Address 2: Not reported  
 Mailing City: HAVRE DE GRACE  
 Mailing State: MD  
 Mailing Zip: 21078  
 Mailing Zip4: Not reported  
 Mailing Country: USA  
 Mailing Phone: 410-939-1234

Document ID: NYG0575226  
 Manifest Status: Not reported  
 Trans1 State ID: NYD049253719  
 Trans2 State ID: Not reported  
 Generator Ship Date: 03/05/1998  
 Trans1 Recv Date: 03/05/1998  
 Trans2 Recv Date: Not reported  
 TSD Site Recv Date: 03/06/1998  
 Part A Recv Date: Not reported  
 Part B Recv Date: Not reported  
 Generator EPA ID: MDD003073962  
 Trans1 EPA ID: NYD049253719  
 Trans2 EPA ID: Not reported  
 TSD ID: 1306A0NY  
 Waste Code: D001 - NON-LISTED IGNITABLE WASTES  
 Quantity: 03122  
 Units: P - Pounds  
 Number of Containers: 007  
 Container Type: DM - Metal drums, barrels

MAP FINDINGS

Map ID  
 Direction  
 Distance  
 Distance (ft.)Site

EDR ID Number

Database(s) EPA ID Number

**CELLO PROFESSIONAL PRODUCTS (Continued)**

**1000290025**

Handling Method: B Incineration, heat recovery, burning.  
 Specific Gravity: 01.00  
 Waste Code: D002 - NON-LISTED CORROSIVE WASTES  
 Quantity: 00286  
 Units: P - Pounds  
 Number of Containers: 008  
 Container Type: DF - Fiberboard or plastic drums (glass)  
 Handling Method: T Chemical, physical, or biological treatment.  
 Specific Gravity: 01.00  
 Waste Code: D002 - NON-LISTED CORROSIVE WASTES  
 Quantity: 01412  
 Units: P - Pounds  
 Number of Containers: 004  
 Container Type: DM - Metal drums, barrels  
 Handling Method: T Chemical, physical, or biological treatment.  
 Specific Gravity: 01.00  
 Year: 98

Document ID: NYG0575235  
 Manifest Status: Not reported  
 Trans1 State ID: NYD049253719  
 Trans2 State ID: Not reported  
 Generator Ship Date: 03/05/1998  
 Trans1 Recv Date: 03/05/1998  
 Trans2 Recv Date: Not reported  
 TSD Site Recv Date: 03/06/1998  
 Part A Recv Date: Not reported  
 Part B Recv Date: Not reported  
 Generator EPA ID: MDD003073962  
 Trans1 EPA ID: NYD049253719  
 Trans2 EPA ID: Not reported  
 TSDF ID: 1306A0NY  
 Waste Code: D001 - NON-LISTED IGNITABLE WASTES  
 Quantity: 00501  
 Units: P - Pounds  
 Number of Containers: 001  
 Container Type: DM - Metal drums, barrels  
 Handling Method: B Incineration, heat recovery, burning.  
 Specific Gravity: 01.00  
 Waste Code: D001 - NON-LISTED IGNITABLE WASTES  
 Quantity: 00146  
 Units: P - Pounds  
 Number of Containers: 005  
 Container Type: CF - Fiber or plastic boxes, cartons  
 Handling Method: B Incineration, heat recovery, burning.  
 Specific Gravity: 01.00  
 Waste Code: D002 - NON-LISTED CORROSIVE WASTES  
 Quantity: 00204  
 Units: P - Pounds  
 Number of Containers: 007  
 Container Type: CF - Fiber or plastic boxes, cartons  
 Handling Method: B Incineration, heat recovery, burning.  
 Specific Gravity: 01.00  
 Year: 98



MAP FINDINGS

Map ID  
 Direction  
 Distance  
 Distance (ft.)Site

EDR ID Number  
 EPA ID Number

Database(s)

**CELLO PROFESSIONAL PRODUCTS (Continued)**

**1000290025**

Document ID: NYG1454229  
 Manifest Status: Not reported  
 Trans1 State ID: NYD049253719  
 Trans2 State ID: Not reported  
 Generator Ship Date: 08/20/1998  
 Trans1 Recv Date: 08/20/1998  
 Trans2 Recv Date: Not reported  
 TSD Site Recv Date: 08/24/1998  
 Part A Recv Date: Not reported  
 Part B Recv Date: Not reported  
 Generator EPA ID: MDD003073962  
 Trans1 EPA ID: NYD049253719  
 Trans2 EPA ID: Not reported  
 TSD ID: 1306AONY  
 Waste Code: D002 - NON-LISTED CORROSIVE WASTES  
 Quantity: 01443  
 Units: P - Pounds  
 Number of Containers: 004  
 Container Type: DM - Metal drums, barrels  
 Handling Method: T Chemical, physical, or biological treatment.  
 Specific Gravity: 01.00  
 Waste Code: D002 - NON-LISTED CORROSIVE WASTES  
 Quantity: 00190  
 Units: P - Pounds  
 Number of Containers: 004  
 Container Type: DF - Fiberboard or plastic drums (glass)  
 Handling Method: T Chemical, physical, or biological treatment.  
 Specific Gravity: 01.00  
 Year: 98

Document ID: NYG1454238  
 Manifest Status: Not reported  
 Trans1 State ID: NYD049253719  
 Trans2 State ID: Not reported  
 Generator Ship Date: 08/20/1998  
 Trans1 Recv Date: 08/20/1998  
 Trans2 Recv Date: Not reported  
 TSD Site Recv Date: 08/24/1998  
 Part A Recv Date: Not reported  
 Part B Recv Date: Not reported  
 Generator EPA ID: MDD003073962  
 Trans1 EPA ID: NYD049253719  
 Trans2 EPA ID: Not reported  
 TSD ID: 1306AONY  
 Waste Code: D001 - NON-LISTED IGNITABLE WASTES  
 Quantity: 00334  
 Units: P - Pounds  
 Number of Containers: 001  
 Container Type: DM - Metal drums, barrels  
 Handling Method: B Incineration, heat recovery, burning.  
 Specific Gravity: 01.00  
 Year: 98

Document ID: NYG1454346  
 Manifest Status: Not reported

MAP FINDINGS

Map ID  
 Direction  
 Distance  
 Distance (ft.)Site

EDR ID Number

Database(s) EPA ID Number

**CELLO PROFESSIONAL PRODUCTS (Continued)**

**1000290025**

Trans1 State ID: NYD049253719  
 Trans2 State ID: Not reported  
 Generator Ship Date: 08/20/1998  
 Trans1 Recv Date: 08/20/1998  
 Trans2 Recv Date: Not reported  
 TSD Site Recv Date: 08/24/1998  
 Part A Recv Date: Not reported  
 Part B Recv Date: Not reported  
 Generator EPA ID: MDD003073962  
 Trans1 EPA ID: NYD049253719  
 Trans2 EPA ID: Not reported  
 TSDF ID: 1306AONY  
 Waste Code: D009 - MERCURY 0.2 MG/L TCLP  
 Quantity: 00080  
 Units: P - Pounds  
 Number of Containers: 004  
 Container Type: CF - Fiber or plastic boxes, cartons  
 Handling Method: R Material recovery of more than 75 percent of the total material.  
 Specific Gravity: 01.00  
 Waste Code: D009 - MERCURY 0.2 MG/L TCLP  
 Quantity: 00026  
 Units: P - Pounds  
 Number of Containers: 002  
 Container Type: CF - Fiber or plastic boxes, cartons  
 Handling Method: R Material recovery of more than 75 percent of the total material.  
 Specific Gravity: 01.00  
 Year: 98

Document ID: NYG1455714  
 Manifest Status: Not reported  
 Trans1 State ID: NYD049253719  
 Trans2 State ID: Not reported  
 Generator Ship Date: 09/03/1998  
 Trans1 Recv Date: 09/03/1998  
 Trans2 Recv Date: Not reported  
 TSD Site Recv Date: 09/04/1998  
 Part A Recv Date: Not reported  
 Part B Recv Date: Not reported  
 Generator EPA ID: MDD003073962  
 Trans1 EPA ID: NYD049253719  
 Trans2 EPA ID: Not reported  
 TSDF ID: 22969NNY  
 Waste Code: D001 - NON-LISTED IGNITABLE WASTES  
 Quantity: 00020  
 Units: G - Gallons (liquids only)\* (8.3 pounds)  
 Number of Containers: 001  
 Container Type: DM - Metal drums, barrels  
 Handling Method: T Chemical, physical, or biological treatment.  
 Specific Gravity: 01.00  
 Waste Code: D001 - NON-LISTED IGNITABLE WASTES  
 Quantity: 00020  
 Units: G - Gallons (liquids only)\* (8.3 pounds)  
 Number of Containers: 001  
 Container Type: DM - Metal drums, barrels  
 Handling Method: T Chemical, physical, or biological treatment.  
 Specific Gravity: 01.00

MAP FINDINGS

Map ID  
 Direction  
 Distance  
 Distance (ft.)Site

EDR ID Number

Database(s) EPA ID Number

**CELLO PROFESSIONAL PRODUCTS (Continued)**

**1000290025**

Waste Code: D022 - CHLOROFORM 6.0 MG/L TCLP  
 Quantity: 00015  
 Units: G - Gallons (liquids only)\* (8.3 pounds)  
 Number of Containers: 001  
 Container Type: DM - Metal drums, barrels  
 Handling Method: T Chemical, physical, or biological treatment.  
 Specific Gravity: 01.00  
 Year: 98

Document ID: NYG1455723  
 Manifest Status: Not reported  
 Trans1 State ID: NYD049253719  
 Trans2 State ID: Not reported  
 Generator Ship Date: 09/03/1998  
 Trans1 Recv Date: 09/03/1998  
 Trans2 Recv Date: Not reported  
 TSD Site Recv Date: 09/04/1998  
 Part A Recv Date: Not reported  
 Part B Recv Date: Not reported  
 Generator EPA ID: MDD003073962  
 Trans1 EPA ID: NYD049253719  
 Trans2 EPA ID: Not reported  
 TSDF ID: 22969NNY  
 Waste Code: D022 - CHLOROFORM 6.0 MG/L TCLP  
 Quantity: 00015  
 Units: G - Gallons (liquids only)\* (8.3 pounds)  
 Number of Containers: 001  
 Container Type: DM - Metal drums, barrels  
 Handling Method: T Chemical, physical, or biological treatment.  
 Specific Gravity: 01.00  
 Waste Code: D002 - NON-LISTED CORROSIVE WASTES  
 Quantity: 00018  
 Units: G - Gallons (liquids only)\* (8.3 pounds)  
 Number of Containers: 001  
 Container Type: DM - Metal drums, barrels  
 Handling Method: T Chemical, physical, or biological treatment.  
 Specific Gravity: 01.00  
 Waste Code: U181 - 5-NITRO-O-TOLUIDINE  
 Quantity: 00001  
 Units: G - Gallons (liquids only)\* (8.3 pounds)  
 Number of Containers: 001  
 Container Type: DF - Fiberboard or plastic drums (glass)  
 Handling Method: T Chemical, physical, or biological treatment.  
 Specific Gravity: 01.00  
 Year: 98

Document ID: NYG1455732  
 Manifest Status: Not reported  
 Trans1 State ID: NYD049253719  
 Trans2 State ID: Not reported  
 Generator Ship Date: 09/03/1998  
 Trans1 Recv Date: 09/03/1998  
 Trans2 Recv Date: Not reported  
 TSD Site Recv Date: 09/04/1998  
 Part A Recv Date: Not reported

MAP FINDINGS

Map ID  
 Direction  
 Distance  
 Distance (ft.)Site

EDR ID Number

Database(s) EPA ID Number

**CELLO PROFESSIONAL PRODUCTS (Continued)**

**1000290025**

Part B Recv Date: Not reported  
 Generator EPA ID: MDD003073962  
 Trans1 EPA ID: NYD049253719  
 Trans2 EPA ID: Not reported  
 TSD ID: 22969NNY  
 Waste Code: D002 - NON-LISTED CORROSIVE WASTES  
 Quantity: 00001  
 Units: G - Gallons (liquids only)\* (8.3 pounds)  
 Number of Containers: 001  
 Container Type: DF - Fiberboard or plastic drums (glass)  
 Handling Method: T Chemical, physical, or biological treatment.  
 Specific Gravity: 01.00  
 Waste Code: D001 - NON-LISTED IGNITABLE WASTES  
 Quantity: 00014  
 Units: G - Gallons (liquids only)\* (8.3 pounds)  
 Number of Containers: 001  
 Container Type: DM - Metal drums, barrels  
 Handling Method: T Chemical, physical, or biological treatment.  
 Specific Gravity: 01.00  
 Year: 98

Document ID: NYG1880604  
 Manifest Status: Not reported  
 Trans1 State ID: NYD049253719  
 Trans2 State ID: Not reported  
 Generator Ship Date: 07/05/2001  
 Trans1 Recv Date: 07/05/2001  
 Trans2 Recv Date: Not reported  
 TSD Site Recv Date: 07/06/2001  
 Part A Recv Date: Not reported  
 Part B Recv Date: Not reported  
 Generator EPA ID: MDD003073962  
 Trans1 EPA ID: NYD049253719  
 Trans2 EPA ID: Not reported  
 TSD ID: 8604B6NY  
 Waste Code: D001 - NON-LISTED IGNITABLE WASTES  
 Quantity: 01077  
 Units: P - Pounds  
 Number of Containers: 002  
 Container Type: DF - Fiberboard or plastic drums (glass)  
 Handling Method: T Chemical, physical, or biological treatment.  
 Specific Gravity: 01.00  
 Waste Code: D002 - NON-LISTED CORROSIVE WASTES  
 Quantity: 01090  
 Units: P - Pounds  
 Number of Containers: 002  
 Container Type: DM - Metal drums, barrels  
 Handling Method: T Chemical, physical, or biological treatment.  
 Specific Gravity: 01.00  
 Year: 2001

Document ID: NYG1880613  
 Manifest Status: Not reported  
 Trans1 State ID: NYD049253719  
 Trans2 State ID: Not reported

MAP FINDINGS

Map ID  
 Direction  
 Distance  
 Distance (ft.)Site

EDR ID Number

Database(s) EPA ID Number

**CELLO PROFESSIONAL PRODUCTS (Continued)**

**1000290025**

Generator Ship Date: 07/05/2001  
 Trans1 Recv Date: 07/05/2001  
 Trans2 Recv Date: Not reported  
 TSD Site Recv Date: 07/06/2001  
 Part A Recv Date: Not reported  
 Part B Recv Date: Not reported  
 Generator EPA ID: MDD003073962  
 Trans1 EPA ID: NYD049253719  
 Trans2 EPA ID: Not reported  
 TSDF ID: 8604B6NY  
 Waste Code: D022 - CHLOROFORM 6.0 MG/L TCLP  
 Quantity: 00308  
 Units: P - Pounds  
 Number of Containers: 001  
 Container Type: DM - Metal drums, barrels  
 Handling Method: R Material recovery of more than 75 percent of the total material.  
 Specific Gravity: 01.00  
 Year: 2001

Document ID: NYG4494033  
 Manifest Status: Not reported  
 Trans1 State ID: NYD049253719  
 Trans2 State ID: Not reported  
 Generator Ship Date: 11/17/2005  
 Trans1 Recv Date: 11/17/2005  
 Trans2 Recv Date: Not reported  
 TSD Site Recv Date: 11/18/2005  
 Part A Recv Date: Not reported  
 Part B Recv Date: Not reported  
 Generator EPA ID: MDD003073962  
 Trans1 EPA ID: T183042TN  
 Trans2 EPA ID: Not reported  
 TSDF ID: NYD049253719  
 Waste Code: D002 - NON-LISTED CORROSIVE WASTES  
 Quantity: 00360  
 Units: P - Pounds  
 Number of Containers: 001  
 Container Type: DF - Fiberboard or plastic drums (glass)  
 Handling Method: T Chemical, physical, or biological treatment.  
 Specific Gravity: 01.00  
 Year: 2005

Document ID: NYG4666563  
 Manifest Status: Not reported  
 Trans1 State ID: NYD049253719  
 Trans2 State ID: Not reported  
 Generator Ship Date: 03/17/2005  
 Trans1 Recv Date: 03/17/2005  
 Trans2 Recv Date: Not reported  
 TSD Site Recv Date: 03/18/2005  
 Part A Recv Date: Not reported  
 Part B Recv Date: Not reported  
 Generator EPA ID: MDD003073962  
 Trans1 EPA ID: AC12161NY  
 Trans2 EPA ID: Not reported

MAP FINDINGS

Map ID  
 Direction  
 Distance  
 Distance (ft.)Site

EDR ID Number  
 EPA ID Number

Database(s)

**CELLO PROFESSIONAL PRODUCTS (Continued)**

**1000290025**

TSDF ID: NYD049253719  
 Waste Code: D001 - NON-LISTED IGNITABLE WASTES  
 Quantity: 00181  
 Units: P - Pounds  
 Number of Containers: 001  
 Container Type: DM - Metal drums, barrels  
 Handling Method: B Incineration, heat recovery, burning.  
 Specific Gravity: 01.00  
 Waste Code: D001 - NON-LISTED IGNITABLE WASTES  
 Quantity: 00024  
 Units: P - Pounds  
 Number of Containers: 001  
 Container Type: DF - Fiberboard or plastic drums (glass)  
 Handling Method: Not reported  
 Specific Gravity: 01.00  
 Waste Code: D002 - NON-LISTED CORROSIVE WASTES  
 Quantity: 00041  
 Units: P - Pounds  
 Number of Containers: 001  
 Container Type: DF - Fiberboard or plastic drums (glass)  
 Handling Method: B Incineration, heat recovery, burning.  
 Specific Gravity: 01.00  
 Waste Code: D002 - NON-LISTED CORROSIVE WASTES  
 Quantity: 02197  
 Units: P - Pounds  
 Number of Containers: 004  
 Container Type: DM - Metal drums, barrels  
 Handling Method: T Chemical, physical, or biological treatment.  
 Specific Gravity: 01.00  
 Waste Code: Not reported  
 Quantity: Not reported  
 Units: Not reported  
 Number of Containers: Not reported  
 Container Type: Not reported  
 Handling Method: B Incineration, heat recovery, burning.  
 Specific Gravity: Not reported  
 Year: 2005

Document ID: NYG4666572  
 Manifest Status: Not reported  
 Trans1 State ID: NYD049253719  
 Trans2 State ID: Not reported  
 Generator Ship Date: 03/17/2005  
 Trans1 Recv Date: 03/17/2005  
 Trans2 Recv Date: Not reported  
 TSD Site Recv Date: 03/18/2005  
 Part A Recv Date: Not reported  
 Part B Recv Date: Not reported  
 Generator EPA ID: MDD003073962  
 Trans1 EPA ID: AC12161NY  
 Trans2 EPA ID: Not reported  
 TSDF ID: NYD049253719  
 Waste Code: D002 - NON-LISTED CORROSIVE WASTES  
 Quantity: 00326  
 Units: P - Pounds  
 Number of Containers: 001

MAP FINDINGS

Map ID  
 Direction  
 Distance  
 Distance (ft.)Site

EDR ID Number

Database(s) EPA ID Number

**CELLO PROFESSIONAL PRODUCTS (Continued)**

**1000290025**

Container Type: DF - Fiberboard or plastic drums (glass)  
 Handling Method: T Chemical, physical, or biological treatment.  
 Specific Gravity: 01.00  
 Waste Code: D001 - NON-LISTED IGNITABLE WASTES  
 Quantity: 00056  
 Units: P - Pounds  
 Number of Containers: 002  
 Container Type: DF - Fiberboard or plastic drums (glass)  
 Handling Method: Not reported  
 Specific Gravity: 01.00  
 Waste Code: D002 - NON-LISTED CORROSIVE WASTES  
 Quantity: 00059  
 Units: P - Pounds  
 Number of Containers: 001  
 Container Type: DF - Fiberboard or plastic drums (glass)  
 Handling Method: T Chemical, physical, or biological treatment.  
 Specific Gravity: 01.00  
 Waste Code: D009 - MERCURY 0.2 MG/L TCLP  
 Quantity: 00003  
 Units: P - Pounds  
 Number of Containers: 001  
 Container Type: CF - Fiber or plastic boxes, cartons  
 Handling Method: R Material recovery of more than 75 percent of the total material.  
 Specific Gravity: 01.00  
 Waste Code: Not reported  
 Quantity: Not reported  
 Units: Not reported  
 Number of Containers: Not reported  
 Container Type: Not reported  
 Handling Method: B Incineration, heat recovery, burning.  
 Specific Gravity: Not reported  
 Year: 2005

Document ID: NYG4840119  
 Manifest Status: Not reported  
 Trans1 State ID: NYD049253719  
 Trans2 State ID: Not reported  
 Generator Ship Date: 02/16/2005  
 Trans1 Recv Date: 02/16/2005  
 Trans2 Recv Date: Not reported  
 TSD Site Recv Date: 02/18/2005  
 Part A Recv Date: Not reported  
 Part B Recv Date: Not reported  
 Generator EPA ID: MDD003073962  
 Trans1 EPA ID: AC12161NY  
 Trans2 EPA ID: Not reported  
 TSD ID: NYD049253719  
 Waste Code: D002 - NON-LISTED CORROSIVE WASTES  
 Quantity: 00132  
 Units: P - Pounds  
 Number of Containers: 001  
 Container Type: DM - Metal drums, barrels  
 Handling Method: B Incineration, heat recovery, burning.  
 Specific Gravity: 01.00  
 Waste Code: D001 - NON-LISTED IGNITABLE WASTES  
 Quantity: 00398

MAP FINDINGS

Map ID  
 Direction  
 Distance  
 Distance (ft.)Site

EDR ID Number

Database(s) EPA ID Number

**CELLO PROFESSIONAL PRODUCTS (Continued)**

**1000290025**

Units: P - Pounds  
 Number of Containers: 001  
 Container Type: DM - Metal drums, barrels  
 Handling Method: Not reported  
 Specific Gravity: 01.00  
 Waste Code: Not reported  
 Quantity: Not reported  
 Units: Not reported  
 Number of Containers: Not reported  
 Container Type: Not reported  
 Handling Method: B Incineration, heat recovery, burning.  
 Specific Gravity: Not reported  
 Year: 2005

Document ID: NYG4840101  
 Manifest Status: Not reported  
 Trans1 State ID: NYD049253719  
 Trans2 State ID: Not reported  
 Generator Ship Date: 02/16/2005  
 Trans1 Recv Date: 02/16/2005  
 Trans2 Recv Date: Not reported  
 TSD Site Recv Date: 02/18/2005  
 Part A Recv Date: Not reported  
 Part B Recv Date: Not reported  
 Generator EPA ID: MDD003073962  
 Trans1 EPA ID: AC12161NY  
 Trans2 EPA ID: Not reported  
 TSDF ID: NYD049253719  
 Waste Code: D002 - NON-LISTED CORROSIVE WASTES  
 Quantity: 00076  
 Units: P - Pounds  
 Number of Containers: 002  
 Container Type: DF - Fiberboard or plastic drums (glass)  
 Handling Method: B Incineration, heat recovery, burning.  
 Specific Gravity: 01.00  
 Waste Code: D022 - CHLOROFORM 6.0 MG/L TCLP  
 Quantity: 00118  
 Units: P - Pounds  
 Number of Containers: 001  
 Container Type: DM - Metal drums, barrels  
 Handling Method: Not reported  
 Specific Gravity: 01.00  
 Waste Code: Not reported  
 Quantity: Not reported  
 Units: Not reported  
 Number of Containers: Not reported  
 Container Type: Not reported  
 Handling Method: R Material recovery of more than 75 percent of the total material.  
 Specific Gravity: Not reported  
 Year: 2005

Document ID: NYG5041701  
 Manifest Status: Not reported  
 Trans1 State ID: NYD049253719  
 Trans2 State ID: Not reported



MAP FINDINGS

Map ID  
 Direction  
 Distance  
 Distance (ft.)Site

EDR ID Number  
 EPA ID Number

Database(s)

**CELLO PROFESSIONAL PRODUCTS (Continued)**

**1000290025**

Generator Ship Date:	05/19/2005
Trans1 Recv Date:	05/19/2005
Trans2 Recv Date:	Not reported
TSD Site Recv Date:	05/20/2005
Part A Recv Date:	Not reported
Part B Recv Date:	Not reported
Generator EPA ID:	MDD003073962
Trans1 EPA ID:	AC12161NY
Trans2 EPA ID:	Not reported
TSD ID:	NYD049253719
Waste Code:	D001 - NON-LISTED IGNITABLE WASTES
Quantity:	00234
Units:	P - Pounds
Number of Containers:	001
Container Type:	DM - Metal drums, barrels
Handling Method:	B Incineration, heat recovery, burning.
Specific Gravity:	01.00
Waste Code:	D001 - NON-LISTED IGNITABLE WASTES
Quantity:	00197
Units:	P - Pounds
Number of Containers:	001
Container Type:	DM - Metal drums, barrels
Handling Method:	Not reported
Specific Gravity:	01.00
Waste Code:	D001 - NON-LISTED IGNITABLE WASTES
Quantity:	00344
Units:	P - Pounds
Number of Containers:	001
Container Type:	DM - Metal drums, barrels
Handling Method:	B Incineration, heat recovery, burning.
Specific Gravity:	01.00
Waste Code:	D002 - NON-LISTED CORROSIVE WASTES
Quantity:	00007
Units:	P - Pounds
Number of Containers:	002
Container Type:	DF - Fiberboard or plastic drums (glass)
Handling Method:	T Chemical, physical, or biological treatment.
Specific Gravity:	01.00
Waste Code:	Not reported
Quantity:	Not reported
Units:	Not reported
Number of Containers:	Not reported
Container Type:	Not reported
Handling Method:	B Incineration, heat recovery, burning.
Specific Gravity:	Not reported
Year:	2005
Document ID:	Not reported
Manifest Status:	Not reported
Trans1 State ID:	OHD042311209
Trans2 State ID:	Not reported
Generator Ship Date:	2009-04-21
Trans1 Recv Date:	2009-04-21
Trans2 Recv Date:	Not reported
TSD Site Recv Date:	2009-04-23
Part A Recv Date:	Not reported

MAP FINDINGS

Map ID  
 Direction  
 Distance  
 Distance (ft.)Site

EDR ID Number

Database(s) EPA ID Number

**CELLO PROFESSIONAL PRODUCTS (Continued)**

**1000290025**

Part B Recv Date: Not reported  
 Generator EPA ID: MDD003073962  
 Trans1 EPA ID: Not reported  
 Trans2 EPA ID: Not reported  
 TSD ID: NYD049253719  
 Waste Code: Not reported  
 Quantity: 1889.0  
 Units: P - Pounds  
 Number of Containers: 4.0  
 Container Type: DF - Fiberboard or plastic drums (glass)  
 Handling Method: T Chemical, physical, or biological treatment.  
 Specific Gravity: 1.0  
 Year: 2009  
 Manifest Tracking Num: 002562919FLE  
 Import Ind: N  
 Export Ind: N  
 Discr Quantity Ind: N  
 Discr Type Ind: N  
 Discr Residue Ind: N  
 Discr Partial Reject Ind: N  
 Discr Full Reject Ind: N  
 Manifest Ref Num: Not reported  
 Alt Fac RCRA Id: Not reported  
 Alt Fac Sign Date: Not reported  
 Mgmt Method Type Code: H141

Document ID: Not reported  
 Manifest Status: Not reported  
 Trans1 State ID: OHD042311209  
 Trans2 State ID: Not reported  
 Generator Ship Date: 2009-05-26  
 Trans1 Recv Date: 2009-05-26  
 Trans2 Recv Date: Not reported  
 TSD Site Recv Date: 2009-05-29  
 Part A Recv Date: Not reported  
 Part B Recv Date: Not reported  
 Generator EPA ID: MDD003073962  
 Trans1 EPA ID: Not reported  
 Trans2 EPA ID: Not reported  
 TSD ID: NYD049253719  
 Waste Code: Not reported  
 Quantity: 907.0  
 Units: P - Pounds  
 Number of Containers: 2.0  
 Container Type: DF - Fiberboard or plastic drums (glass)  
 Handling Method: T Chemical, physical, or biological treatment.  
 Specific Gravity: 1.0  
 Year: 2009  
 Manifest Tracking Num: 002618832FLE  
 Import Ind: N  
 Export Ind: N  
 Discr Quantity Ind: N  
 Discr Type Ind: N  
 Discr Residue Ind: N  
 Discr Partial Reject Ind: N  
 Discr Full Reject Ind: N

MAP FINDINGS

Map ID  
 Direction  
 Distance  
 Distance (ft.)Site

EDR ID Number

Database(s) EPA ID Number

**CELLO PROFESSIONAL PRODUCTS (Continued)**

**1000290025**

Manifest Ref Num: Not reported  
 Alt Fac RCRA Id: Not reported  
 Alt Fac Sign Date: Not reported  
 Mgmt Method Type Code: H141

Document ID: Not reported  
 Manifest Status: Not reported  
 Trans1 State ID: OHR000162800  
 Trans2 State ID: Not reported  
 Generator Ship Date: 2012-03-22  
 Trans1 Recv Date: 2012-03-22  
 Trans2 Recv Date: Not reported  
 TSD Site Recv Date: 2012-03-24  
 Part A Recv Date: Not reported  
 Part B Recv Date: Not reported  
 Generator EPA ID: MDD003073962  
 Trans1 EPA ID: Not reported  
 Trans2 EPA ID: Not reported  
 TSD ID: NYD049253719  
 Waste Code: Not reported  
 Quantity: 312.0  
 Units: P - Pounds  
 Number of Containers: 1.0  
 Container Type: DF - Fiberboard or plastic drums (glass)  
 Handling Method: T Chemical, physical, or biological treatment.  
 Specific Gravity: 1.0  
 Year: 2012  
 Manifest Tracking Num: 005292667FLE  
 Import Ind: N  
 Export Ind: N  
 Discr Quantity Ind: N  
 Discr Type Ind: N  
 Discr Residue Ind: N  
 Discr Partial Reject Ind: N  
 Discr Full Reject Ind: N  
 Manifest Ref Num: Not reported  
 Alt Fac RCRA Id: Not reported  
 Alt Fac Sign Date: Not reported  
 Mgmt Method Type Code: H141

Document ID: Not reported  
 Manifest Status: Not reported  
 Trans1 State ID: OHR000162800  
 Trans2 State ID: Not reported  
 Generator Ship Date: 2012-04-17  
 Trans1 Recv Date: 2012-04-17  
 Trans2 Recv Date: Not reported  
 TSD Site Recv Date: 2012-04-23  
 Part A Recv Date: Not reported  
 Part B Recv Date: Not reported  
 Generator EPA ID: MDD003073962  
 Trans1 EPA ID: Not reported  
 Trans2 EPA ID: Not reported  
 TSD ID: NYD049253719  
 Waste Code: Not reported

MAP FINDINGS

Map ID  
 Direction  
 Distance  
 Distance (ft.)Site

EDR ID Number  
 EPA ID Number

Database(s)

**CELLO PROFESSIONAL PRODUCTS (Continued)**

**1000290025**

Quantity: 407.0  
 Units: P - Pounds  
 Number of Containers: 1.0  
 Container Type: DM - Metal drums, barrels  
 Handling Method: T Chemical, physical, or biological treatment.  
 Specific Gravity: 1.0  
 Year: 2012  
 Manifest Tracking Num: 005308123FLE  
 Import Ind: N  
 Export Ind: N  
 Discr Quantity Ind: N  
 Discr Type Ind: N  
 Discr Residue Ind: N  
 Discr Partial Reject Ind: N  
 Discr Full Reject Ind: N  
 Manifest Ref Num: Not reported  
 Alt Fac RCRA Id: Not reported  
 Alt Fac Sign Date: Not reported  
 Mgmt Method Type Code: H141

[Click this hyperlink](#) while viewing on your computer to access  
 86 additional NY\_MANIFEST: record(s) in the EDR Site Report.

74

**CLEANING SOLUTIONS GROUP SITE  
 1354 OLD POST ROAD  
 HAVRE DE GRACE, MD 21078**

**MD LRP S110090195  
 N/A**

MD LRP:  
 Factsheet URL: No Fact Sheet Available.  
 Voluntary Cleanup Program: Yes  
 On State Master List: No  
 Brownfield Assesment Complete: No  
 NPL: No  
 Federal Facility: No  
 Alias: Cello Property, Cello Corp.  
 Groundwater: No  
 MD Num: Not reported  
 Assessment On-Going: No  
 Remediation On-Going: No  
 Withdrawn: Yes  
 Determination Issued: No  
 GW Chlorinated: No  
 GW Petroleum: No  
 GW Metals: No  
 GW Pesticides: No  
 GW PCB: No  
 GW PAH: No  
 Soil Chlorinated: No  
 Soil Metals: No  
 Soil Pesticides: No  
 Soil PCB: No  
 Soil PAH: No  
 Soil Petroleum: No  
 Sediment Chlorinated: No  
 Sediment Petroleum: No  
 Sediment Metals: No  
 Sediment Pesticides: No  
 Sediment PCB: No

MAP FINDINGS

Map ID  
 Direction  
 Distance  
 Distance (ft.)Site

EDR ID Number  
 EPA ID Number

Database(s)

**CLEANING SOLUTIONS GROUP SITE (Continued)**

**S110090195**

Sediment PAH: No  
 SW Chlorinated: No  
 SW Petroleum: No  
 SW Metals: No  
 SW Pesticides: No  
 SW PCB: No  
 SW PAH: No  
 Site Assessment: No  
 Point X(GIS Field): 208026.0001  
 Point Y(GIS Field): 476346.0001

74

**CLEANING SOLUTIONS GROUP SITE (CELLO PROPERTY, CELLO CORP.)  
 1354 OLD POST ROAD  
 HAVRE DE GRACE, MD**

**MD VCP S108253229  
 N/A**

VCP:

Applicants Name: The Sherwin-Williams Company  
 Applicants Address: 101 Prospect Avenue, N.W.  
 Applicants City: Cleveland  
 Applicants Zip: 44115  
 Party Status: Responsible Person  
 RAP accepted on: Not reported  
 Sign posted on: Not reported  
 Date withdrawn: 06/03/2009  
 Application submitted on: 07/14/2006  
 Application accepted on: 04/21/2009  
 Determination: Not reported  
 Date issued: Not reported

Applicants Name: Ogden, LLC  
 Applicants Address: 2900 West Kingsley Road  
 Applicants City: Garland  
 Applicants Zip: 75041  
 Party Status: Inculpable Person  
 RAP accepted on: Not reported  
 Sign posted on: Not reported  
 Date withdrawn: 04/21/2009  
 Application submitted on: 07/14/2006  
 Application accepted on: Not reported  
 Determination: Not reported  
 Date issued: Not reported

Applicants Name: Carroll Company  
 Applicants Address: 2900 West Kingsley Road  
 Applicants City: Garland  
 Applicants Zip: 75041  
 Party Status: Inculpable Person  
 RAP accepted on: Not reported  
 Sign posted on: Not reported  
 Date withdrawn: 04/21/2009  
 Application submitted on: 07/14/2006  
 Application accepted on: Not reported  
 Determination: Not reported  
 Date issued: Not reported

MAP FINDINGS

Map ID  
 Direction  
 Distance  
 Distance (ft.)Site

EDR ID Number  
 EPA ID Number

Database(s)

75 HAVRE DE GRACE WASTEWATER PLANT  
 1 JERRY FOSTER WAY  
 HAVRE DE GRACE, MD 21078

MD OCPCASES U003734554  
 MD UST N/A  
 MD NPDES

OCP:

Facility ID: 04-1870HA  
 Facility Status/Code: CLOSED/Well/GW Contamination - Commercial Heating Oil  
 Date Open: 05/12/2004  
 Date Closed: 10/09/2007  
 Release: YES  
 Cleanup: YES  
 Registration Number: 2095

UST:

Facility Id: 2095  
 Oper Name: Jim Gill  
 Form Name: Donna K. Geiger  
 Form Title: Deputy Director Public Works  
 Form Date: 11/21/2011  
 Owner Id: 1408

Owner:

Owner Name: City of Havre de Grace  
 Owner Address: 711 Pennington Avenue  
 Owner City: Havre De Grace  
 Owner State: MD  
 Owner Zip: 21078  
 Owner Phone: (410) 939-1800  
 Owner Contact: Arthur Doty

Tanks:

Tank ID: 1  
**Tank Status: Currently In Use**  
 Tank Capacity: 3000  
 Substance Description: Heating Oil  
 Tank Compartment: False  
 Compartment Compartment: A  
 Date Installed: 01/01/1965  
 Tank Material Desc: Asphalt Coated or Bare Steel  
 Pipe Material Desc: Other

Tank ID: 2  
**Tank Status: Permanently Out Of Use**  
 Tank Capacity: 2000  
 Substance Description: Heating Oil  
 Tank Compartment: False  
 Compartment Compartment: A  
 Date Installed: 01/01/1965  
 Tank Material Desc: Asphalt Coated or Bare Steel  
 Pipe Material Desc: Other

Tank ID: 3  
**Tank Status: Permanently Out Of Use**  
 Tank Capacity: 1000  
 Substance Description: Heating Oil  
 Tank Compartment: False  
 Compartment Compartment: A  
 Date Installed: 01/01/1986  
 Tank Material Desc: Fiberglass Reinforced Plastic

MAP FINDINGS

Map ID  
 Direction  
 Distance  
 Distance (ft.)Site

EDR ID Number  
 EPA ID Number

Database(s)

HAVRE DE GRACE WASTEWATER PLANT (Continued)

U003734554

Pipe Material Desc:	Other
Tank ID:	4
<b>Tank Status:</b>	<b>Permanently Out Of Use</b>
Tank Capacity:	1000
Substance Description:	Heating Oil
Tank Compartment:	False
Compartment Compartment:	A
Date Installed:	01/01/1986
Tank Material Desc:	Fiberglass Reinforced Plastic
Pipe Material Desc:	Other
Tank ID:	5
<b>Tank Status:</b>	<b>Permanently Out Of Use</b>
Tank Capacity:	1000
Substance Description:	Heating Oil
Tank Compartment:	False
Compartment Compartment:	A
Date Installed:	01/01/1986
Tank Material Desc:	Fiberglass Reinforced Plastic
Pipe Material Desc:	Other
Tank ID:	6
<b>Tank Status:</b>	<b>Permanently Out Of Use</b>
Tank Capacity:	1000
Substance Description:	Heating Oil
Tank Compartment:	False
Compartment Compartment:	A
Date Installed:	01/01/1986
Tank Material Desc:	Fiberglass Reinforced Plastic
Pipe Material Desc:	Other
Tank ID:	7
<b>Tank Status:</b>	<b>Currently In Use</b>
Tank Capacity:	1000
Substance Description:	Heating Oil
Tank Compartment:	False
Compartment Compartment:	A
Date Installed:	01/01/1986
Tank Material Desc:	Fiberglass Reinforced Plastic
Pipe Material Desc:	Other
Tank ID:	9
<b>Tank Status:</b>	<b>Currently In Use</b>
Tank Capacity:	150
Substance Description:	Heating Oil
Tank Compartment:	False
Compartment Compartment:	A
Date Installed:	01/01/1986
Tank Material Desc:	Fiberglass Reinforced Plastic
Pipe Material Desc:	Other

NPDES:

Facility Status:	IR
Bay Trib Number:	02139996
Watershed:	UPPER CHESAPEAKE BAY

MAP FINDINGS

Map ID  
 Direction  
 Distance  
 Distance (ft.)Site

EDR ID Number  
 EPA ID Number

Database(s)

**HAVRE DE GRACE WASTEWATER PLANT (Continued)**

**U003734554**

Permit Type: WMA2M  
 Description: MAJOR SURFACE MUNICIPAL DISCH  
 Sic Number: 4952  
 Permit Number: 06DP0673  
 Npdes Number: MD0021750  
 App Description: FOR RENEWAL WITH EXPANSION TO 2.3 MGD  
 Latitude/Longitude: 393200 / 760600  
 Last Issued: 01/01/2007  
 Expiration Date: 12/31/2011  
 Owner Name: CITY OF HAVRE DE GRACE  
 Owner Address: 711 PENNINGTON AVENUE  
 Owner Address 2: Not reported  
 Owner City: HAVRE DE GRACE  
 Owner State: MD  
 Owner Zip: 21078  
 Received: Not reported  
 Comments: Not reported

**75 CITY OF HAVRE DE GRACE FLEET MAINTENANCE SHOP  
 4 JERRY FOSTER WAY  
 HAVRE DE GRACE, MD 21078**

**MD OCPCASES U003733801  
 MD UST N/A**

OCP:

Facility ID: 06-0757HA  
 Facility Status/Code: CLOSED/Compliance Inspections (C3, 4, 4A, 5, 9, 10, 11)  
 Date Open: 03/08/2006  
 Date Closed: 02/05/2008  
 Release: NO  
 Cleanup: NO  
 Registration Number: 10957

Facility ID: 09-0777HA  
 Facility Status/Code: CLOSED/Tank Closure - Motor/Lube Oil  
 Date Open: 06/24/2009  
 Date Closed: 09/14/2010  
 Release: NO  
 Cleanup: NO  
 Registration Number: 10957

Facility ID: 12-0062HA  
 Facility Status/Code: CLOSED/Tank Closure - Motor/Lube Oil  
 Date Open: 08/01/2011  
 Date Closed: 11/21/2011  
 Release: YES  
 Cleanup: YES  
 Registration Number: 10957

UST:

Facility Id: 10957  
 Oper Name: Jack Polk  
 Form Name: Jack Polk  
 Form Title: Fleet Manager  
 Form Date: 08/01/2011  
 Owner Id: 1408

Owner:

Owner Name: City of Havre de Grace  
 Owner Address: 711 Pennington Avenue



MAP FINDINGS

Map ID  
 Direction  
 Distance  
 Distance (ft.)Site

EDR ID Number  
 EPA ID Number

Database(s)

**CITY OF HAVRE DE GRACE FLEET MAINTENANCE SHOP (Continued)**

**U003733801**

Owner City: Havre De Grace  
 Owner State: MD  
 Owner Zip: 21078  
 Owner Phone: (410) 939-1800  
 Owner Contact: Arthur Doty

Tanks:

Tank ID: 1  
**Tank Status: Permanently Out Of Use**  
 Tank Capacity: 10000  
 Substance Description: Gasohol  
 Tank Compartment: False  
 Compartment Compartment: A  
 Date Intalled: 12/01/1988  
 Tank Material Desc: Cathodically Protected Steel (Coating w/CP - Galvanic)  
 Pipe Material Desc: Fiberglass Reinforced Plastic

Tank ID: 2  
**Tank Status: Permanently Out Of Use**  
 Tank Capacity: 10000  
 Substance Description: Diesel  
 Tank Compartment: False  
 Compartment Compartment: A  
 Date Intalled: 12/01/1988  
 Tank Material Desc: Cathodically Protected Steel (Coating w/CP - Galvanic)  
 Pipe Material Desc: Fiberglass Reinforced Plastic

Tank ID: 3  
**Tank Status: Permanently Out Of Use**  
 Tank Capacity: 275  
 Substance Description: Used Oil  
 Tank Compartment: False  
 Compartment Compartment: A  
 Date Intalled: 05/01/1987  
 Tank Material Desc: Cathodically Protected Steel (Coating w/CP - Galvanic)  
 Pipe Material Desc: Fiberglass Reinforced Plastic

76

**SUNOCO SERVICE STATION  
 1633 PULASKY HIGHWAY  
 HAVRE DE GRACE, MD**

**RCRA NonGen / NLR 1000329758  
 FINDS MDD000751859**

RCRA NonGen / NLR:

Date form received by agency: 08/18/1980  
 Facility name: SUNOCO SERVICE STATION  
 Facility address: 1633 PULASKY HIGHWAY  
 HAVRE DE GRACE, MD 21078  
 EPA ID: MDD000751859  
 Contact: S\_ & PATRICIA WILSON  
 Contact address: 1633 PULASKY HIGHWAY  
 HAVRE DE GRACE, MD 21078  
 Contact country: US  
 Contact telephone: (215) 555-1212  
 Contact email: Not reported  
 EPA Region: 03  
 Classification: Non-Generator  
 Description: Handler: Non-Generators do not presently generate hazardous waste

MAP FINDINGS

Map ID  
 Direction  
 Distance  
 Distance (ft.)Site

EDR ID Number

Database(s) EPA ID Number

**SUNOCO SERVICE STATION (Continued)**

**1000329758**

Owner/Operator Summary:

Owner/operator name: WILSON, S & PATRICIA  
 Owner/operator address: OWNERSTREET  
 OWNERCITY, AK 99999  
 Owner/operator country: Not reported  
 Owner/operator telephone: (215) 555-1212  
 Legal status: Private  
 Owner/Operator Type: Owner  
 Owner/Op start date: Not reported  
 Owner/Op end date: Not reported

Owner/operator name: OPERNAME  
 Owner/operator address: OPERSTREET  
 OPERCITY, AK 99999  
 Owner/operator country: Not reported  
 Owner/operator telephone: (215) 555-1212  
 Legal status: Private  
 Owner/Operator Type: Operator  
 Owner/Op start date: Not reported  
 Owner/Op end date: Not reported

Handler Activities Summary:

U.S. importer of hazardous waste: No  
 Mixed waste (haz. and radioactive): No  
 Recycler of hazardous waste: No  
 Transporter of hazardous waste: No  
 Treater, storer or disposer of HW: No  
 Underground injection activity: No  
 On-site burner exemption: No  
 Furnace exemption: No  
 Used oil fuel burner: No  
 Used oil processor: No  
 User oil refiner: No  
 Used oil fuel marketer to burner: No  
 Used oil Specification marketer: No  
 Used oil transfer facility: No  
 Used oil transporter: No

Hazardous Waste Summary:

Waste code: D000  
 Waste name: Not Defined

Waste code: D001  
 Waste name: IGNITABLE HAZARDOUS WASTES ARE THOSE WASTES WHICH HAVE A FLASHPOINT OF LESS THAN 140 DEGREES FAHRENHEIT AS DETERMINED BY A PENSKEY-MARTENS CLOSED CUP FLASH POINT TESTER. ANOTHER METHOD OF DETERMINING THE FLASH POINT OF A WASTE IS TO REVIEW THE MATERIAL SAFETY DATA SHEET, WHICH CAN BE OBTAINED FROM THE MANUFACTURER OR DISTRIBUTOR OF THE MATERIAL. LACQUER THINNER IS AN EXAMPLE OF A COMMONLY USED SOLVENT WHICH WOULD BE CONSIDERED AS IGNITABLE HAZARDOUS WASTE.

Violation Status: No violations found

FINDS:

Registry ID: 110003506545

MAP FINDINGS

Map ID  
 Direction  
 Distance  
 Distance (ft.)Site

EDR ID Number  
 EPA ID Number

Database(s)

**SUNOCO SERVICE STATION (Continued)**

**1000329758**

Environmental Interest/Information System

MD-RCRA (Maryland - Resource Conservation And Recovery Act Information System) houses state information relating to the Resource Conservation and Recovery Act (RCRA).

RCRAInfo is a national information system that supports the Resource Conservation and Recovery Act (RCRA) program through the tracking of events and activities related to facilities that generate, transport, and treat, store, or dispose of hazardous waste. RCRAInfo allows RCRA program staff to track the notification, permit, compliance, and corrective action activities required under RCRA.

76

**WILSON GETTY SERVICE  
 1633 PULASKI HIGHWAY  
 HAVRE DE GRACE, MD 21078**

**MD OCPCASES  
 MD UST**

**U003737309  
 N/A**

OCP:

Facility ID: 95-2421HA  
 Facility Status/Code: CLOSED/  
 Date Open: 04/28/1995  
 Date Closed: 04/28/1995  
 Release: Not reported  
 Cleanup: Not reported  
 Registration Number: 6408

UST:

Facility Id: 6408  
 Oper Name: Arthur Wilson  
 Form Name: Arthur Wilson, Jr.  
 Form Title: Owner  
 Form Date: 06/02/1990  
 Owner Id: 3901

Owner:

Owner Name: Arthur Wilson, Jr.  
 Owner Address: 1633 Pulaski Highway  
 Owner City: Havre De Grace  
 Owner State: MD  
 Owner Zip: 21078  
 Owner Phone: (301) 939-3555  
 Owner Contact: Arthur Wilson, Jr.

Tanks:

Tank ID: 1  
**Tank Status: Permanently Out of Use**  
 Tank Capacity: 3000  
 Substance Description: Gasoline  
 Tank Compartment: False  
 Compartment Compartment: A  
 Date Installed: 06/01/1950  
 Tank Material Desc: Asphalt Coated or Bare Steel  
 Pipe Material Desc: Not Listed

Tank ID: 2  
**Tank Status: Permanently Out of Use**  
 Tank Capacity: 3000

MAP FINDINGS

Map ID  
 Direction  
 Distance  
 Distance (ft.)Site

EDR ID Number  
 EPA ID Number

Database(s)

**WILSON GETTY SERVICE (Continued)**

**U003737309**

Substance Description: Gasoline  
 Tank Compartment: False  
 Compartment Compartment: A  
 Date Installed: 06/01/1950  
 Tank Material Desc: Asphalt Coated or Bare Steel  
 Pipe Material Desc: Not Listed

Tank ID: 3  
**Tank Status: Permanently Out of Use**

Tank Capacity: 3000  
 Substance Description: Gasoline  
 Tank Compartment: False  
 Compartment Compartment: A  
 Date Installed: 06/01/1950  
 Tank Material Desc: Asphalt Coated or Bare Steel  
 Pipe Material Desc: Not Listed

Tank ID: 4  
**Tank Status: Permanently Out of Use**

Tank Capacity: 4000  
 Substance Description: Gasoline  
 Tank Compartment: False  
 Compartment Compartment: A  
 Date Installed: 06/01/1952  
 Tank Material Desc: Asphalt Coated or Bare Steel  
 Pipe Material Desc: Not Listed

Tank ID: 5  
**Tank Status: Permanently Out of Use**

Tank Capacity: 6000  
 Substance Description: Gasoline  
 Tank Compartment: False  
 Compartment Compartment: A  
 Date Installed: 06/01/1960  
 Tank Material Desc: Asphalt Coated or Bare Steel  
 Pipe Material Desc: Not Listed

76

EDR US Hist Auto Stat 1015258469  
 N/A

**1633 PULASKI HWY  
 HAVRE DE GRACE, MD 21078**

EDR Historical Auto Stations:

Name: BUDGET AUTO SALES  
 Year: 2008  
 Address: 1633 PULASKI HWY

Name: BUDGET AUTOMOTIVE  
 Year: 2009  
 Address: 1633 PULASKI HWY

Name: BUDGET AUTOMOTIVE SALES & SVC  
 Year: 2010  
 Address: 1633 PULASKI HWY

MAP FINDINGS

Map ID  
 Direction  
 Distance  
 Distance (ft.)Site

EDR ID Number  
 EPA ID Number

Database(s)

**76 WILSON GETTY SERVICE  
 1633 PULASKI HWY  
 HAVRE DE GRACE, MD 21078**

**MD HIST UST S104632006  
 N/A**

Historical UST:

Facility ID: 3007497  
 Tank ID: 001  
 Age: 48  
 Capacity: Not reported  
 Tank Status: Currently in use  
 Product: Gasoline

Facility ID: 3007497  
 Tank ID: 002  
 Age: 48  
 Capacity: Not reported  
 Tank Status: Currently in use  
 Product: Gasoline

Facility ID: 3007497  
 Tank ID: 003  
 Age: 48  
 Capacity: Not reported  
 Tank Status: Currently in use  
 Product: Gasoline

Facility ID: 3007497  
 Tank ID: 004  
 Age: 42  
 Capacity: Not reported  
 Tank Status: Currently in use  
 Product: Gasoline

Facility ID: 3007497  
 Tank ID: 005  
 Age: 36  
 Capacity: Not reported  
 Tank Status: Currently in use  
 Product: Gasoline

**76 NORI'S SERVICE  
 1625 PULASKI HWY  
 HAVRE DE GRACE, MD 21078**

**MD HIST UST S104631991  
 N/A**

Historical UST:

Facility ID: 3007479  
 Tank ID: 001  
 Age: 19  
 Capacity: 4,000  
 Tank Status: Removed  
 Product: Gasoline

Facility ID: 3007479  
 Tank ID: 002  
 Age: 19  
 Capacity: 3,000  
 Tank Status: Removed  
 Product: Gasoline

Facility ID: 3007479

MAP FINDINGS

Map ID  
 Direction  
 Distance  
 Distance (ft.)Site

EDR ID Number

Database(s) EPA ID Number

**NORI'S SERVICE (Continued)**

**S104631991**

Tank ID: 003  
 Age: 19  
 Capacity: 550  
 Tank Status: Removed  
 Product: Used Oil

Facility ID: 3007479  
 Tank ID: 004  
 Age: 4  
 Capacity: 4,000  
 Tank Status: Currently in use  
 Product: Gasoline

Facility ID: 3007479  
 Tank ID: 005  
 Age: 4  
 Capacity: 4,000  
 Tank Status: Currently in use  
 Product: Gasoline

Facility ID: 3007479  
 Tank ID: 006  
 Age: 19  
 Capacity: 3,000  
 Tank Status: Removed  
 Product: Gasoline

76

**NORI'S SERVICE STATION  
 1625 PULASKI HIGHWAY  
 HAVRE DE GRACE, MD 21078**

**MD OCPCASES  
 MD UST**

**U004013694  
 N/A**

OCP:

Facility ID: 92-2043HA  
 Facility Status/Code: CLOSED/Tank Closure - Motor/Lube Oil  
 Date Open: 03/09/1992  
 Date Closed: 05/20/1997  
 Release: YES  
 Cleanup: Not reported  
 Registration Number: 898

UST:

Facility Id: 898  
 Oper Name: William A. Nori, Jr.  
 Form Name: William A. Nori  
 Form Title: Owner  
 Form Date: 05/15/1997  
 Owner Id: 673

Owner:

Owner Name: William A. Nori  
 Owner Address: 1625 Pulaski Highway  
 Owner City: Havre De Grace  
 Owner State: MD  
 Owner Zip: 21078  
 Owner Phone: (301) 939-0933  
 Owner Contact: William A. Nori

MAP FINDINGS

Map ID  
 Direction  
 Distance  
 Distance (ft.)Site

EDR ID Number

Database(s) EPA ID Number

**NORI'S SERVICE STATION (Continued)**

**U004013694**

Tanks:

Tank ID: 1  
**Tank Status: Permanently Out of Use**  
 Tank Capacity: 3000  
 Substance Description: Gasoline  
 Tank Compartment: False  
 Compartment Compartment: A  
 Date Intalled: 01/01/1971  
 Tank Material Desc: Not Listed  
 Pipe Material Desc: Not Listed

Tank ID: 2  
**Tank Status: Permanently Out of Use**  
 Tank Capacity: 3000  
 Substance Description: Gasoline  
 Tank Compartment: False  
 Compartment Compartment: A  
 Date Intalled: 01/01/1975  
 Tank Material Desc: Not Listed  
 Pipe Material Desc: Not Listed

Tank ID: 3  
**Tank Status: Permanently Out of Use**  
 Tank Capacity: 4000  
 Substance Description: Gasoline  
 Tank Compartment: False  
 Compartment Compartment: A  
 Date Intalled: 01/01/1975  
 Tank Material Desc: Not Listed  
 Pipe Material Desc: Not Listed

Tank ID: 4  
**Tank Status: Permanently Out of Use**  
 Tank Capacity: 550  
 Substance Description: Used Oil  
 Tank Compartment: False  
 Compartment Compartment: A  
 Date Intalled: 01/01/1976  
 Tank Material Desc: Not Listed  
 Pipe Material Desc: Not Listed

Tank ID: 5  
**Tank Status: Permanently Out of Use**  
 Tank Capacity: 4000  
 Substance Description: Gasoline  
 Tank Compartment: False  
 Compartment Compartment: A  
 Date Intalled: 08/01/1992  
 Tank Material Desc: Not Listed  
 Pipe Material Desc: Not Listed

Tank ID: 6  
**Tank Status: Permanently Out of Use**  
 Tank Capacity: 4000  
 Substance Description: Gasoline  
 Tank Compartment: False  
 Compartment Compartment: A

MAP FINDINGS

Map ID  
 Direction  
 Distance  
 Distance (ft.)Site

EDR ID Number  
 EPA ID Number

Database(s)

**NORI'S SERVICE STATION (Continued)**

**U004013694**

Date Installed: 08/01/1992  
 Tank Material Desc: Not Listed  
 Pipe Material Desc: Not Listed

76

**1625 PULASKI HWY  
 HAVRE DE GRACE, MD 21078**

**EDR US Hist Auto Stat 1015257337  
 N/A**

EDR Historical Auto Stations:

Name: AMERICAN AUTO SALES LLC  
 Year: 2008  
 Address: 1625 PULASKI HWY

76

**EXXON STATION 2-2751  
 1609 PULASKI HWY  
 HAVRE DE GRACE, MD 21078**

**MD HIST UST S104631941  
 N/A**

Historical UST:

Facility ID: 3007402  
 Tank ID: 001  
 Age: 25  
 Capacity: 4,000  
 Tank Status: Removed  
 Product: Gasoline

Facility ID: 3007402  
 Tank ID: 002  
 Age: 25  
 Capacity: 8,000  
 Tank Status: Removed  
 Product: Gasoline

Facility ID: 3007402  
 Tank ID: 003  
 Age: 25  
 Capacity: 8,000  
 Tank Status: Removed  
 Product: Gasoline

Facility ID: 3007402  
 Tank ID: 004  
 Age: 26  
 Capacity: 500  
 Tank Status: Removed  
 Product: Used Oil

Facility ID: 3007402  
 Tank ID: 005  
 Age: 26  
 Capacity: 500  
 Tank Status: Removed  
 Product: Heating Oil



MAP FINDINGS

Map ID			EDR ID Number
Direction			
Distance			
Distance (ft.)	Site	Database(s)	EPA ID Number

<b>76</b>	<b>EXXON RAS 22751</b> <b>1609 PULASKI HGWY.</b> <b>HAVRE DE GRACE, MD 22751</b>	<b>RCRA-LQG</b>	<b>1000690962</b> <b>MDD985383843</b>
-----------	--	-----------------	--

RCRA-LQG:

Date form received by agency: 02/15/1994  
 Facility name: EXXON RAS 22751  
 Site name: EXXON CO. USA  
 Facility address: 1609 PULASKI HGWY.  
 HAVRE DE GRACE, MD 227510000  
 EPA ID: MDD985383843  
 Mailing address: PO BOX 2180  
 HOUSTON, TX 772522180  
 Contact: ALDA S POOL  
 Contact address: Not reported  
 Not reported  
 Contact country: Not reported  
 Contact telephone: (713) 656-7709  
 Contact email: Not reported  
 EPA Region: 03  
 Classification: Large Quantity Generator  
 Description: Handler: generates 1,000 kg or more of hazardous waste during any calendar month; or generates more than 1 kg of acutely hazardous waste during any calendar month; or generates more than 100 kg of any residue or contaminated soil, waste or other debris resulting from the cleanup of a spill, into or on any land or water, of acutely hazardous waste during any calendar month; or generates 1 kg or less of acutely hazardous waste during any calendar month, and accumulates more than 1 kg of acutely hazardous waste at any time; or generates 100 kg or less of any residue or contaminated soil, waste or other debris resulting from the cleanup of a spill, into or on any land or water, of acutely hazardous waste during any calendar month, and accumulates more than 100 kg of that material at any time

Handler Activities Summary:

U.S. importer of hazardous waste: No  
 Mixed waste (haz. and radioactive): No  
 Recycler of hazardous waste: No  
 Transporter of hazardous waste: No  
 Treater, storer or disposer of HW: No  
 Underground injection activity: No  
 On-site burner exemption: No  
 Furnace exemption: No  
 Used oil fuel burner: No  
 Used oil processor: No  
 User oil refiner: No  
 Used oil fuel marketer to burner: No  
 Used oil Specification marketer: No  
 Used oil transfer facility: No  
 Used oil transporter: No

Violation Status: No violations found

MAP FINDINGS

Map ID			EDR ID Number
Direction			
Distance			
Distance (ft.)	Site	Database(s)	EPA ID Number

<b>76</b>	<b>EXXON 1609 PULASKI HIGHWAY 1609 PULASKI HIGHWAY HAVRE DE GRACE, MD</b>	<b>FINDS</b>	<b>1016052538 N/A</b>
-----------	---	--------------	---------------------------

FINDS:

Registry ID: 110001280079

Environmental Interest/Information System

MD-RCRA (Maryland - Resource Conservation And Recovery Act Information System) houses state information relating to the Resource Conservation and Recovery Act (RCRA).

AFS (Aerometric Information Retrieval System (AIRS) Facility Subsystem) replaces the former Compliance Data System (CDS), the National Emission Data System (NEDS), and the Storage and Retrieval of Aerometric Data (SAROAD). AIRS is the national repository for information concerning airborne pollution in the United States. AFS is used to track emissions and compliance data from industrial plants. AFS data are utilized by states to prepare State Implementation Plans to comply with regulatory programs and by EPA as an input for the estimation of total national emissions. AFS is undergoing a major redesign to support facility operating permits required under Title V of the Clean Air Act.

MD-PEMIS (Maryland - Permanent (Air) Emission) database houses data related to Air Emissions. Also known to the EPA as National Emissions Inventory (NEI).

<b>76</b>	<b>HAVRE DE GRACE EXXON #2751 1609 PULASKI HIGHWAY HAVRE DE GRACE, MD 21078</b>	<b>MD OCPCASES MD UST</b>	<b>U003865844 N/A</b>
-----------	---	-------------------------------	---------------------------

OCP:

Facility ID: 91-0909HA  
 Facility Status/Code: CLOSED/  
 Date Open: 10/31/1990  
 Date Closed: 11/02/1990  
 Release: Not reported  
 Cleanup: Not reported  
 Registration Number: 14311

Facility ID: 93-1591HA  
 Facility Status/Code: CLOSED/  
 Date Open: 02/03/1993  
 Date Closed: 10/28/1993  
 Release: Not reported  
 Cleanup: Not reported  
 Registration Number: 14311

UST:

Facility Id: 14311  
 Oper Name: R. L. Bowen  
 Form Name: R. L. Bowen  
 Form Title: M & C Specialist  
 Form Date: 03/10/1993  
 Owner Id: 21

MAP FINDINGS

Map ID  
 Direction  
 Distance  
 Distance (ft.)Site

EDR ID Number  
 EPA ID Number

Database(s)

HAVRE DE GRACE EXXON #2751 (Continued)

U003865844

Owner:

Owner Name: Exxon Company, U.S.A.  
 Owner Address: P.O. Box 4386  
 Owner City: Houston  
 Owner State: TX  
 Owner Zip: 77210  
 Owner Phone: (800) 350-0531  
 Owner Contact: M. E. Grinnell

Tanks:

Tank ID: 1  
**Tank Status:** Permanently Out of Use  
 Tank Capacity: 8000  
 Substance Description: Gasoline  
 Tank Compartment: False  
 Compartment Compartment: A  
 Date Installed: 01/01/1971  
 Tank Material Desc: Fiberglass Reinforced Plastic  
 Pipe Material Desc: Fiberglass Reinforced Plastic

Tank ID: 2  
**Tank Status:** Permanently Out of Use  
 Tank Capacity: 8000  
 Substance Description: Gasoline  
 Tank Compartment: False  
 Compartment Compartment: A  
 Date Installed: 01/01/1971  
 Tank Material Desc: Fiberglass Reinforced Plastic  
 Pipe Material Desc: Fiberglass Reinforced Plastic

Tank ID: 3  
**Tank Status:** Permanently Out of Use  
 Tank Capacity: 4000  
 Substance Description: Gasoline  
 Tank Compartment: False  
 Compartment Compartment: A  
 Date Installed: 01/01/1971  
 Tank Material Desc: Fiberglass Reinforced Plastic  
 Pipe Material Desc: Fiberglass Reinforced Plastic

Tank ID: 4  
**Tank Status:** Permanently Out of Use  
 Tank Capacity: 500  
 Substance Description: Used Oil  
 Tank Compartment: False  
 Compartment Compartment: A  
 Date Installed: 01/01/1971  
 Tank Material Desc: Fiberglass Reinforced Plastic  
 Pipe Material Desc: Fiberglass Reinforced Plastic

Tank ID: 5  
**Tank Status:** Permanently Out of Use  
 Tank Capacity: 500  
 Substance Description: Heating Oil  
 Tank Compartment: False  
 Compartment Compartment: A

MAP FINDINGS

Map ID			EDR ID Number
Direction			
Distance			
Distance (ft.)Site		Database(s)	EPA ID Number

---

**HAVRE DE GRACE EXXON #2751 (Continued)**

**U003865844**

Date Installed: 01/01/1971  
 Tank Material Desc: Fiberglass Reinforced Plastic  
 Pipe Material Desc: Fiberglass Reinforced Plastic

---

<b>77</b>	<b>MTBR LLC</b> <b>320 BLENHEIM LANE</b> <b>HAVRE DE GRACE, MD 21078</b>	<b>MD OCPCASES</b>	<b>S107176587</b> <b>N/A</b>
-----------	--	--------------------	---------------------------------

OCP:  
 Facility ID: 05-0896HA  
 Facility Status/Code: CLOSED/Tank Closure - Commercial Heating Oil  
 Date Open: 02/07/2005  
 Date Closed: 05/10/2005  
 Release: YES  
 Cleanup: YES  
 Registration Number: 15854

---

<b>78</b>	<b>STATE MILITARY RESERVATION-MD NATL GUARD</b> <b>333 OLD BAY LANE</b> <b>HAVRE DE GRACE, MD 21078</b>	<b>MD OCPCASES</b>	<b>S104599321</b> <b>N/A</b>
-----------	---	--------------------	---------------------------------

OCP:  
 Facility ID: 96-1855HA  
 Facility Status/Code: CLOSED/Tank Closure - Motor/Lube Oil  
 Date Open: 03/27/1996  
 Date Closed: 02/18/2011  
 Release: YES  
 Cleanup: YES  
 Registration Number: 3454

---

<b>78</b>	<b>MARYLAND NATIONAL GUARD- BLDG 02</b> <b>301 OLD BAY LANE</b> <b>HAVRE DE GRACE, MD 21078</b>	<b>MD OCPCASES</b>	<b>S104613865</b> <b>N/A</b>
-----------	---	--------------------	---------------------------------

OCP:  
 Facility ID: 90-1719HA  
 Facility Status/Code: CLOSED/  
 Date Open: 02/13/1990  
 Date Closed: 10/25/1990  
 Release: Not reported  
 Cleanup: Not reported  
 Registration Number: 3454

Facility ID: 05-0662HA  
 Facility Status/Code: CLOSED/Tank Closure - Commercial Heating Oil  
 Date Open: 11/18/2004  
 Date Closed: 08/15/2006  
 Release: YES  
 Cleanup: YES  
 Registration Number: 3454

MAP FINDINGS

Map ID  
 Direction  
 Distance  
 Distance (ft.)Site

EDR ID Number

Database(s) EPA ID Number

**79 GRESSER, JACK  
 1634 PULASKI HWY  
 HAVRE DE GRACE, MD 21078**

**MD HIST UST S104638216  
 N/A**

Historical UST:  
 Facility ID: 6007164  
 Tank ID: 001  
 Age: 16  
 Capacity: 1,000  
 Tank Status: Currently in use  
 Product: Heating Oil

**79 ADULT BOOK STORE  
 1634 PULASKI HIGHWAY  
 HAVRE DE GRACE, MD 21078**

**MD OCPCASES U003733802  
 MD UST N/A**

OCP:  
 Facility ID: 00-1347HA  
 Facility Status/Code: CLOSED/B-9  
 Date Open: 02/16/2000  
 Date Closed: 02/22/2000  
 Release: NO  
 Cleanup: NO  
 Registration Number: 10958

UST:  
 Facility Id: 10958  
 Oper Name: Neil Beutsch  
 Form Name: Melissa Stallings  
 Form Title: Cashier  
 Form Date: 02/16/2000  
 Owner Id: 6829

Owner:  
 Owner Name: BFC Realty  
 Owner Address: 6325 Erdman Ave.  
 Owner City: Baltimore  
 Owner State: MD  
 Owner Zip: 21205  
 Owner Phone: (410) 324-1298  
 Owner Contact: Neil Beutsch

Tanks:  
 Tank ID: 1  
**Tank Status: Permanently Out of Use**  
 Tank Capacity: 1000  
 Substance Description: Heating Oil  
 Tank Compartment: False  
 Compartment Compartment: A  
 Date Installed: 01/01/1980  
 Tank Material Desc: Asphalt Coated or Bare Steel  
 Pipe Material Desc: Copper

MAP FINDINGS

Map ID			EDR ID Number
Direction			
Distance			
Distance (ft.)	Site	Database(s)	EPA ID Number

<b>80</b>	<b>BILL DENNY'S CARSTAR COLLISION</b>	<b>RCRA-CESQG</b>	<b>1004720371</b>
	<b>1715 PULASKI HWY</b>		<b>MDR000004812</b>
	<b>HAVRE DE GRACE, MD 21078</b>		

RCRA-CESQG:

Date form received by agency: 06/23/1995  
 Facility name: BILL DENNY'S CARSTAR COLLISION  
 Facility address: 1715 PULASKI HWY  
 HAVRE DE GRACE, MD 210782207  
 EPA ID: MDR000004812  
 Contact: EDITH DENNY  
 Contact address: 1715 PULASKI HWY  
 HAVRE DE GRACE, MD 210782207  
 Contact country: US  
 Contact telephone: (410) 939-5797  
 Contact email: Not reported  
 EPA Region: 03  
 Classification: Conditionally Exempt Small Quantity Generator  
 Description: Handler: generates 100 kg or less of hazardous waste per calendar month, and accumulates 1000 kg or less of hazardous waste at any time; or generates 1 kg or less of acutely hazardous waste per calendar month, and accumulates at any time: 1 kg or less of acutely hazardous waste; or 100 kg or less of any residue or contaminated soil, waste or other debris resulting from the cleanup of a spill, into or on any land or water, of acutely hazardous waste; or generates 100 kg or less of any residue or contaminated soil, waste or other debris resulting from the cleanup of a spill, into or on any land or water, of acutely hazardous waste during any calendar month, and accumulates at any time: 1 kg or less of acutely hazardous waste; or 100 kg or less of any residue or contaminated soil, waste or other debris resulting from the cleanup of a spill, into or on any land or water, of acutely hazardous waste

Owner/Operator Summary:

Owner/operator name: BILLY D DENNY  
 Owner/operator address: 1715 PULASKI HWY  
 HAVRE DE GRACE, MD 21078  
 Owner/operator country: Not reported  
 Owner/operator telephone: (410) 939-5797  
 Legal status: Private  
 Owner/Operator Type: Owner  
 Owner/Op start date: Not reported  
 Owner/Op end date: Not reported

Handler Activities Summary:

U.S. importer of hazardous waste: No  
 Mixed waste (haz. and radioactive): No  
 Recycler of hazardous waste: No  
 Transporter of hazardous waste: No  
 Treater, storer or disposer of HW: No  
 Underground injection activity: No  
 On-site burner exemption: No  
 Furnace exemption: No  
 Used oil fuel burner: No  
 Used oil processor: No  
 Used oil refiner: No  
 Used oil fuel marketer to burner: No  
 Used oil Specification marketer: No

MAP FINDINGS

Map ID  
 Direction  
 Distance  
 Distance (ft.)Site

EDR ID Number

Database(s) EPA ID Number

**BILL DENNYS CARSTAR COLLISION (Continued)**

**1004720371**

Used oil transfer facility: No  
 Used oil transporter: No

**Hazardous Waste Summary:**

Waste code: D001  
 Waste name: IGNITABLE HAZARDOUS WASTES ARE THOSE WASTES WHICH HAVE A FLASHPOINT OF LESS THAN 140 DEGREES FAHRENHEIT AS DETERMINED BY A PENSKEY-MARTENS CLOSED CUP FLASH POINT TESTER. ANOTHER METHOD OF DETERMINING THE FLASH POINT OF A WASTE IS TO REVIEW THE MATERIAL SAFETY DATA SHEET, WHICH CAN BE OBTAINED FROM THE MANUFACTURER OR DISTRIBUTOR OF THE MATERIAL. LACQUER THINNER IS AN EXAMPLE OF A COMMONLY USED SOLVENT WHICH WOULD BE CONSIDERED AS IGNITABLE HAZARDOUS WASTE.

Waste code: F001  
 Waste name: THE FOLLOWING SPENT HALOGENATED SOLVENTS USED IN DEGREASING: TETRACHLOROETHYLENE, TRICHLOROETHYLENE, METHYLENE CHLORIDE, 1,1,1-TRICHLOROETHANE, CARBON TETRACHLORIDE, AND CHLORINATED FLUOROCARBONS; ALL SPENT SOLVENT MIXTURES/BLENDS USED IN DEGREASING CONTAINING, BEFORE USE, A TOTAL OF TEN PERCENT OR MORE (BY VOLUME) OF ONE OR MORE OF THE ABOVE HALOGENATED SOLVENTS OR THOSE SOLVENTS LISTED IN F002, F004, AND F005, AND STILL BOTTOMS FROM THE RECOVERY OF THESE SPENT SOLVENTS AND SPENT SOLVENT MIXTURES.

Waste code: F002  
 Waste name: THE FOLLOWING SPENT HALOGENATED SOLVENTS: TETRACHLOROETHYLENE, METHYLENE CHLORIDE, TRICHLOROETHYLENE, 1,1,1-TRICHLOROETHANE, CHLOROBENZENE, 1,1,2-TRICHLORO-1,2,2-TRIFLUOROETHANE, ORTHO-DICHLOROBENZENE, TRICHLOROFLUOROMETHANE, AND 1,1,2-TRICHLOROETHANE; ALL SPENT SOLVENT MIXTURES/BLENDS CONTAINING, BEFORE USE, A TOTAL OF TEN PERCENT OR MORE (BY VOLUME) OF ONE OR MORE OF THE ABOVE HALOGENATED SOLVENTS OR THOSE LISTED IN F001, F004, OR F005, AND STILL BOTTOMS FROM THE RECOVERY OF THESE SPENT SOLVENTS AND SPENT SOLVENT MIXTURES.

Waste code: F003  
 Waste name: THE FOLLOWING SPENT NON-HALOGENATED SOLVENTS: XYLENE, ACETONE, ETHYL ACETATE, ETHYL BENZENE, ETHYL ETHER, METHYL ISOBUTYL KETONE, N-BUTYL ALCOHOL, CYCLOHEXANONE, AND METHANOL; ALL SPENT SOLVENT MIXTURES/BLENDS CONTAINING, BEFORE USE, ONLY THE ABOVE SPENT NON-HALOGENATED SOLVENTS; AND ALL SPENT SOLVENT MIXTURES/BLENDS CONTAINING, BEFORE USE, ONE OR MORE OF THE ABOVE NON-HALOGENATED SOLVENTS, AND, A TOTAL OF TEN PERCENT OR MORE (BY VOLUME) OF ONE OR MORE OF THOSE SOLVENTS LISTED IN F001, F002, F004, AND F005, AND STILL BOTTOMS FROM THE RECOVERY OF THESE SPENT SOLVENTS AND SPENT SOLVENT MIXTURES.

Waste code: F005  
 Waste name: THE FOLLOWING SPENT NON-HALOGENATED SOLVENTS: TOLUENE, METHYL ETHYL KETONE, CARBON DISULFIDE, ISOBUTANOL, PYRIDINE, BENZENE, 2-ETHOXYETHANOL, AND 2-NITROPROPANE; ALL SPENT SOLVENT MIXTURES/BLENDS CONTAINING, BEFORE USE, A TOTAL OF TEN PERCENT OR MORE (BY VOLUME) OF ONE OR MORE OF THE ABOVE NON-HALOGENATED SOLVENTS OR THOSE SOLVENTS LISTED IN F001, F002, OR F004; AND STILL BOTTOMS FROM THE RECOVERY OF THESE SPENT SOLVENTS AND SPENT SOLVENT MIXTURES.

Violation Status: No violations found

MAP FINDINGS

Map ID  
 Direction  
 Distance  
 Distance (ft.)Site

EDR ID Number

Database(s) EPA ID Number

80 (PREVIOUS) H & S DIST. CO.  
 1715 PULASKI HIGHWAY  
 HAVRE DE GRACE, MD 21078

MD OCPCASES U004011726  
 MD UST N/A

OCP:

Facility ID: 94-2103HA  
 Facility Status/Code: CLOSED/  
 Date Open: 02/08/1994  
 Date Closed: 02/09/1994  
 Release: Not reported  
 Cleanup: Not reported  
 Registration Number: 14340

Facility ID: 94-2103HA  
 Facility Status/Code: CLOSED/  
 Date Open: 02/08/1994  
 Date Closed: 02/09/1994  
 Release: Not reported  
 Cleanup: Not reported  
 Registration Number: 14340

UST:

Facility Id: 14340  
 Oper Name: Not reported  
 Form Name: David Samuels  
 Form Title: Owner  
 Form Date: 09/19/1994  
 Owner Id: 9137

Owner:

Owner Name: (Previous) David Samuels  
 Owner Address: 611 Northgate Road  
 Owner City: Aberdeen  
 Owner State: MD  
 Owner Zip: 21001  
 Owner Phone: (410) 838-1375  
 Owner Contact: David Samuels

Tanks:

Tank ID: 1  
**Tank Status: Permanently Out of Use**  
 Tank Capacity: 2000  
 Substance Description: Gasoline  
 Tank Compartment: False  
 Compartment Compartment: A  
 Date Installed: 01/01/1982  
 Tank Material Desc: Asphalt Coated or Bare Steel  
 Pipe Material Desc: Bare or Galvanized Steel

Tank ID: 2  
**Tank Status: Permanently Out of Use**  
 Tank Capacity: 1000  
 Substance Description: Heating Oil  
 Tank Compartment: False  
 Compartment Compartment: A  
 Date Installed: 01/01/1978  
 Tank Material Desc: Asphalt Coated or Bare Steel  
 Pipe Material Desc: Copper



MAP FINDINGS

Map ID  
 Direction  
 Distance  
 Distance (ft.)Site

EDR ID Number  
 EPA ID Number

Database(s)

**(PREVIOUS) H & S DIST. CO. (Continued)**

**U004011726**

Tank ID: 3  
**Tank Status: Permanently Out of Use**  
 Tank Capacity: 1000  
 Substance Description: Heating Oil  
 Tank Compartment: False  
 Compartment Compartment: A  
 Date Installed: 01/01/1976  
 Tank Material Desc: Asphalt Coated or Bare Steel  
 Pipe Material Desc: Copper

80

EDR US Hist Auto Stat 1015268537  
 N/A

**1715 PULASKI HWY  
 HAVRE DE GRACE, MD 21078**

EDR Historical Auto Stations:

Name: BILL DENNYS CARSTAR COLLISON REPAIR  
 Year: 1999  
 Address: 1715 PULASKI HWY

Name: BILL DENNYS CARSTAR COLLISON REPAIR  
 Year: 2000  
 Address: 1715 PULASKI HWY

Name: BILL DENNYS BODY REPAIR INC  
 Year: 2001  
 Address: 1715 PULASKI HWY

Name: BILL DENNYS BODY REPAIR INC  
 Year: 2002  
 Address: 1715 PULASKI HWY

Name: AUTO & TRUCK HEADQUARTERS INC  
 Year: 2003  
 Address: 1715 PULASKI HWY

Name: AUTO & TRUCK HEADQUARTERS INC  
 Year: 2004  
 Address: 1715 PULASKI HWY

Name: AUTO & TRUCK HEADQUARTERS  
 Year: 2005  
 Address: 1715 PULASKI HWY

Name: AUTO & TRUCK HEADQUARTERS  
 Year: 2006  
 Address: 1715 PULASKI HWY

Name: AUTO & TRUCK HEADQUARTERS  
 Year: 2007  
 Address: 1715 PULASKI HWY

Name: AUTO & TRUCK HEADQUARTERS  
 Year: 2008  
 Address: 1715 PULASKI HWY

Name: BILL DENNYS AUTO REPAIR  
 Year: 2009

MAP FINDINGS

Map ID  
 Direction  
 Distance  
 Distance (ft.)Site

EDR ID Number

Database(s) EPA ID Number

**(Continued)**

**1015268537**

Address: 1715 PULASKI HWY  
 Name: BILL DENNYS CARSTAR REPAIR  
 Year: 2010  
 Address: 1715 PULASKI HWY  
 Name: BILL DENNYS BODY REPAIR  
 Year: 2011  
 Address: 1715 PULASKI HWY  
 Name: BILL DENNYS BODY REPAIR  
 Year: 2012  
 Address: 1715 PULASKI HWY

**80**

**FORMER H & S DISTRIBUTING CO.  
 1715 PULASKI HWY  
 HAVRE DE GRACE, MD 21078**

**MD HIST UST S104638092  
 N/A**

Historical UST:

Facility ID: 6007009  
 Tank ID: 001  
 Age: 18  
 Capacity: 1,000  
 Tank Status: Not Regulated  
 Product: Heating Oil

Facility ID: 6007009  
 Tank ID: 002  
 Age: 18  
 Capacity: 2,000  
 Tank Status: Removed  
 Product: Gasoline

Facility ID: 6007009  
 Tank ID: 003  
 Age: Not reported  
 Capacity: 1,000  
 Tank Status: Removed  
 Product: Gasoline

Facility ID: 6007009  
 Tank ID: 004  
 Age: Not reported  
 Capacity: 1,000  
 Tank Status: Removed  
 Product: Gasoline

MAP FINDINGS

Map ID  
 Direction  
 Distance  
 Distance (ft.)Site

EDR ID Number  
 EPA ID Number

Database(s)

81 OSBORNE BOAT SALES  
 1754 PULASKI HIGHWAY  
 HAVRE DE GRACE, MD 21078

MD OCPCASES U004068534  
 MD UST N/A

OCP:

Facility ID: 97-1861HA  
 Facility Status/Code: CLOSED/Tank Closure - Motor/Lube Oil  
 Date Open: 04/14/1997  
 Date Closed: 06/03/1997  
 Release: YES  
 Cleanup: YES  
 Registration Number: 17107

UST:

Facility Id: 17107  
 Oper Name: Demps Brawley  
 Form Name: Demps Brawley  
 Form Title: General Manager  
 Form Date: 09/19/1990  
 Owner Id: 11464

Owner:

Owner Name: Osborne Boat Sales  
 Owner Address: 1754 Pulaski Highway  
 Owner City: Havre De Grace  
 Owner State: MD  
 Owner Zip: 21078  
 Owner Phone: (301) 939-0650  
 Owner Contact: Demps Brawley

Tanks:

Tank ID: 1  
**Tank Status: Permanently Out of Use**  
 Tank Capacity: 550  
 Substance Description: Heating Oil  
 Tank Compartment: False  
 Compartment Compartment: A  
 Date Installed: 09/01/1978  
 Tank Material Desc: Asphalt Coated or Bare Steel  
 Pipe Material Desc: Bare or Galvanized Steel

Tank ID: 2  
**Tank Status: Permanently Out of Use**  
 Tank Capacity: 550  
 Substance Description: Heating Oil  
 Tank Compartment: False  
 Compartment Compartment: A  
 Date Installed: 09/01/1978  
 Tank Material Desc: Asphalt Coated or Bare Steel  
 Pipe Material Desc: Bare or Galvanized Steel

Tank ID: 3  
**Tank Status: Permanently Out of Use**  
 Tank Capacity: 1000  
 Substance Description: Gasoline  
 Tank Compartment: False  
 Compartment Compartment: A  
 Date Installed: Not reported  
 Tank Material Desc: Asphalt Coated or Bare Steel

MAP FINDINGS

Map ID  
 Direction  
 Distance  
 Distance (ft.)Site

EDR ID Number  
 EPA ID Number

Database(s)

**OSBORNE BOAT SALES (Continued)**

**U004068534**

Pipe Material Desc: Bare or Galvanized Steel

**81 FORMER OSBORNE BOAT SALES  
 1754 PULASKI HWY  
 HAVRE DE GRACE, MD 21078**

**MD HIST LUST S102657013  
 N/A**

Historical LUST:

Recover Type: Monitoring - No active remediation. Sampling of monitoring wells only  
 County: HARFORD  
 Case Number: 97-1861HA  
**Open/Closed: CLOSED**

**81 1754 PULASKI HIGHWAY  
 HAVRE DE GRACE, MD**

**MD RGA LUST S114355663  
 N/A**

RGA LUST:

1999	FORMER OSBORNE BOAT SALES	1754 PULASKI HIGHWAY
1998	FORMER OSBORNE BOAT SALES	1754 PULASKI HIGHWAY
1997	FORMER OSBORNE BOAT SALES	1754 PULASKI HIGHWAY

**81 OBORNE BOAT SALES  
 1754 PULASKI HWY  
 HAVRE DE GRACE, MD 21078**

**MD HIST UST S104638144  
 N/A**

Historical UST:

Facility ID: 6007073  
 Tank ID: 001  
 Age: 18  
 Capacity: 550  
 Tank Status: Currently in use  
 Product: Heating Oil

Facility ID: 6007073  
 Tank ID: 002  
 Age: 18  
 Capacity: 250  
 Tank Status: Currently in use  
 Product: Heating Oil

**81 F.W. HAXEL CO.  
 1750 PULASKI HIGHWAY  
 HAVRE DE GRACE, MD 21078**

**MD OCPCASES U004012929  
 MD UST N/A**

OCP:

Facility ID: 94-2907HA  
 Facility Status/Code: CLOSED/  
 Date Open: 05/05/1994  
 Date Closed: 01/10/1995  
 Release: Not reported

MAP FINDINGS

Map ID  
 Direction  
 Distance  
 Distance (ft.)Site

EDR ID Number

Database(s) EPA ID Number

**F.W. HAXEL CO. (Continued)**

**U004012929**

Cleanup: Not reported  
 Registration Number: 526

Facility ID: 94-2907HA  
 Facility Status/Code: CLOSED/  
 Date Open: 05/05/1994  
 Date Closed: 01/10/1995  
 Release: Not reported  
 Cleanup: Not reported  
 Registration Number: 526

Facility ID: 05-0373HA  
 Facility Status/Code: CLOSED/Soil Contamination - Commercial Heating Oil  
 Date Open: 09/21/2004  
 Date Closed: 10/18/2005  
 Release: YES  
 Cleanup: YES  
 Registration Number: 526

UST:

Facility Id: 526  
 Oper Name: Ken Weininger  
 Form Name: Philip F. Haxel, Jr.  
 Form Title: President  
 Form Date: 07/08/2004  
 Owner Id: 6022

Owner:

Owner Name: Pearl Street Express LLC  
 Owner Address: 200-202 N. Pearl Street  
 Owner City: Baltimore  
 Owner State: MD  
 Owner Zip: 21201  
 Owner Phone: (410) 539-5579  
 Owner Contact: Lynn Warner

Tanks:

Tank ID: 1  
**Tank Status: Permanently Out of Use**  
 Tank Capacity: 500  
 Substance Description: Heating Oil  
 Tank Compartment: False  
 Compartment Compartment: A  
 Date Installed: 04/01/1970  
 Tank Material Desc: Asphalt Coated or Bare Steel  
 Pipe Material Desc: Bare or Galvanized Steel

Tank ID: 2  
**Tank Status: Permanently Out of Use**  
 Tank Capacity: 500  
 Substance Description: Heating Oil  
 Tank Compartment: False  
 Compartment Compartment: A  
 Date Installed: 04/01/1972  
 Tank Material Desc: Not Listed  
 Pipe Material Desc: Not Listed

MAP FINDINGS

Map ID  
 Direction  
 Distance  
 Distance (ft.)Site

EDR ID Number  
 EPA ID Number

Database(s)

**F.W. HAXEL CO. (Continued)**

**U004012929**

Tank ID: 3  
**Tank Status: Permanently Out of Use**  
 Tank Capacity: 1000  
 Substance Description: Gasoline  
 Tank Compartment: False  
 Compartment Compartment: A  
 Date Installed: 04/01/1972  
 Tank Material Desc: Not Listed  
 Pipe Material Desc: Not Listed

Tank ID: 4  
**Tank Status: Permanently Out of Use**  
 Tank Capacity: 1000  
 Substance Description: Heating Oil  
 Tank Compartment: False  
 Compartment Compartment: A  
 Date Installed: 04/01/1972  
 Tank Material Desc: Not Listed  
 Pipe Material Desc: Not Listed

81

**ALFRED PALUMBO  
 1750 PULASKI HWY  
 HAVRE DE GRACE, MD 21078**

**MD HIST UST S104638135  
 N/A**

Historical UST:

Facility ID: 6007062  
 Tank ID: 001  
 Age: 24  
 Capacity: 500  
 Tank Status: Currently in use  
 Product: Heating Oil

Facility ID: 6007062  
 Tank ID: 002  
 Age: 24  
 Capacity: 500  
 Tank Status: Removed  
 Product: Heating Oil

Facility ID: 6007062  
 Tank ID: 003  
 Age: 24  
 Capacity: 1,000  
 Tank Status: Removed  
 Product: Gasoline

Facility ID: 6007062  
 Tank ID: 004  
 Age: 24  
 Capacity: 1,000  
 Tank Status: Removed  
 Product: Used Oil

MAP FINDINGS

Map ID			EDR ID Number
Direction			
Distance			
Distance (ft.)	Site	Database(s)	EPA ID Number

<b>82</b>	<b>SHOWERINGS BOTTLE</b>	<b>MD OCPCASES</b>	<b>S108472132</b>
	<b>340 OLD BAY LANE</b>		<b>N/A</b>
	<b>HAVRE DE GRACE, MD 21078</b>		

OCP:

Facility ID:	7-1776HA
Facility Status/Code:	CLOSED/
Date Open:	03/07/1987
Date Closed:	05/02/1988
Release:	Not reported
Cleanup:	Not reported
Registration Number:	Not reported

<b>83</b>	<b>1757 PULASKI HIGHWAY</b>	<b>MD RGA LUST</b>	<b>S114355664</b>
	<b>HAVRE DE GRACE, MD</b>		<b>N/A</b>

RGA LUST:

	1999	FRIENDLY OIL COMPANY	1757 PULASKI HIGHWAY
	1998	FRIENDLY OIL COMPANY	1757 PULASKI HIGHWAY

<b>83</b>	<b>FRIENDLY OIL COMPANY</b>	<b>MD HIST LUST</b>	<b>S102873612</b>
	<b>1757 PULASKI HWY</b>		<b>N/A</b>
	<b>HAVRE DE GRACE, MD 21078</b>		

Historical LUST:

Recover Type:	Monitoring - No active remediation. Sampling of monitoring wells only
County:	HARFORD
Case Number:	97-2367HA
<b>Open/Closed:</b>	<b>OPEN</b>

<b>83</b>	<b>AERO ENERGY HDG PLANT</b>	<b>MD UST</b>	<b>1001905148</b>
	<b>1751 PULASKI HIGHWAY</b>	<b>MD HIST UST</b>	<b>N/A</b>
	<b>HAVRE DE GRACE, MD 21078</b>		

UST:

Facility Id:	2085
Oper Name:	Mike Harner
Form Name:	Brian Ebergardt
Form Title:	Contractor
Form Date:	03/03/2009
Owner Id:	1398

Owner:

Owner Name:	Mid-Atlantic Cooperative Solutions T/A Aero Energy
Owner Address:	230 Lincoln Way East
Owner City:	New Oxford
Owner State:	PA
Owner Zip:	17350
Owner Phone:	(717) 624-4311
Owner Contact:	Rich Jarcy

Tanks:

Tank ID:	1
<b>Tank Status:</b>	<b>Permanently Out of Use</b>

MAP FINDINGS

Map ID  
 Direction  
 Distance  
 Distance (ft.)Site

EDR ID Number

Database(s) EPA ID Number

**AERO ENERGY HDG PLANT (Continued)**

**1001905148**

Tank Capacity: 2000  
 Substance Description: Gasoline  
 Tank Compartment: False  
 Compartment Compartment: A  
 Date Installed: 01/01/1973  
 Tank Material Desc: Asphalt Coated or Bare Steel  
 Pipe Material Desc: Bare or Galvanized Steel

Tank ID: 2  
**Tank Status: Permanently Out of Use**  
 Tank Capacity: 1000  
 Substance Description: Diesel  
 Tank Compartment: False  
 Compartment Compartment: A  
 Date Installed: 01/01/1973  
 Tank Material Desc: Asphalt Coated or Bare Steel  
 Pipe Material Desc: Bare or Galvanized Steel

Tank ID: 3  
**Tank Status: Permanently Out of Use**  
 Tank Capacity: 550  
 Substance Description: Gasoline  
 Tank Compartment: False  
 Compartment Compartment: A  
 Date Installed: 01/01/1973  
 Tank Material Desc: Asphalt Coated or Bare Steel  
 Pipe Material Desc: Bare or Galvanized Steel

Tank ID: 4  
**Tank Status: Permanently Out of Use**  
 Tank Capacity: 550  
 Substance Description: Used Oil  
 Tank Compartment: False  
 Compartment Compartment: A  
 Date Installed: 01/01/1973  
 Tank Material Desc: Asphalt Coated or Bare Steel  
 Pipe Material Desc: Bare or Galvanized Steel

Tank ID: 5  
**Tank Status: Permanently Out Of Use**  
 Tank Capacity: 3000  
 Substance Description: Other  
 Tank Compartment: False  
 Compartment Compartment: A  
 Date Installed: 11/06/1988  
 Tank Material Desc: Asphalt Coated or Bare Steel  
 Pipe Material Desc: Bare or Galvanized Steel

Tank ID: 6  
**Tank Status: Permanently Out Of Use**  
 Tank Capacity: 500  
 Substance Description: Heating Oil  
 Tank Compartment: False  
 Compartment Compartment: A  
 Date Installed: Not reported  
 Tank Material Desc: Asphalt Coated or Bare Steel  
 Pipe Material Desc: Copper



MAP FINDINGS

Map ID  
 Direction  
 Distance  
 Distance (ft.)Site

EDR ID Number  
 EPA ID Number

Database(s)

**AERO ENERGY HDG PLANT (Continued)**

**1001905148**

Historical UST:

Facility ID: 6007145  
 Tank ID: 001  
 Age: 23  
 Capacity: 2,000  
 Tank Status: Currently in use  
 Product: Gasoline

Facility ID: 6007145  
 Tank ID: 002  
 Age: 19  
 Capacity: 1,000  
 Tank Status: Currently in use  
 Product: Diesel

Facility ID: 6007145  
 Tank ID: 003  
 Age: 23  
 Capacity: 550  
 Tank Status: Currently in use  
 Product: Gasoline

Facility ID: 6007145  
 Tank ID: 004  
 Age: 23  
 Capacity: 550  
 Tank Status: Currently in use  
 Product: Heating Oil

83

**MID-ATLANTIC COOPERATIVE SOLUTIONS - HAVRE DE GRACE  
 1751 PULASKI HIGHWAY  
 HAVRE DE GRACE, MD 21078**

**MD AST A100182803  
 N/A**

Facility Id: 4148  
 Bill Name: MID-ATLANTIC COOPERATIVE SOLUTIONS, INC.  
 Bill Addr: 1751 PULASKI HIGHWAY  
 Bill Addr2: Not reported  
 Bill City/State/Zip: HAVRE DE GRACE, MD 21078  
 Bill Phone: 4109393300  
 Owner: MID-ATLANTIC COOPERATIVE SOLUTIONS, INC.  
 Owner Address: DBA AERO ENERGY  
 Owner City State Zip: NEW OXFORD, PA 17350

Tanks:

Tank ID: 1  
 Capacity: 1000000  
 Product: HEATING OIL - #2

Tank ID: 2  
 Capacity: 20000  
 Product: DIESEL FUEL

Tank ID: 3  
 Capacity: 20000

MAP FINDINGS

Map ID  
 Direction  
 Distance  
 Distance (ft.)Site

EDR ID Number

Database(s) EPA ID Number

**MID-ATLANTIC COOPERATIVE SOLUTIONS - HAVRE DE GRACE (Continued)**

**A100182803**

Product: DIESEL FUEL

Tank ID: 4  
 Capacity: 20000  
 Product: KEROSENE

Tank ID: 5  
 Capacity: 20000  
 Product: DIESEL FUEL

Tank ID: 6  
 Capacity: 20000  
 Product: DIESEL FUEL

Tank ID: 7  
 Capacity: 500  
 Product: DIESEL FUEL

Tank ID: 8  
 Capacity: 500  
 Product: DIESEL FUEL

84

**CONSTAR INC  
 1801 CLARK RD  
 HAVRE DE GRACE, MD 21078**

**RCRA-SQG 1000204648  
 FINDS MDD981945199  
 MD SWRCY  
 PA MANIFEST**

RCRA-SQG:

Date form received by agency: 12/05/2012  
 Facility name: CONSTAR INC  
 Facility address: 1801 CLARK RD  
 HAVRE DE GRACE, MD 21078  
 EPA ID: MDD981945199  
 Contact: KATHY MARSHALLSEA  
 Contact address: 1801 CLARK RD  
 HAVRE DE GRACE, MD 21078  
 Contact country: US  
 Contact telephone: 410-939-1200  
 Telephone ext.: 212  
 Contact email: Not reported  
 EPA Region: 03  
 Land type: Private  
 Classification: Small Small Quantity Generator  
 Description: Handler: generates more than 100 and less than 1000 kg of hazardous waste during any calendar month and accumulates less than 6000 kg of hazardous waste at any time; or generates 100 kg or less of hazardous waste during any calendar month, and accumulates more than 1000 kg of hazardous waste at any time

Owner/Operator Summary:

Owner/operator name: CONSTAR INC  
 Owner/operator address: 1 CROWN WAY

MAP FINDINGS

Map ID  
 Direction  
 Distance  
 Distance (ft.)Site

EDR ID Number

Database(s) EPA ID Number

**CONSTAR INC (Continued)**

**1000204648**

PHILADELPHIA, PA 19136  
 Owner/operator country: US  
 Owner/operator telephone: Not reported  
 Legal status: Private  
 Owner/Operator Type: Owner  
 Owner/Op start date: 01/01/2000  
 Owner/Op end date: Not reported

Owner/operator name: OPERNAME  
 Owner/operator address: OPERSTREET  
 OPERCITY, AK 99999  
 Owner/operator country: Not reported  
 Owner/operator telephone: (215) 555-1212  
 Legal status: Private  
 Owner/Operator Type: Operator  
 Owner/Op start date: Not reported  
 Owner/Op end date: Not reported

Owner/operator name: DON IVEY  
 Owner/operator address: Not reported  
 MD  
 Owner/operator country: US  
 Owner/operator telephone: Not reported  
 Legal status: Private  
 Owner/Operator Type: Operator  
 Owner/Op start date: 10/01/2009  
 Owner/Op end date: Not reported

Owner/operator name: CROWN CORK AND SEAL  
 Owner/operator address: 9300 ASHTON RD  
 PHILADELPHIA, PA 19136  
 Owner/operator country: Not reported  
 Owner/operator telephone: (215) 698-5100  
 Legal status: Private  
 Owner/Operator Type: Owner  
 Owner/Op start date: Not reported  
 Owner/Op end date: Not reported

Handler Activities Summary:

U.S. importer of hazardous waste: No  
 Mixed waste (haz. and radioactive): No  
 Recycler of hazardous waste: No  
 Transporter of hazardous waste: No  
 Treater, storer or disposer of HW: No  
 Underground injection activity: No  
 On-site burner exemption: No  
 Furnace exemption: No  
 Used oil fuel burner: No  
 Used oil processor: No  
 User oil refiner: No  
 Used oil fuel marketer to burner: No  
 Used oil Specification marketer: No  
 Used oil transfer facility: No  
 Used oil transporter: No

Historical Generators:

MAP FINDINGS

Map ID  
 Direction  
 Distance  
 Distance (ft.)Site

EDR ID Number

Database(s) EPA ID Number

**CONSTAR INC (Continued)**

**1000204648**

Date form received by agency: 03/09/2010  
 Facility name: CONSTAR INC  
 Classification: Not a generator, verified

Date form received by agency: 08/28/1987  
 Facility name: CONSTAR INC  
 Site name: CONSTAR INTL  
 Classification: Conditionally Exempt Small Quantity Generator

**Hazardous Waste Summary:**

Waste code: D000  
 Waste name: Not Defined

Waste code: D001  
 Waste name: IGNITABLE HAZARDOUS WASTES ARE THOSE WASTES WHICH HAVE A FLASHPOINT OF LESS THAN 140 DEGREES FAHRENHEIT AS DETERMINED BY A PENSKEY-MARTENS CLOSED CUP FLASH POINT TESTER. ANOTHER METHOD OF DETERMINING THE FLASH POINT OF A WASTE IS TO REVIEW THE MATERIAL SAFETY DATA SHEET, WHICH CAN BE OBTAINED FROM THE MANUFACTURER OR DISTRIBUTOR OF THE MATERIAL. LACQUER THINNER IS AN EXAMPLE OF A COMMONLY USED SOLVENT WHICH WOULD BE CONSIDERED AS IGNITABLE HAZARDOUS WASTE.

Waste code: D022  
 Waste name: CHLOROFORM

Waste code: F001  
 Waste name: THE FOLLOWING SPENT HALOGENATED SOLVENTS USED IN DEGREASING: TETRACHLOROETHYLENE, TRICHLOROETHYLENE, METHYLENE CHLORIDE, 1,1,1-TRICHLOROETHANE, CARBON TETRACHLORIDE, AND CHLORINATED FLUOROCARBONS; ALL SPENT SOLVENT MIXTURES/BLENDS USED IN DEGREASING CONTAINING, BEFORE USE, A TOTAL OF TEN PERCENT OR MORE (BY VOLUME) OF ONE OR MORE OF THE ABOVE HALOGENATED SOLVENTS OR THOSE SOLVENTS LISTED IN F002, F004, AND F005, AND STILL BOTTOMS FROM THE RECOVERY OF THESE SPENT SOLVENTS AND SPENT SOLVENT MIXTURES.

Waste code: F002  
 Waste name: THE FOLLOWING SPENT HALOGENATED SOLVENTS: TETRACHLOROETHYLENE, METHYLENE CHLORIDE, TRICHLOROETHYLENE, 1,1,1-TRICHLOROETHANE, CHLOROBENZENE, 1,1,2-TRICHLORO-1,2,2-TRIFLUOROETHANE, ORTHO-DICHLOROBENZENE, TRICHLOROFLUOROMETHANE, AND 1,1,2-TRICHLOROETHANE; ALL SPENT SOLVENT MIXTURES/BLENDS CONTAINING, BEFORE USE, A TOTAL OF TEN PERCENT OR MORE (BY VOLUME) OF ONE OR MORE OF THE ABOVE HALOGENATED SOLVENTS OR THOSE LISTED IN F001, F004, OR F005, AND STILL BOTTOMS FROM THE RECOVERY OF THESE SPENT SOLVENTS AND SPENT SOLVENT MIXTURES.

Waste code: F003  
 Waste name: THE FOLLOWING SPENT NON-HALOGENATED SOLVENTS: XYLENE, ACETONE, ETHYL ACETATE, ETHYL BENZENE, ETHYL ETHER, METHYL ISOBUTYL KETONE, N-BUTYL ALCOHOL, CYCLOHEXANONE, AND METHANOL; ALL SPENT SOLVENT MIXTURES/BLENDS CONTAINING, BEFORE USE, ONLY THE ABOVE SPENT NON-HALOGENATED SOLVENTS; AND ALL SPENT SOLVENT MIXTURES/BLENDS CONTAINING, BEFORE USE, ONE OR MORE OF THE ABOVE NON-HALOGENATED SOLVENTS, AND, A TOTAL OF TEN PERCENT OR MORE (BY VOLUME) OF ONE OR MORE OF THOSE SOLVENTS LISTED IN F001, F002, F004, AND F005, AND STILL BOTTOMS FROM THE RECOVERY OF THESE SPENT SOLVENTS AND SPENT SOLVENT MIXTURES.

MAP FINDINGS

Map ID  
 Direction  
 Distance  
 Distance (ft.)Site

EDR ID Number

Database(s) EPA ID Number

**CONSTAR INC (Continued)**

**1000204648**

<p>Waste code: Waste name:</p>	<p>U002 ACETONE (I)</p>
<p>Waste code: Waste name:</p>	<p>U044 CHLOROFORM</p>
<p>Waste code: Waste name:</p>	<p>U188 PHENOL</p>
<p>Waste code: Waste name:</p>	<p>U209 ETHANE, 1,1,2,2-TETRACHLORO-</p>
<p>Waste code: Waste name:</p>	<p>D000 Not Defined</p>
<p>Waste code: Waste name:</p>	<p>D001 IGNITABLE HAZARDOUS WASTES ARE THOSE WASTES WHICH HAVE A FLASHPOINT OF LESS THAN 140 DEGREES FAHRENHEIT AS DETERMINED BY A PENSKEY-MARTENS CLOSED CUP FLASH POINT TESTER. ANOTHER METHOD OF DETERMINING THE FLASH POINT OF A WASTE IS TO REVIEW THE MATERIAL SAFETY DATA SHEET, WHICH CAN BE OBTAINED FROM THE MANUFACTURER OR DISTRIBUTOR OF THE MATERIAL. LACQUER THINNER IS AN EXAMPLE OF A COMMONLY USED SOLVENT WHICH WOULD BE CONSIDERED AS IGNITABLE HAZARDOUS WASTE.</p>
<p>Waste code: Waste name:</p>	<p>D022 CHLOROFORM</p>
<p>Waste code: Waste name:</p>	<p>F001 THE FOLLOWING SPENT HALOGENATED SOLVENTS USED IN DEGREASING: TETRACHLOROETHYLENE, TRICHLOROETHYLENE, METHYLENE CHLORIDE, 1,1,1-TRICHLOROETHANE, CARBON TETRACHLORIDE, AND CHLORINATED FLUOROCARBONS; ALL SPENT SOLVENT MIXTURES/BLENDS USED IN DEGREASING CONTAINING, BEFORE USE, A TOTAL OF TEN PERCENT OR MORE (BY VOLUME) OF ONE OR MORE OF THE ABOVE HALOGENATED SOLVENTS OR THOSE SOLVENTS LISTED IN F002, F004, AND F005, AND STILL BOTTOMS FROM THE RECOVERY OF THESE SPENT SOLVENTS AND SPENT SOLVENT MIXTURES.</p>
<p>Waste code: Waste name:</p>	<p>F002 THE FOLLOWING SPENT HALOGENATED SOLVENTS: TETRACHLOROETHYLENE, METHYLENE CHLORIDE, TRICHLOROETHYLENE, 1,1,1-TRICHLOROETHANE, CHLOROBENZENE, 1,1,2-TRICHLORO-1,2,2-TRIFLUOROETHANE, ORTHO-DICHLOROBENZENE, TRICHLOROFLUOROMETHANE, AND 1,1,2-TRICHLOROETHANE; ALL SPENT SOLVENT MIXTURES/BLENDS CONTAINING, BEFORE USE, A TOTAL OF TEN PERCENT OR MORE (BY VOLUME) OF ONE OR MORE OF THE ABOVE HALOGENATED SOLVENTS OR THOSE LISTED IN F001, F004, OR F005, AND STILL BOTTOMS FROM THE RECOVERY OF THESE SPENT SOLVENTS AND SPENT SOLVENT MIXTURES.</p>
<p>Waste code: Waste name:</p>	<p>F003 THE FOLLOWING SPENT NON-HALOGENATED SOLVENTS: XYLENE, ACETONE, ETHYL ACETATE, ETHYL BENZENE, ETHYL ETHER, METHYL ISOBUTYL KETONE, N-BUTYL ALCOHOL, CYCLOHEXANONE, AND METHANOL; ALL SPENT SOLVENT MIXTURES/BLENDS CONTAINING, BEFORE USE, ONLY THE ABOVE SPENT NON-HALOGENATED SOLVENTS; AND ALL SPENT SOLVENT MIXTURES/BLENDS CONTAINING, BEFORE USE, ONE OR MORE OF THE ABOVE NON-HALOGENATED SOLVENTS, AND, A TOTAL OF TEN PERCENT OR MORE (BY VOLUME) OF ONE OR MORE OF THOSE SOLVENTS LISTED IN F001, F002, F004, AND F005, AND STILL</p>

MAP FINDINGS

Map ID  
 Direction  
 Distance  
 Distance (ft.)Site

EDR ID Number  
 EPA ID Number

Database(s)

**CONSTAR INC (Continued)**

**1000204648**

BOTTOMS FROM THE RECOVERY OF THESE SPENT SOLVENTS AND SPENT SOLVENT MIXTURES.

Waste code: U002  
 Waste name: ACETONE (I)

Waste code: U044  
 Waste name: CHLOROFORM

Waste code: U188  
 Waste name: PHENOL

Waste code: U209  
 Waste name: ETHANE, 1,1,2,2-TETRACHLORO-

Violation Status: No violations found

Evaluation Action Summary:

Evaluation date: 12/05/2012  
 Evaluation: COMPLIANCE EVALUATION INSPECTION ON-SITE  
 Area of violation: Not reported  
 Date achieved compliance: Not reported  
 Evaluation lead agency: State

Evaluation date: 11/14/1995  
 Evaluation: COMPLIANCE EVALUATION INSPECTION ON-SITE  
 Area of violation: Not reported  
 Date achieved compliance: Not reported  
 Evaluation lead agency: State

FINDS:

Registry ID: 110003520431

Environmental Interest/Information System

MD-RCRA (Maryland - Resource Conservation And Recovery Act Information System) houses state information relating to the Resource Conservation and Recovery Act (RCRA).

MD-EPSC (Maryland - Environmental Permit Service Center) promotes multi-media pollution prevention and provides permit assistance to business and industries. An online permit guide is available and lists all permits, licenses and approvals that are issued by MDE.

RCRAInfo is a national information system that supports the Resource Conservation and Recovery Act (RCRA) program through the tracking of events and activities related to facilities that generate, transport, and treat, store, or dispose of hazardous waste. RCRAInfo allows RCRA program staff to track the notification, permit, compliance, and corrective action activities required under RCRA.

US National Pollutant Discharge Elimination System (NPDES) module of the Compliance Information System (ICIS) tracks surface water permits issued under the Clean Water Act. Under NPDES, all facilities that discharge pollutants from any point source into waters of the United States are required to obtain a permit. The permit will likely contain limits on what can be discharged, impose monitoring and reporting

MAP FINDINGS

Map ID  
 Direction  
 Distance  
 Distance (ft.)Site

EDR ID Number  
 EPA ID Number

Database(s)

**CONSTAR INC (Continued)**

**1000204648**

requirements, and include other provisions to ensure that the discharge does not adversely affect water quality.

**MD SWRCY:**

Facility Type: plastics  
 Fax: Not reported  
 Telephone: (410) 939-1200  
 Contact: Jim Kane, Plant Manager  
 Product: Injection-Molded Plastic Bottles, PET  
 Material Accepted: Plastic, PET  
 Other Info: Not reported

**PA MANIFEST:**

Year: 2007  
 Manifest Number: 000741979JJK  
 Manifest Type: Not reported  
 Generator EPA Id: MDD981945199  
 Generator Date: 01/03/2007  
 Mailing Address: Not reported  
 Mailing City,St,Zip: Not reported  
 Contact Name: Not reported  
 Contact Phone: 410-939-1200  
 TSD Epa Id: PAD067098822  
 TSD Date: Not reported  
 TSD Facility Name: CYCLE CHEM INC  
 TSD Facility Address: 550 INDUSTRIAL DRIVE  
 TSD Facility City: LEWISBERRY  
 TSD Facility State: PA  
 Facility Telephone: Not reported  
 Page Number: 1  
 Line Number: 1  
 Waste Number: D022  
 Container Number: 1  
 Container Type: Metal drums, barrels, kegs  
 Waste Quantity: 55  
 Unit: Gallons (liquids only)  
 Handling Code: Not reported  
 TSP EPA Id: Not reported  
 Date TSP Sig: Not reported

Year: 2007  
 Manifest Number: 000745115JJK  
 Manifest Type: Not reported  
 Generator EPA Id: MDD981945199  
 Generator Date: 02/13/2007  
 Mailing Address: Not reported  
 Mailing City,St,Zip: Not reported  
 Contact Name: Not reported  
 Contact Phone: 410-939-1200  
 TSD Epa Id: PAD067098822  
 TSD Date: Not reported  
 TSD Facility Name: CYCLE CHEM INC  
 TSD Facility Address: 550 INDUSTRIAL DRIVE  
 TSD Facility City: LEWISBERRY  
 TSD Facility State: PA

MAP FINDINGS

Map ID  
 Direction  
 Distance  
 Distance (ft.)Site

EDR ID Number

Database(s) EPA ID Number

**CONSTAR INC (Continued)**

**1000204648**

Facility Telephone: Not reported  
 Page Number: 1  
 Line Number: 1  
 Waste Number: F003  
 Container Number: 1  
 Container Type: Metal drums, barrels, kegs  
 Waste Quantity: 30  
 Unit: Gallons (liquids only)  
 Handling Code: Not reported  
 TSP EPA Id: Not reported  
 Date TSP Sig: Not reported

Year: 2007  
 Manifest Number: 000741979JJK  
 Manifest Type: Not reported  
 Generator EPA Id: MDD981945199  
 Generator Date: 01/03/2007  
 Mailing Address: Not reported  
 Mailing City,St,Zip: Not reported  
 Contact Name: Not reported  
 Contact Phone: 410-939-1200  
 TSD Epa Id: PAD067098822  
 TSD Date: Not reported  
 TSD Facility Name: CYCLE CHEM INC  
 TSD Facility Address: 550 INDUSTRIAL DRIVE  
 TSD Facility City: LEWISBERRY  
 TSD Facility State: PA  
 Facility Telephone: Not reported  
 Page Number: 1  
 Line Number: 1  
 Waste Number: D001  
 Container Number: 1  
 Container Type: Metal drums, barrels, kegs  
 Waste Quantity: 55  
 Unit: Gallons (liquids only)  
 Handling Code: Not reported  
 TSP EPA Id: Not reported  
 Date TSP Sig: Not reported

Year: 2007  
 Manifest Number: 000747445JJK  
 Manifest Type: Not reported  
 Generator EPA Id: MDD981945199  
 Generator Date: 01/30/2007  
 Mailing Address: Not reported  
 Mailing City,St,Zip: Not reported  
 Contact Name: Not reported  
 Contact Phone: 410-939-1200  
 TSD Epa Id: PAD067098822  
 TSD Date: Not reported  
 TSD Facility Name: CYCLE CHEM INC  
 TSD Facility Address: 550 INDUSTRIAL DRIVE  
 TSD Facility City: LEWISBERRY  
 TSD Facility State: PA  
 Facility Telephone: Not reported  
 Page Number: 1  
 Line Number: 1



MAP FINDINGS

Map ID  
 Direction  
 Distance  
 Distance (ft.)Site

EDR ID Number

Database(s) EPA ID Number

**CONSTAR INC (Continued)**

**1000204648**

Waste Number: D009  
 Container Number: 10  
 Container Type: Fiberboard or plastic drums, barrels, kegs  
 Waste Quantity: 50  
 Unit: Pounds  
 Handling Code: Not reported  
 TSP EPA Id: Not reported  
 Date TSP Sig: Not reported

Year: 2007  
 Manifest Number: 000747445JJK  
 Manifest Type: Not reported  
 Generator EPA Id: MDD981945199  
 Generator Date: 01/30/2007  
 Mailing Address: Not reported  
 Mailing City,St,Zip: Not reported  
 Contact Name: Not reported  
 Contact Phone: 410-939-1200  
 TSD Epa Id: PAD067098822  
 TSD Date: Not reported  
 TSD Facility Name: CYCLE CHEM INC  
 TSD Facility Address: 550 INDUSTRIAL DRIVE  
 TSD Facility City: LEWISBERRY  
 TSD Facility State: PA  
 Facility Telephone: Not reported  
 Page Number: 1  
 Line Number: 2  
 Waste Number: NONE  
 Container Number: 5  
 Container Type: Fiber or plastic boxes, cartons, cases  
 Waste Quantity: 20  
 Unit: Pounds  
 Handling Code: Not reported  
 TSP EPA Id: Not reported  
 Date TSP Sig: Not reported

Year: 2007  
 Manifest Number: 000745115JJK  
 Manifest Type: Not reported  
 Generator EPA Id: MDD981945199  
 Generator Date: 02/13/2007  
 Mailing Address: Not reported  
 Mailing City,St,Zip: Not reported  
 Contact Name: Not reported  
 Contact Phone: 410-939-1200  
 TSD Epa Id: PAD067098822  
 TSD Date: Not reported  
 TSD Facility Name: CYCLE CHEM INC  
 TSD Facility Address: 550 INDUSTRIAL DRIVE  
 TSD Facility City: LEWISBERRY  
 TSD Facility State: PA  
 Facility Telephone: Not reported  
 Page Number: 1  
 Line Number: 1  
 Waste Number: D001  
 Container Number: 1  
 Container Type: Metal drums, barrels, kegs

MAP FINDINGS

Map ID  
 Direction  
 Distance  
 Distance (ft.)Site

EDR ID Number

Database(s) EPA ID Number

**CONSTAR INC (Continued)**

**1000204648**

Waste Quantity:	30
Unit:	Gallons (liquids only)
Handling Code:	Not reported
TSP EPA Id:	Not reported
Date TSP Sig:	Not reported
Year:	2007
Manifest Number:	000741979JJK
Manifest Type:	Not reported
Generator EPA Id:	MDD981945199
Generator Date:	01/03/2007
Mailing Address:	Not reported
Mailing City,St,Zip:	Not reported
Contact Name:	Not reported
Contact Phone:	410-939-1200
TSD Epa Id:	PAD067098822
TSD Date:	Not reported
TSD Facility Name:	CYCLE CHEM INC
TSD Facility Address:	550 INDUSTRIAL DRIVE
TSD Facility City:	LEWISBERRY
TSD Facility State:	PA
Facility Telephone:	Not reported
Page Number:	1
Line Number:	1
Waste Number:	F003
Container Number:	1
Container Type:	Metal drums, barrels, kegs
Waste Quantity:	55
Unit:	Gallons (liquids only)
Handling Code:	Not reported
TSP EPA Id:	Not reported
Date TSP Sig:	Not reported
Year:	2007
Manifest Number:	000745115JJK
Manifest Type:	Not reported
Generator EPA Id:	MDD981945199
Generator Date:	02/13/2007
Mailing Address:	Not reported
Mailing City,St,Zip:	Not reported
Contact Name:	Not reported
Contact Phone:	410-939-1200
TSD Epa Id:	PAD067098822
TSD Date:	Not reported
TSD Facility Name:	CYCLE CHEM INC
TSD Facility Address:	550 INDUSTRIAL DRIVE
TSD Facility City:	LEWISBERRY
TSD Facility State:	PA
Facility Telephone:	Not reported
Page Number:	1
Line Number:	1
Waste Number:	D022
Container Number:	1
Container Type:	Metal drums, barrels, kegs
Waste Quantity:	30
Unit:	Gallons (liquids only)
Handling Code:	Not reported

MAP FINDINGS

Map ID  
 Direction  
 Distance  
 Distance (ft.)Site

EDR ID Number

Database(s) EPA ID Number

**CONSTAR INC (Continued)**

**1000204648**

TSP EPA Id:	Not reported
Date TSP Sig:	Not reported
Year:	2006
Manifest Number:	PAH290146
Manifest Type:	T
Generator EPA Id:	MDD981945199
Generator Date:	05/10/2006
Mailing Address:	Not reported
Mailing City, St, Zip:	Not reported
Contact Name:	Not reported
Contact Phone:	Not reported
TSD Epa Id:	PAD067098822
TSD Date:	Not reported
TSD Facility Name:	CYCLE CHEM INC
TSD Facility Address:	550 INDUSTRIAL DRIVE
TSD Facility City:	LEWISBERRY
TSD Facility State:	PA
Facility Telephone:	410-939-1200
Page Number:	1
Line Number:	1
Waste Number:	F003
Container Number:	1
Container Type:	Metal drums, barrels, kegs
Waste Quantity:	50
Unit:	Gallons (liquids only)
Handling Code:	Not reported
TSP EPA Id:	Not reported
Date TSP Sig:	Not reported
Year:	2006
Manifest Number:	PAH290146
Manifest Type:	T
Generator EPA Id:	MDD981945199
Generator Date:	05/10/2006
Mailing Address:	Not reported
Mailing City, St, Zip:	Not reported
Contact Name:	Not reported
Contact Phone:	Not reported
TSD Epa Id:	PAD067098822
TSD Date:	Not reported
TSD Facility Name:	CYCLE CHEM INC
TSD Facility Address:	550 INDUSTRIAL DRIVE
TSD Facility City:	LEWISBERRY
TSD Facility State:	PA
Facility Telephone:	410-939-1200
Page Number:	1
Line Number:	1
Waste Number:	D022
Container Number:	1
Container Type:	Metal drums, barrels, kegs
Waste Quantity:	50
Unit:	Gallons (liquids only)
Handling Code:	Not reported
TSP EPA Id:	Not reported
Date TSP Sig:	Not reported

MAP FINDINGS

Map ID  
 Direction  
 Distance  
 Distance (ft.)Site

EDR ID Number  
 EPA ID Number

Database(s)

**CONSTAR INC (Continued)**

**1000204648**

Year: 2006  
 Manifest Number: PAH320995  
 Manifest Type: T  
 Generator EPA Id: MDD981945199  
 Generator Date: 07/31/2006  
 Mailing Address: Not reported  
 Mailing City,St,Zip: Not reported  
 Contact Name: Not reported  
 Contact Phone: Not reported  
 TSD Epa Id: PAD067098822  
 TSD Date: Not reported  
 TSD Facility Name: CYCLE CHEM INC  
 TSD Facility Address: 550 INDUSTRIAL DRIVE  
 TSD Facility City: LEWISBERRY  
 TSD Facility State: PA  
 Facility Telephone: 410-939-1200  
 Page Number: 1  
 Line Number: 1  
 Waste Number: F003  
 Container Number: 1  
 Container Type: Metal drums, barrels, kegs  
 Waste Quantity: 55  
 Unit: Gallons (liquids only)  
 Handling Code: Not reported  
 TSP EPA Id: Not reported  
 Date TSP Sig: Not reported

Year: 2006  
 Manifest Number: PAH288376  
 Manifest Type: T  
 Generator EPA Id: MDD981945199  
 Generator Date: 02/22/2006  
 Mailing Address: Not reported  
 Mailing City,St,Zip: Not reported  
 Contact Name: Not reported  
 Contact Phone: Not reported  
 TSD Epa Id: PAD067098822  
 TSD Date: Not reported  
 TSD Facility Name: CYCLE CHEM INC  
 TSD Facility Address: 550 INDUSTRIAL DRIVE  
 TSD Facility City: LEWISBERRY  
 TSD Facility State: PA  
 Facility Telephone: 410-939-1200  
 Page Number: 1  
 Line Number: 1  
 Waste Number: D022  
 Container Number: 1  
 Container Type: Metal drums, barrels, kegs  
 Waste Quantity: 50  
 Unit: Gallons (liquids only)  
 Handling Code: Not reported  
 TSP EPA Id: Not reported  
 Date TSP Sig: Not reported

Year: 2006  
 Manifest Number: PAH290146  
 Manifest Type: T

MAP FINDINGS

Map ID  
 Direction  
 Distance  
 Distance (ft.)Site

EDR ID Number

Database(s) EPA ID Number

**CONSTAR INC (Continued)**

**1000204648**

Generator EPA Id: MDD981945199  
 Generator Date: 05/10/2006  
 Mailing Address: Not reported  
 Mailing City,St,Zip: Not reported  
 Contact Name: Not reported  
 Contact Phone: Not reported  
 TSD Epa Id: PAD067098822  
 TSD Date: Not reported  
 TSD Facility Name: CYCLE CHEM INC  
 TSD Facility Address: 550 INDUSTRIAL DRIVE  
 TSD Facility City: LEWISBERRY  
 TSD Facility State: PA  
 Facility Telephone: 410-939-1200  
 Page Number: 1  
 Line Number: 1  
 Waste Number: D001  
 Container Number: 1  
 Container Type: Metal drums, barrels, kegs  
 Waste Quantity: 50  
 Unit: Gallons (liquids only)  
 Handling Code: Not reported  
 TSP EPA Id: Not reported  
 Date TSP Sig: Not reported

Year: 2006  
 Manifest Number: PAH320995  
 Manifest Type: T  
 Generator EPA Id: MDD981945199  
 Generator Date: 07/31/2006  
 Mailing Address: Not reported  
 Mailing City,St,Zip: Not reported  
 Contact Name: Not reported  
 Contact Phone: Not reported  
 TSD Epa Id: PAD067098822  
 TSD Date: Not reported  
 TSD Facility Name: CYCLE CHEM INC  
 TSD Facility Address: 550 INDUSTRIAL DRIVE  
 TSD Facility City: LEWISBERRY  
 TSD Facility State: PA  
 Facility Telephone: 410-939-1200  
 Page Number: 1  
 Line Number: 1  
 Waste Number: D001  
 Container Number: 1  
 Container Type: Metal drums, barrels, kegs  
 Waste Quantity: 55  
 Unit: Gallons (liquids only)  
 Handling Code: Not reported  
 TSP EPA Id: Not reported  
 Date TSP Sig: Not reported

Year: 2006  
 Manifest Number: 000746922JJK  
 Manifest Type: T  
 Generator EPA Id: MDD981945199  
 Generator Date: 09/25/2006  
 Mailing Address: Not reported

MAP FINDINGS

Map ID  
 Direction  
 Distance  
 Distance (ft.)Site

EDR ID Number  
 EPA ID Number

Database(s)

**CONSTAR INC (Continued)**

**1000204648**

Mailing City,St,Zip:	Not reported
Contact Name:	Not reported
Contact Phone:	Not reported
TSD Epa Id:	PAD067098822
TSD Date:	Not reported
TSD Facility Name:	CYCLE CHEM INC
TSD Facility Address:	550 INDUSTRIAL DRIVE
TSD Facility City:	LEWISBERRY
TSD Facility State:	PA
Facility Telephone:	410-939-1200
Page Number:	1
Line Number:	1
Waste Number:	D001
Container Number:	1
Container Type:	Metal drums, barrels, kegs
Waste Quantity:	30
Unit:	Gallons (liquids only)
Handling Code:	Not reported
TSP EPA Id:	Not reported
Date TSP Sig:	Not reported
Year:	2006
Manifest Number:	000746922JJK
Manifest Type:	T
Generator EPA Id:	MDD981945199
Generator Date:	09/25/2006
Mailing Address:	Not reported
Mailing City,St,Zip:	Not reported
Contact Name:	Not reported
Contact Phone:	Not reported
TSD Epa Id:	PAD067098822
TSD Date:	Not reported
TSD Facility Name:	CYCLE CHEM INC
TSD Facility Address:	550 INDUSTRIAL DRIVE
TSD Facility City:	LEWISBERRY
TSD Facility State:	PA
Facility Telephone:	410-939-1200
Page Number:	1
Line Number:	1
Waste Number:	F003
Container Number:	1
Container Type:	Metal drums, barrels, kegs
Waste Quantity:	30
Unit:	Gallons (liquids only)
Handling Code:	Not reported
TSP EPA Id:	Not reported
Date TSP Sig:	Not reported
Year:	2006
Manifest Number:	PAH288442
Manifest Type:	T
Generator EPA Id:	MDD981945199
Generator Date:	03/03/2006
Mailing Address:	Not reported
Mailing City,St,Zip:	Not reported
Contact Name:	Not reported
Contact Phone:	Not reported

MAP FINDINGS

Map ID  
 Direction  
 Distance  
 Distance (ft.)Site

EDR ID Number

Database(s) EPA ID Number

**CONSTAR INC (Continued)**

**1000204648**

TSD Epa Id: PAD067098822  
 TSD Date: Not reported  
 TSD Facility Name: CYCLE CHEM INC  
 TSD Facility Address: 550 INDUSTRIAL DRIVE  
 TSD Facility City: LEWISBERRY  
 TSD Facility State: PA  
 Facility Telephone: 410-939-1200  
 Page Number: 1  
 Line Number: 1  
 Waste Number: F003  
 Container Number: 1  
 Container Type: Metal drums, barrels, kegs  
 Waste Quantity: 20  
 Unit: Pounds  
 Handling Code: Not reported  
 TSP EPA Id: Not reported  
 Date TSP Sig: Not reported

Year: 2006  
 Manifest Number: PAH288658  
 Manifest Type: T  
 Generator EPA Id: MDD981945199  
 Generator Date: 02/23/2006  
 Mailing Address: Not reported  
 Mailing City,St,Zip: Not reported  
 Contact Name: Not reported  
 Contact Phone: Not reported  
 TSD Epa Id: PAD067098822  
 TSD Date: Not reported  
 TSD Facility Name: CYCLE CHEM INC  
 TSD Facility Address: 550 INDUSTRIAL DRIVE  
 TSD Facility City: LEWISBERRY  
 TSD Facility State: PA  
 Facility Telephone: 410-939-1200  
 Page Number: 1  
 Line Number: 1  
 Waste Number: D001  
 Container Number: 1  
 Container Type: Fiberboard or plastic drums, barrels, kegs  
 Waste Quantity: 20  
 Unit: Pounds  
 Handling Code: Not reported  
 TSP EPA Id: Not reported  
 Date TSP Sig: Not reported

Year: 2006  
 Manifest Number: PAH288658  
 Manifest Type: T  
 Generator EPA Id: MDD981945199  
 Generator Date: 02/23/2006  
 Mailing Address: Not reported  
 Mailing City,St,Zip: Not reported  
 Contact Name: Not reported  
 Contact Phone: Not reported  
 TSD Epa Id: PAD067098822  
 TSD Date: Not reported  
 TSD Facility Name: CYCLE CHEM INC

MAP FINDINGS

Map ID  
 Direction  
 Distance  
 Distance (ft.)Site

EDR ID Number  
 EPA ID Number

Database(s)

**CONSTAR INC (Continued)**

**1000204648**

TSD Facility Address: 550 INDUSTRIAL DRIVE  
 TSD Facility City: LEWISBERRY  
 TSD Facility State: PA  
 Facility Telephone: 410-939-1200  
 Page Number: 1  
 Line Number: 1  
 Waste Number: F003  
 Container Number: 1  
 Container Type: Fiberboard or plastic drums, barrels, kegs  
 Waste Quantity: 20  
 Unit: Pounds  
 Handling Code: Not reported  
 TSP EPA Id: Not reported  
 Date TSP Sig: Not reported

Year: 2006  
 Manifest Number: PAH320995  
 Manifest Type: T  
 Generator EPA Id: MDD981945199  
 Generator Date: 07/31/2006  
 Mailing Address: Not reported  
 Mailing City, St, Zip: Not reported  
 Contact Name: Not reported  
 Contact Phone: Not reported  
 TSD Epa Id: PAD067098822  
 TSD Date: Not reported  
 TSD Facility Name: CYCLE CHEM INC  
 TSD Facility Address: 550 INDUSTRIAL DRIVE  
 TSD Facility City: LEWISBERRY  
 TSD Facility State: PA  
 Facility Telephone: 410-939-1200  
 Page Number: 1  
 Line Number: 1  
 Waste Number: D022  
 Container Number: 1  
 Container Type: Metal drums, barrels, kegs  
 Waste Quantity: 55  
 Unit: Gallons (liquids only)  
 Handling Code: Not reported  
 TSP EPA Id: Not reported  
 Date TSP Sig: Not reported

[Click this hyperlink](#) while viewing on your computer to access  
 9 additional PA MANIFEST: record(s) in the EDR Site Report.

85

**ONGUARD INDUSTRIES LLC  
 1850 CLARK RD  
 HAVRE DE GRACE, MD 21078**

**RCRA-LQG 1006808290  
 FINDS MDR000507954  
 PA MANIFEST**

RCRA-LQG:  
 Date form received by agency: 03/10/2003  
 Facility name: ONGUARD INDUSTRIES LLC  
 Facility address: 1850 CLARK RD  
 HAVRE DE GRACE, MD 21078  
 EPA ID: MDR000507954  
 Mailing address: CLARK RD  
 HAVRE DE GRACE, MD 21078  
 Contact: JOE DIPAULO



MAP FINDINGS

Map ID  
 Direction  
 Distance  
 Distance (ft.)Site

EDR ID Number

Database(s) EPA ID Number

**ONGUARD INDUSTRIES LLC (Continued)**

**1006808290**

Contact address: CLARK RD  
 HAVRE DE GRACE, MD 21078

Contact country: US

Contact telephone: (410) 272-2000

Contact email: Not reported

EPA Region: 03

Land type: Private

Classification: Large Quantity Generator

Description: Handler: generates 1,000 kg or more of hazardous waste during any calendar month; or generates more than 1 kg of acutely hazardous waste during any calendar month; or generates more than 100 kg of any residue or contaminated soil, waste or other debris resulting from the cleanup of a spill, into or on any land or water, of acutely hazardous waste during any calendar month; or generates 1 kg or less of acutely hazardous waste during any calendar month, and accumulates more than 1 kg of acutely hazardous waste at any time; or generates 100 kg or less of any residue or contaminated soil, waste or other debris resulting from the cleanup of a spill, into or on any land or water, of acutely hazardous waste during any calendar month, and accumulates more than 100 kg of that material at any time

Owner/Operator Summary:

Owner/operator name: ONGUARD INDUSTRIES LLC

Owner/operator address: Not reported  
 Not reported

Owner/operator country: US

Owner/operator telephone: Not reported

Legal status: Private

Owner/Operator Type: Operator

Owner/Op start date: 10/01/2002

Owner/Op end date: Not reported

Owner/operator name: CLARK ROAD LLC

Owner/operator address: Not reported  
 Not reported

Owner/operator country: US

Owner/operator telephone: Not reported

Legal status: Private

Owner/Operator Type: Owner

Owner/Op start date: 11/14/2001

Owner/Op end date: Not reported

Handler Activities Summary:

U.S. importer of hazardous waste: No

Mixed waste (haz. and radioactive): No

Recycler of hazardous waste: No

Transporter of hazardous waste: No

Treater, storer or disposer of HW: No

Underground injection activity: No

On-site burner exemption: No

Furnace exemption: No

Used oil fuel burner: No

Used oil processor: No

User oil refiner: No

Used oil fuel marketer to burner: No

Used oil Specification marketer: No

MAP FINDINGS

Map ID  
 Direction  
 Distance  
 Distance (ft.)Site

EDR ID Number

Database(s) EPA ID Number

**ONGUARD INDUSTRIES LLC (Continued)**

**1006808290**

Used oil transfer facility: No  
 Used oil transporter: No

**Hazardous Waste Summary:**

Waste code: D001  
 Waste name: IGNITABLE HAZARDOUS WASTES ARE THOSE WASTES WHICH HAVE A FLASHPOINT OF LESS THAN 140 DEGREES FAHRENHEIT AS DETERMINED BY A PENSKEY-MARTENS CLOSED CUP FLASH POINT TESTER. ANOTHER METHOD OF DETERMINING THE FLASH POINT OF A WASTE IS TO REVIEW THE MATERIAL SAFETY DATA SHEET, WHICH CAN BE OBTAINED FROM THE MANUFACTURER OR DISTRIBUTOR OF THE MATERIAL. LACQUER THINNER IS AN EXAMPLE OF A COMMONLY USED SOLVENT WHICH WOULD BE CONSIDERED AS IGNITABLE HAZARDOUS WASTE.

Waste code: D002  
 Waste name: A WASTE WHICH HAS A PH OF LESS THAN 2 OR GREATER THAN 12.5 IS CONSIDERED TO BE A CORROSIVE HAZARDOUS WASTE. SODIUM HYDROXIDE, A CAUSTIC SOLUTION WITH A HIGH PH, IS OFTEN USED BY INDUSTRIES TO CLEAN OR DEGREASE PARTS. HYDROCHLORIC ACID, A SOLUTION WITH A LOW PH, IS USED BY MANY INDUSTRIES TO CLEAN METAL PARTS PRIOR TO PAINTING. WHEN THESE CAUSTIC OR ACID SOLUTIONS BECOME CONTAMINATED AND MUST BE DISPOSED, THE WASTE WOULD BE A CORROSIVE HAZARDOUS WASTE.

Waste code: D005  
 Waste name: BARIUM

Waste code: U028  
 Waste name: 1,2-BENZENEDICARBOXYLIC ACID, BIS(2-ETHYLHEXYL) ESTER

Violation Status: No violations found

**Evaluation Action Summary:**

Evaluation date: 08/06/2010  
 Evaluation: COMPLIANCE EVALUATION INSPECTION ON-SITE  
 Area of violation: Not reported  
 Date achieved compliance: Not reported  
 Evaluation lead agency: State

Evaluation date: 08/05/2005  
 Evaluation: COMPLIANCE EVALUATION INSPECTION ON-SITE  
 Area of violation: Not reported  
 Date achieved compliance: Not reported  
 Evaluation lead agency: State

**FINDS:**

Registry ID: 110014456560

**Environmental Interest/Information System**

MD-RCRA (Maryland - Resource Conservation And Recovery Act Information System) houses state information relating to the Resource Conservation and Recovery Act (RCRA).

US EPA TRIS (Toxics Release Inventory System) contains information from facilities on the amounts of over 300 listed toxic chemicals that these facilities release directly to air, water, land, or that are transported off-site.

MAP FINDINGS

Map ID  
 Direction  
 Distance  
 Distance (ft.)Site

EDR ID Number  
 EPA ID Number

Database(s)

**ONGUARD INDUSTRIES LLC (Continued)**

**1006808290**

MD-PEMIS (Maryland - Permanent (Air) Emission) database houses data related to Air Emissions. Also known to the EPA as National Emissions Inventory (NEI).

RCRAInfo is a national information system that supports the Resource Conservation and Recovery Act (RCRA) program through the tracking of events and activities related to facilities that generate, transport, and treat, store, or dispose of hazardous waste. RCRAInfo allows RCRA program staff to track the notification, permit, compliance, and corrective action activities required under RCRA.

PA MANIFEST:

Year: 2008  
 Manifest Number: 004951062JJK  
 Manifest Type: T  
 Generator EPA Id: MDR000507954  
 Generator Date: 12/09/2008  
 Mailing Address: Not reported  
 Mailing City,St,Zip: Not reported  
 Contact Name: Not reported  
 Contact Phone: 410-272-2000  
 TSD Epa Id: PAD010154045  
 TSD Date: Not reported  
 TSD Facility Name: ENVIRITE OF PENNSYLVANIA INC  
 TSD Facility Address: 730 VOGELSONG ROAD  
 TSD Facility City: YORK  
 TSD Facility State: PA  
 Facility Telephone: Not reported  
 Page Number: 1  
 Line Number: 2  
 Waste Number: NONE  
 Container Number: 4  
 Container Type: Fiberboard or plastic drums, barrels, kegs  
 Waste Quantity: 400  
 Unit: Pounds  
 Handling Code: Not reported  
 TSP EPA Id: Not reported  
 Date TSP Sig: Not reported

Year: 2008  
 Manifest Number: 000238094FLE  
 Manifest Type: T  
 Generator EPA Id: MDR000507954  
 Generator Date: 08/27/2008  
 Mailing Address: Not reported  
 Mailing City,St,Zip: Not reported  
 Contact Name: Not reported  
 Contact Phone: 410-272-2000  
 TSD Epa Id: PAD067098822  
 TSD Date: Not reported  
 TSD Facility Name: CYCLE CHEM INC  
 TSD Facility Address: 550 INDUSTRIAL DRIVE  
 TSD Facility City: LEWISBERRY  
 TSD Facility State: PA  
 Facility Telephone: Not reported  
 Page Number: 1

MAP FINDINGS

Map ID  
 Direction  
 Distance  
 Distance (ft.)Site

EDR ID Number  
 EPA ID Number

Database(s)

**ONGUARD INDUSTRIES LLC (Continued)**

**1006808290**

Line Number: 1  
 Waste Number: U028  
 Container Number: 4  
 Container Type: Metal drums, barrels, kegs  
 Waste Quantity: 1200  
 Unit: Pounds  
 Handling Code: Not reported  
 TSP EPA Id: Not reported  
 Date TSP Sig: Not reported

Year: 2008  
 Manifest Number: 004951062JJK  
 Manifest Type: T  
 Generator EPA Id: MDR000507954  
 Generator Date: 12/09/2008  
 Mailing Address: Not reported  
 Mailing City,St,Zip: Not reported  
 Contact Name: Not reported  
 Contact Phone: 410-272-2000  
 TSD Epa Id: PAD010154045  
 TSD Date: Not reported  
 TSD Facility Name: ENVIRITE OF PENNSYLVANIA INC  
 TSD Facility Address: 730 VOGELSONG ROAD  
 TSD Facility City: YORK  
 TSD Facility State: PA  
 Facility Telephone: Not reported

Page Number: 1  
 Line Number: 1  
 Waste Number: D002  
 Container Number: 2  
 Container Type: Fiberboard or plastic drums, barrels, kegs  
 Waste Quantity: 700  
 Unit: Pounds  
 Handling Code: Not reported  
 TSP EPA Id: Not reported  
 Date TSP Sig: Not reported

Year: 2008  
 Manifest Number: 004951062JJK  
 Manifest Type: T  
 Generator EPA Id: MDR000507954  
 Generator Date: 12/09/2008  
 Mailing Address: Not reported  
 Mailing City,St,Zip: Not reported  
 Contact Name: Not reported  
 Contact Phone: 410-272-2000  
 TSD Epa Id: PAD010154045  
 TSD Date: Not reported  
 TSD Facility Name: ENVIRITE OF PENNSYLVANIA INC  
 TSD Facility Address: 730 VOGELSONG ROAD  
 TSD Facility City: YORK  
 TSD Facility State: PA  
 Facility Telephone: Not reported

Page Number: 1  
 Line Number: 3  
 Waste Number: NONE  
 Container Number: 1

MAP FINDINGS

Map ID			EDR ID Number
Direction			
Distance			
Distance (ft.)	Site	Database(s)	EPA ID Number

---

**ONGUARD INDUSTRIES LLC (Continued)**

**1006808290**

Container Type:	Fiberboard or plastic drums, barrels, kegs
Waste Quantity:	50
Unit:	Pounds
Handling Code:	Not reported
TSP EPA Id:	Not reported
Date TSP Sig:	Not reported

---

**86 BONNETT PROPERTY  
1919 PULASKI HWY  
HAVRE DE GRACE, MD 21078**

**MD OCPCASES S104617760  
N/A**

OCP:

Facility ID:	00-0670HA
Facility Status/Code:	CLOSED/Aboveground Tank Leak
Date Open:	10/08/1999
Date Closed:	05/01/2000
Release:	YES
Cleanup:	YES
Registration Number:	Not reported

---

**87 2006 PULASKI HWY  
HAVRE DE GRACE, MD 21078**

**EDR US Hist Auto Stat 1015303990  
N/A**

EDR Historical Auto Stations:

Name:	DELTA AUTO IMPORTS
Year:	2006
Address:	2006 PULASKI HWY

---

**87 AMES SHOPPING PLAZA  
2015-2113 PULASKI HIGHWAY  
HAVRE DE GRACE, MD 21078**

**MD VCP S106779587  
MD LRP N/A**

VCP:

Applicants Name:	Rock Glenn Commercial LLC
Applicants Address:	141 North Main Street
Applicants City:	Bel Air
Applicants Zip:	21014
Party Status:	Inculpable Person
RAP accepted on:	10/13/2005
Sign posted on:	Not reported
Date withdrawn:	Not reported
Application submitted on:	10/20/2004
Application accepted on:	12/03/2004
Determination:	Not reported
Date issued:	Not reported

MD LRP:

Factsheet URL:	<a href="http://www.mde.state.md.us/assets/document/brownfields/Ames_Shopping_Paza.pdf">http://www.mde.state.md.us/assets/document/brownfields/Ames_Shopping_Paza.pdf</a>
Voluntary Cleanup Program:	Yes
On State Master List:	No
Brownfield Assesment Complete:	No
NPL:	No

MAP FINDINGS

Map ID  
 Direction  
 Distance  
 Distance (ft.)Site

EDR ID Number  
 EPA ID Number

Database(s)

**AMES SHOPPING PLAZA (Continued)**

**S106779587**

Federal Facility:	No
Alias:	Master Cleaners, Pantry Pride, Value Foods; Moffits Computers, Tropical Fish and Pet Store
Groundwater:	No
MD Num:	Not reported
Assessment On-Going:	No
Remediation On-Going:	No
Withdrawn:	No
Determination Issued:	No
GW Chlorinated:	Yes
GW Petroleum:	No
GW Metals:	No
GW Pesticides:	No
GW PCB:	No
GW PAH:	No
Soil Chlorinated:	Yes
Soil Metals:	No
Soil Pesticides:	No
Soil PCB:	No
Soil PAH:	No
Soil Petroleum:	No
Sediment Chlorinated:	No
Sediment Petroleum:	No
Sediment Metals:	No
Sediment Pesticides:	No
Sediment PCB:	No
Sediment PAH:	No
SW Chlorinated:	No
SW Petroleum:	No
SW Metals:	No
SW Pesticides:	No
SW PCB:	No
SW PAH:	No
Site Assessment:	No
Point X(GIS Field):	207022.01680000001
Point Y(GIS Field):	474669.75650000002

88

**HARFORD DURACOOOL LLC  
 2129 PULASKI HWY  
 ABERDEEN, MD 21001**

**RCRA-SQG 1001196531  
 MDR000013482**

RCRA-SQG:

Date form received by agency:	03/09/2010
Facility name:	HARFORD DURACOOOL LLC
Facility address:	2129 PULASKI HWY ABERDEEN, MD 21001
EPA ID:	MDR000013482
Mailing address:	P O BOX 1026 ABERDEEN, MD 21001
Contact:	DAVID D PIERCEY
Contact address:	TN AVE NORTH PARSONS, TN 38363
Contact country:	US
Contact telephone:	731-847-5380
Contact email:	DAVID.PIERCEY@MANITOWOC.COM
EPA Region:	03
Classification:	Small Small Quantity Generator
Description:	Handler: generates more than 100 and less than 1000 kg of hazardous

MAP FINDINGS

Map ID  
 Direction  
 Distance  
 Distance (ft.)Site

EDR ID Number

Database(s) EPA ID Number

**HARFORD DURACOOOL LLC (Continued)**

**1001196531**

waste during any calendar month and accumulates less than 6000 kg of hazardous waste at any time; or generates 100 kg or less of hazardous waste during any calendar month, and accumulates more than 1000 kg of hazardous waste at any time

**Owner/Operator Summary:**

Owner/operator name: THE MANITOWOC CO  
 Owner/operator address: SOUTH 44TH ST  
 MANITOWOC, WI 54221  
 Owner/operator country: US  
 Owner/operator telephone: Not reported  
 Legal status: Private  
 Owner/Operator Type: Owner  
 Owner/Op start date: 05/01/2000  
 Owner/Op end date: Not reported

Owner/operator name: THE MANITOWOC CO  
 Owner/operator address: SOUTH 44TH ST  
 MANITOWOC, WI 54221  
 Owner/operator country: US  
 Owner/operator telephone: Not reported  
 Legal status: Private  
 Owner/Operator Type: Operator  
 Owner/Op start date: 05/01/2000  
 Owner/Op end date: Not reported

**Handler Activities Summary:**

U.S. importer of hazardous waste: No  
 Mixed waste (haz. and radioactive): No  
 Recycler of hazardous waste: No  
 Transporter of hazardous waste: No  
 Treater, storer or disposer of HW: No  
 Underground injection activity: No  
 On-site burner exemption: No  
 Furnace exemption: No  
 Used oil fuel burner: No  
 Used oil processor: No  
 User oil refiner: No  
 Used oil fuel marketer to burner: No  
 Used oil Specification marketer: No  
 Used oil transfer facility: No  
 Used oil transporter: No

**Historical Generators:**

Date form received by agency: 03/27/1997  
 Facility name: HARFORD DURACOOOL LLC  
 Classification: Small Quantity Generator

**Hazardous Waste Summary:**

Waste code: D001  
 Waste name: IGNITABLE HAZARDOUS WASTES ARE THOSE WASTES WHICH HAVE A FLASHPOINT OF LESS THAN 140 DEGREES FAHRENHEIT AS DETERMINED BY A PENSKEY-MARTENS CLOSED CUP FLASH POINT TESTER. ANOTHER METHOD OF DETERMINING THE FLASH POINT OF A WASTE IS TO REVIEW THE MATERIAL SAFETY DATA SHEET, WHICH CAN BE OBTAINED FROM THE MANUFACTURER OR DISTRIBUTOR OF THE

MAP FINDINGS

Map ID			EDR ID Number
Direction			
Distance			
Distance (ft.)	Site	Database(s)	EPA ID Number

**HARFORD DURACOOOL LLC (Continued)**

**1001196531**

MATERIAL. LACQUER THINNER IS AN EXAMPLE OF A COMMONLY USED SOLVENT WHICH WOULD BE CONSIDERED AS IGNITABLE HAZARDOUS WASTE.

Violation Status: No violations found

**89**

**2110 PULASKI HWY  
HAVRE DE GRACE, MD 21078**

**EDR US Hist Auto Stat 1015322119  
N/A**

EDR Historical Auto Stations:

Name: BAY CHEVRON SERVICE  
Year: 2006  
Address: 2110 PULASKI HWY

**89**

**MASTER CLEANERS - HAVRE DE GRACE  
2113A PULASKI HIGHWAY  
HAVRE DE GRACE, MD**

**FINDS 1012114718  
N/A**

FINDS:

Registry ID: 110038956957

Environmental Interest/Information System

AFS (Aerometric Information Retrieval System (AIRS) Facility Subsystem) replaces the former Compliance Data System (CDS), the National Emission Data System (NEDS), and the Storage and Retrieval of Aerometric Data (SAROAD). AIRS is the national repository for information concerning airborne pollution in the United States. AFS is used to track emissions and compliance data from industrial plants. AFS data are utilized by states to prepare State Implementation Plans to comply with regulatory programs and by EPA as an input for the estimation of total national emissions. AFS is undergoing a major redesign to support facility operating permits required under Title V of the Clean Air Act.

**89**

**MASTER CLEANERS - HAVRE DE GRACE  
2113A PULASKI HIGHWAY  
HAVRE DE GRACE, MD 21078**

**MD DRYCLEANERS S107544445  
N/A**

Drycleaners:

Facility ID: 025-0108  
SIC Code: 7216  
Facility Status: Inactive



MAP FINDINGS

Map ID  
 Direction  
 Distance  
 Distance (ft.)Site

EDR ID Number

Database(s) EPA ID Number

**89 MASTER CLEANERS  
 2113 PULASKI HWY  
 HAVRE DE GRACE, MD**

**RCRA-SQG 1000400770  
 FINDS MDD982678666**

RCRA-SQG:

Date form received by agency: 05/25/1990  
 Facility name: MASTER CLEANERS  
 Facility address: 2113 PULASKI HWY  
 HAVRE DE GRACE, MD 21078  
 EPA ID: MDD982678666  
 Contact: DONG\_CHOON\_AHN  
 Contact address: 2113 PULASKI HWY  
 HAVRE DE GRACE, MD 21078  
 Contact country: US  
 Contact telephone: (301) 939-0483  
 Contact email: Not reported  
 EPA Region: 03  
 Classification: Small Small Quantity Generator  
 Description: Handler: generates more than 100 and less than 1000 kg of hazardous waste during any calendar month and accumulates less than 6000 kg of hazardous waste at any time; or generates 100 kg or less of hazardous waste during any calendar month, and accumulates more than 1000 kg of hazardous waste at any time

Owner/Operator Summary:

Owner/operator name: AHN DONG CHOON  
 Owner/operator address: OWNERSTREET  
 OWNERCITY, AK 99999  
 Owner/operator country: Not reported  
 Owner/operator telephone: (215) 555-1212  
 Legal status: Private  
 Owner/Operator Type: Owner  
 Owner/Op start date: Not reported  
 Owner/Op end date: Not reported

Owner/operator name: OPERNAME  
 Owner/operator address: OPERSTREET  
 OPERCITY, AK 99999  
 Owner/operator country: Not reported  
 Owner/operator telephone: (215) 555-1212  
 Legal status: Private  
 Owner/Operator Type: Operator  
 Owner/Op start date: Not reported  
 Owner/Op end date: Not reported

Handler Activities Summary:

U.S. importer of hazardous waste: No  
 Mixed waste (haz. and radioactive): No  
 Recycler of hazardous waste: No  
 Transporter of hazardous waste: No  
 Treater, storer or disposer of HW: No  
 Underground injection activity: No  
 On-site burner exemption: No  
 Furnace exemption: No  
 Used oil fuel burner: No  
 Used oil processor: No  
 User oil refiner: No  
 Used oil fuel marketer to burner: No

MAP FINDINGS

Map ID  
 Direction  
 Distance  
 Distance (ft.)Site

EDR ID Number  
 EPA ID Number

Database(s)

**MASTER CLEANERS (Continued)**

**1000400770**

Used oil Specification marketer: No  
 Used oil transfer facility: No  
 Used oil transporter: No

**Hazardous Waste Summary:**

Waste code: F002  
 Waste name: THE FOLLOWING SPENT HALOGENATED SOLVENTS: TETRACHLOROETHYLENE, METHYLENE CHLORIDE, TRICHLOROETHYLENE, 1,1,1-TRICHLOROETHANE, CHLOROBENZENE, 1,1,2-TRICHLORO-1,2,2-TRIFLUOROETHANE, ORTHO-DICHLOROBENZENE, TRICHLOROFLUOROMETHANE, AND 1,1,2-TRICHLOROETHANE; ALL SPENT SOLVENT MIXTURES/BLENDS CONTAINING, BEFORE USE, A TOTAL OF TEN PERCENT OR MORE (BY VOLUME) OF ONE OR MORE OF THE ABOVE HALOGENATED SOLVENTS OR THOSE LISTED IN F001, F004, OR F005, AND STILL BOTTOMS FROM THE RECOVERY OF THESE SPENT SOLVENTS AND SPENT SOLVENT MIXTURES.

Violation Status: No violations found

**FINDS:**

Registry ID: 110001780966

**Environmental Interest/Information System**

MD-RCRA (Maryland - Resource Conservation And Recovery Act Information System) houses state information relating to the Resource Conservation and Recovery Act (RCRA).

RCRAInfo is a national information system that supports the Resource Conservation and Recovery Act (RCRA) program through the tracking of events and activities related to facilities that generate, transport, and treat, store, or dispose of hazardous waste. RCRAInfo allows RCRA program staff to track the notification, permit, compliance, and corrective action activities required under RCRA.

89

**BAY OIL, INC.  
 2110 PULASKI HIGHWAY  
 HAVRE DE GRACE, MD 21078**

**MD OCPCASES 1000522228  
 MD UST N/A  
 MD HIST UST**

**OCP:**

Facility ID: 8-1588HA  
 Facility Status/Code: CLOSED/Soil Contamination - Motor/Lube Oil  
 Date Open: 04/20/1988  
 Date Closed: 07/27/2005  
 Release: YES  
 Cleanup: YES  
 Registration Number: 10912

Facility ID: 90-1576HA  
 Facility Status/Code: CLOSED/Soil Contamination - Motor/Lube Oil  
 Date Open: 01/23/1990  
 Date Closed: 07/27/2005  
 Release: YES  
 Cleanup: YES  
 Registration Number: 10912

Facility ID: 02-1447HA  
 Facility Status/Code: CLOSED/Vehicle Accident

MAP FINDINGS

Map ID  
 Direction  
 Distance  
 Distance (ft.)Site

EDR ID Number

Database(s) EPA ID Number

**BAY OIL, INC. (Continued)**

**1000522228**

Date Open: 05/14/2002  
 Date Closed: 08/10/2004  
 Release: YES  
 Cleanup: YES  
 Registration Number: Not reported

UST:

Facility Id: 10912  
 Oper Name: Marilyn Johnson  
 Form Name: Marilyn R. Johnson  
 Form Title: President  
 Form Date: 12/22/2011  
 Owner Id: 6729

Owner:

Owner Name: Bay Oil, Inc.  
 Owner Address: 2110 Pulaski Hwy.  
 Owner City: Havre De Grace  
 Owner State: MD  
 Owner Zip: 21078  
 Owner Phone: (410) 939-1010  
 Owner Contact: Marilyn Johnson

Tanks:

Tank ID: 1  
**Tank Status: Currently In Use**  
 Tank Capacity: 10000  
 Substance Description: Diesel  
 Tank Compartment: True  
 Compartment Compartment: A  
 Date Installed: 01/01/1999  
 Tank Material Desc: Composite (Steel w/ FRP)  
 Pipe Material Desc: Fiberglass Reinforced Plastic

Tank ID: 1  
**Tank Status: Currently In Use**  
 Tank Capacity: 5000  
 Substance Description: Kerosene  
 Tank Compartment: True  
 Compartment Compartment: B  
 Date Installed: 01/01/1999  
 Tank Material Desc: Composite (Steel w/ FRP)  
 Pipe Material Desc: Fiberglass Reinforced Plastic

Tank ID: 2  
**Tank Status: Currently In Use**  
 Tank Capacity: 10000  
 Substance Description: Diesel  
 Tank Compartment: True  
 Compartment Compartment: A  
 Date Installed: 01/01/1999  
 Tank Material Desc: Composite (Steel w/ FRP)  
 Pipe Material Desc: Fiberglass Reinforced Plastic

Tank ID: 2  
**Tank Status: Currently In Use**  
 Tank Capacity: 5000

MAP FINDINGS

Map ID  
 Direction  
 Distance  
 Distance (ft.)Site

EDR ID Number

Database(s) EPA ID Number

**BAY OIL, INC. (Continued)**

**1000522228**

Substance Description: Gasohol  
 Tank Compartment: True  
 Compartment Compartment: B  
 Date Installed: 01/01/1999  
 Tank Material Desc: Composite (Steel w/ FRP)  
 Pipe Material Desc: Fiberglass Reinforced Plastic

Tank ID: 3  
**Tank Status: Permanently Out Of Use**  
 Tank Capacity: 8000  
 Substance Description: Gasoline  
 Tank Compartment: False  
 Compartment Compartment: A  
 Date Installed: 01/01/1975  
 Tank Material Desc: Asphalt Coated or Bare Steel  
 Pipe Material Desc: Bare or Galvanized Steel

Tank ID: 4  
**Tank Status: Permanently Out Of Use**  
 Tank Capacity: 8000  
 Substance Description: Gasoline  
 Tank Compartment: False  
 Compartment Compartment: A  
 Date Installed: 01/01/1975  
 Tank Material Desc: Asphalt Coated or Bare Steel  
 Pipe Material Desc: Bare or Galvanized Steel

Tank ID: 5  
**Tank Status: Permanently Out Of Use**  
 Tank Capacity: 6000  
 Substance Description: Gasoline  
 Tank Compartment: False  
 Compartment Compartment: A  
 Date Installed: 01/01/1975  
 Tank Material Desc: Asphalt Coated or Bare Steel  
 Pipe Material Desc: Bare or Galvanized Steel

Tank ID: 6  
**Tank Status: Permanently Out Of Use**  
 Tank Capacity: 4000  
 Substance Description: Heating Oil  
 Tank Compartment: False  
 Compartment Compartment: A  
 Date Installed: 01/01/1975  
 Tank Material Desc: Asphalt Coated or Bare Steel  
 Pipe Material Desc: Bare or Galvanized Steel

Tank ID: 7  
**Tank Status: Permanently Out Of Use**  
 Tank Capacity: 4000  
 Substance Description: Heating Oil  
 Tank Compartment: False  
 Compartment Compartment: A  
 Date Installed: 01/01/1975  
 Tank Material Desc: Asphalt Coated or Bare Steel  
 Pipe Material Desc: Bare or Galvanized Steel

MAP FINDINGS

Map ID  
 Direction  
 Distance  
 Distance (ft.)Site

EDR ID Number  
 EPA ID Number

Database(s)

**BAY OIL, INC. (Continued)**

**1000522228**

Tank ID: 8  
**Tank Status: Permanently Out Of Use**  
 Tank Capacity: 4000  
 Substance Description: Heating Oil  
 Tank Compartment: False  
 Compartment Compartment: A  
 Date Installed: 01/01/1975  
 Tank Material Desc: Asphalt Coated or Bare Steel  
 Pipe Material Desc: Bare or Galvanized Steel

Historical UST:

Facility ID: 6007063  
 Tank ID: 001  
 Age: 21  
 Capacity: 8,000  
 Tank Status: Currently in use  
 Product: Gasoline

Facility ID: 6007063  
 Tank ID: 002  
 Age: 21  
 Capacity: 8,000  
 Tank Status: Currently in use  
 Product: Gasoline

Facility ID: 6007063  
 Tank ID: 003  
 Age: 21  
 Capacity: 6,000  
 Tank Status: Currently in use  
 Product: Gasoline

Facility ID: 6007063  
 Tank ID: 004  
 Age: 21  
 Capacity: 4,000  
 Tank Status: Currently in use  
 Product: Gasoline

Facility ID: 6007063  
 Tank ID: 005  
 Age: 21  
 Capacity: 4,000  
 Tank Status: Currently in use  
 Product: Not reported

Facility ID: 6007063  
 Tank ID: 006  
 Age: 21  
 Capacity: 4,000  
 Tank Status: Currently in use  
 Product: Not reported

MAP FINDINGS

Map ID  
 Direction  
 Distance  
 Distance (ft.)Site Database(s) EDR ID Number  
 EPA ID Number

**90 MICHELE MCCLUNE MD OCPCASES S104848591**  
**35 ROBIN HOOD RD N/A**  
**HAVRE DE GRACE, MD 21078**

OCP:  
 Facility ID: 96-0614HA  
 Facility Status/Code: CLOSED/  
 Date Open: 09/21/1995  
 Date Closed: 10/10/1995  
 Release: Not reported  
 Cleanup: Not reported  
 Registration Number: Not reported

**91 POOL CONCEPTS INC MD OCPCASES S108473903**  
**2226 PULASKI HIGHWAY N/A**  
**HAVRE DE GRACE, MD 21078**

OCP:  
 Facility ID: 9-0347HA  
 Facility Status/Code: CLOSED/  
 Date Open: 08/08/1988  
 Date Closed: 04/19/1991  
 Release: Not reported  
 Cleanup: Not reported  
 Registration Number: Not reported

**92 GAF TRANSPORTATION MD OCPCASES S108091925**  
**PULASKI HWY - EAST SHOULDER N/A**  
**ABERDEEN, MD 21001**

OCP:  
 Facility ID: 07-0100HA  
 Facility Status/Code: CLOSED/Vehicle Accident  
 Date Open: 08/01/2006  
 Date Closed: 09/28/2006  
 Release: YES  
 Cleanup: YES  
 Registration Number: Not reported

**93 WELSH PROPERTY MD OCPCASES S104618001**  
**2321 OLD POST RD N/A**  
**ABERDEEN, MD 21001**

OCP:  
 Facility ID: 00-0934HA  
 Facility Status/Code: CLOSED/Aboveground Tank Leak - Emergency  
 Date Open: 11/19/1999  
 Date Closed: 09/27/2000  
 Release: YES  
 Cleanup: YES  
 Registration Number: Not reported

MAP FINDINGS

Map ID  
 Direction  
 Distance  
 Distance (ft.)Site

EDR ID Number  
 Database(s)  
 EPA ID Number

**94 HARFORD SYSTEMS MD OCPCASES S101183307**  
**2225 PULASKI HIGHWAY MD HIST LUST N/A**  
**ABERDEEN, MD MD HIST UST**

OCP:  
 Facility ID: 93-0098HA  
 Facility Status/Code: CLOSED/  
 Date Open: 07/14/1992  
 Date Closed: 05/10/1993  
 Release: Not reported  
 Cleanup: Not reported  
 Registration Number: 20125

Historical LUST:  
 Recover Type: Monitoring - No active remediation. Sampling of monitoring wells only  
 County: HARFORD  
 Case Number: 93-0098HA  
**Open/Closed: CLOSED**

Historical UST:  
 Facility ID: 3007351  
 Tank ID: 001  
 Age: 14  
 Capacity: 4,000  
 Tank Status: Removed  
 Product: Heating Oil

Facility ID: 3007351  
 Tank ID: 002  
 Age: Not reported  
 Capacity: 6,000  
 Tank Status: Removed  
 Product: Heating Oil

**95 ROYE WILLIAMS ELEM SCHOOL MD OCPCASES 1001700834**  
**201 OAKINGTON RD MD HIST UST N/A**  
**HAVRE DE GRACE, MD 21078**

OCP:  
 Facility ID: 7-1867HA  
 Facility Status/Code: CLOSED/B-9  
 Date Open: 03/20/1987  
 Date Closed: 03/12/1999  
 Release: NO  
 Cleanup: NO  
 Registration Number: 1916

Facility ID: 01-0874HA  
 Facility Status/Code: CLOSED/Surface Spill from UST - Motor/Lube Oil  
 Date Open: 12/27/2000  
 Date Closed: 08/24/2001  
 Release: YES  
 Cleanup: YES  
 Registration Number: 1916

Historical UST:  
 Facility ID: 6015026  
 Tank ID: 001

MAP FINDINGS

Map ID			EDR ID Number
Direction			
Distance			
Distance (ft.)Site		Database(s)	EPA ID Number

---

**ROYE WILLIAMS ELEM SCHOOL (Continued)**

**1001700834**

Age: 8  
 Capacity: 10000  
 Tank Status: Currently in use  
 Product: Heating Oil

**95 ROYE WILLIAMS ELEMENTARY SCHOOL  
 201 OAKINGTON ROAD  
 HAVRE DE GRACE, MD 21078**

**MD OCPCASES S113768707  
 N/A**

OCP:  
 Facility ID: 13-0794HA  
 Facility Status/Code: OPEN/Tank Closure - Commercial Heating Oil  
 Date Open: 06/27/2013  
 Date Closed: Not reported  
 Release: NO  
 Cleanup: Not reported  
 Registration Number: 1916



## ORPHAN SUMMARY

City	EDR ID	Site Name	Site Address	Zip	Database(s)
ABERDEEN	S104632008	HARCO ELECTRONICS, INC.	ROUTE 22, CARSINS RUN	21001	MD HIST UST
ABERDEEN	U003865356	HARCO ELECTRONICS INC.	RT 22. CARSIN'S RUN	21001	MD UST
ABERDEEN	S106489090	STARLIGHT CLEANERS	113 BEL AIR AVENUE, WEST	21001	MD DRYCLEANERS
ABERDEEN	U004012345	ABERDEEN GETTY #29812	BELAIR & MT ROYAL AVENUE (401 BELAIR RD)	21001	MD UST
ABERDEEN	1002940263	ABERDEEN DUMP	MICHAEL LN	21001	CERC-NFRAP
ABERDEEN	1000354701	ABERDEEN DUMP	MICHAEL LN	21001	MD SHWS, MD RGA HWS
ABERDEEN	S104638103	MARKET PLACE SHOPPING PLAZA	MIDDLETON ROAD AND ROUTE 22	21001	MD HIST UST
ABERDEEN	S104631823	OAKINGTON FARM	OAKINGTON RD.	21078	MD HIST UST
ABERDEEN	S104641570	JFK SERVICE AREA - NORTH END	NORTH OF RT. 24, MARYLAND HOUSE	21001	MD HIST UST
ABERDEEN	S104642764	JFK SERVICE AREA - SOUTH END	NORTH OF RT. 24, MARYLAND HOUSE	21001	MD HIST UST
ABERDEEN	S110090182	ABERDEEN PROVING GROUNDS - MICHAELSVILLE AREA	OFF ROUTE 40	21005	MD LRP
ABERDEEN	S102020730	ABERDEEN PROVING GROUND - EDGEWOOD AREA	OFF RT 40	21001	MD SHWS, MD RGA HWS
ABERDEEN	S102020731	ABERDEEN PROVING GROUND-MICHAELSVILLE LF	OFF RT 40	21005	MD SHWS
ABERDEEN	U003986337	HARCO DISTRIBUTORS INC.	OLD POST RD.	21001	MD UST
ABERDEEN	U004068590	P & G MINI MART	1500 OLD PALA ROAD	21001	MD UST
ABERDEEN	1016168914	MDTA BRIDGE H-X863001	I-95 OVER SWAN CREEK	21001	RCRA-LQG
ABERDEEN	S110089628	ABERDEEN DUMP	POST ROAD; SOUTHEAST OF MICHAEL LANE	21001	MD LRP
ABERDEEN	1004522176	CLEAN-A-RAMA	POST ROAD		FINDS, MD DRYCLEANERS, US AIRS
ABERDEEN	U003734464	NATIONSBANK ABERDEEN PG BANKING CENTER	2400 ROCK ISLAND ROAD	21005	MD UST
ABERDEEN	U004182461	HARFORD SYSTEMS, INC.	US ROUTE 40	21001	MD UST
ABERDEEN	1000230084	HARFORD SYSTEM INC	US RT 40	21001	RCRA-CESQG, FINDS, NY MANIFES'
ABERDEEN	S104631989	EXXON RIS #28762	US RT 40 & BELAIR AVENUE	21001	MD HIST UST
ABERDEEN PROVING GR	S104638179	EQUITABLE BANK, A.P.G.	ROCK ISLAND RD. NEAR HARFORD ST.	21005	MD HIST UST
BAINBRIDGE	S110090187	BAINBRIDGE NAVAL TRAINING CENTER	ROUTE 222	21904	MD LRP
BAINBRIDGE	1000483696	NAVAL TRAINING CENTER BAINBRIDGE	U.S. HIGHWAY 222	21904	CERCLIS, RCRA NonGen / NLR, US ENG CONTROLS, US INST CONTRO ROD, NY MANIFEST
BAINBRIDGE	S104228746	NAVAL TRAINING CENTER BAINBRIDGE	US HWY 222	21904	MD SHWS, MD RGA HWS
BAINBRIDGE	S112069746	NAVAL TRAINING CENTER BAINBRIDGE	US HWY 222	21904	PA MANIFEST
CHARLESTOWN	S110089866	CARPENTERS POINT PROOF RANGE	CARPENTERS POINT ROAD	21903	MD LRP
ELKTON	1014202450	REGINALD THOMPSON PROPERTY	OFF OF OLD FIELD POINT ROAD	21903	CERCLIS
HARFORD	S109326185	RYDER TRANSPORATION #1909	911 OLD PHILADELPHIA ROAD	21001	MD ENG CONTROLS
HARFORD	S109325858	MID-ATLANTIC COOPERATIVE SOLUTIONS - HAVRE DE GRACE	1751 PULASKI HIGHWAY	21078	MD OCPCASES, MD ENG CONTROL
HARFORD COUNTY	M300000359	LAFARGE NORTH AMERICA, INC.	CHURCHVILLE QUARRY		US MINES
HARFORD COUNTY	M300000360	FLORIDA ROCK INDUSTRIES, INC.	HAVRE DE GRACE QUARRY		US MINES
HARFORD COUNTY	M300000358	FLORIDA ROCK INDUSTRIES, INC.	HAVRE DE GRACE QUARRY		US MINES
HAVRE DE GRACE	S109245811	GREENBERG GIBBONS COMMERCIAL CORP ABANDONED LOTS 10 THRU 15	ADJACENT TO 1517 RTE 40		PA MANIFEST
HAVRE DE GRACE	S110089959	HAVRE DE GRACE PLANT	200 BLOCK OF JUNIATA STREET	21078	MD LRP
HAVRE DE GRACE	1003864737	HAVRE DE GRACE PLT	200 BLOCK JUNIATA STREET	21078	CERCLIS, FINDS
HAVRE DE GRACE	S111312457	FORMER WEBER FARM	BULLE ROCK PKWY; TOUCH OF GOLD DR; SUMMER SQUALL CT; MASTER	21078	MD LRP

## ORPHAN SUMMARY

City	EDR ID	Site Name	Site Address	Zip	Database(s)
HAVRE DE GRACE	S104638116	ARVID, INC.	401 CONCORD ST. & GIRARD	21078	MD HIST UST
HAVRE DE GRACE	1012100710	RIEGEL SCRAP YARD	CORNER OF LEWIS AND CONCORD STREETS		US BROWNFIELDS, FINDS
HAVRE DE GRACE	S110089847	HAVRE DE GRACE DUMP	END OF ARUNDEL LANE	21078	MD LRP
HAVRE DE GRACE	S110089879	MULLINS LANDFILL	END OF MULLINS ROAD	21078	MD LRP
HAVRE DE GRACE	U004012087	TIDEWATER MARINA	FOOT OF BOURBON STREET(RIGHT CORNER)	21078	MD UST
HAVRE DE GRACE	U004068602	J. M. HUBER CORPORATION	FOUNTAIN AND ADAMS STREETS	21078	MD UST
HAVRE DE GRACE	S104631962	J.M.HUBER CORPORATION	FOUNTAIN AND ADAMS STS.	21078	MD HIST UST
HAVRE DE GRACE	S108933690	MARYLAND TRANSPORTATION AUTHORITY	FRONT 900 SUPERIOR STREET	21078	NY MANIFEST
HAVRE DE GRACE	S110090121	GLENN HEIGHTS	GLENN HEIGHTS SUBDIVISION OFF ROUTE 40	21078	MD LRP
HAVRE DE GRACE	S114531992	GRAVEL HILL RUBBLE LANDFILL	GRAVEL HILL ROAD		MD RGA LF
HAVRE DE GRACE	S114531991	GRAVEL HILL RUBBLE LANDFILL	GRAVEL HILL ROAD, HAVRE DE GRACE MD 21078		MD RGA LF
HAVRE DE GRACE	S114531990	GRAVEL HILL RUBBLE LANDFILL	GRAVEL HILL RD.		MD RGA LF
HAVRE DE GRACE	1004720882	HAVRE DE GRACE ELEMENTARY SCH	600 JUNIATA ST		RCRA-CESQG, FINDS
HAVRE DE GRACE	U003865841	COCA-COLA ENTERPRISES, INC.	315 JUNIATA ST.	21078	MD UST
HAVRE DE GRACE	S104631931	DELAWARE COCA-COLA BOTTLING	315 JUNIATA ST.	21078	MD HIST UST
HAVRE DE GRACE	U003979228	OAKINGTON FARM	OAKINGTON ROAD	21078	MD UST
HAVRE DE GRACE	U003738751	TYDINGS PROPERTY	901 OAKINGTON ROAD	21078	MD UST
HAVRE DE GRACE	S106843529	HAVRE DE GRACE FIREWORKS	NORTH OF CHAPEL ROAD	21078	MD BROWNFIELDS, MD LRP
HAVRE DE GRACE	S110579083	MONUMENTAL FIREWORKS	OFF POST ROAD	21078	MD LRP
HAVRE DE GRACE	U004109666	ABANDONED SERVICE STATION	OLD POST ROAD AND SENECA STREET	21078	MD UST
HAVRE DE GRACE	S101517430	MULLINS LF	OLD POST RD RT 132	21078	MD SHWS, MD RGA HWS
HAVRE DE GRACE	1003864710	MULLINS LANDFILL	OLD POST RD RTE 132	21078	CERC-NFRAP
HAVRE DE GRACE	1014954371	MDTA BRIDGE H-X907001	I-95 OVER THE SUSQUEHANNA RIVE	21078	RCRA-LQG
HAVRE DE GRACE	S107544441	MCSPADDEN CLEANERS	PENNINGTON AVENUE	21078	MD DRYCLEANERS
HAVRE DE GRACE	1007370749	EFC SYSTEMS INC	1325 POST RD	21078	RCRA-CESQG
HAVRE DE GRACE	1000523614	AMOCO #60120-TANKS	101 PULASKI HWY		RCRA-SQG, FINDS
HAVRE DE GRACE	1000354990	HAVRE DE GRACE DUMP	QUARRY RD	21078	MD SHWS, MD RGA HWS
HAVRE DE GRACE	S104638128	ROCK RUN UNITED METHODIST CHURCH	ROCK RUN ROAD	21078	MD HIST UST
HAVRE DE GRACE	1011489070	HARFORD COUNTY BRIDGE 22	ROCK RUN RD OVER ROCK RUN	21078	RCRA-SQG
HAVRE DE GRACE	U003765511	OLD HAVRE DE GRACE POST OFFICE	308 UNION AVE	21078	MD OCPCASES, MD UST
HAVRE DE GRACE	1011845398	MONUMENTAL FIREWORKS	UNKNOWN (OFF POST ROAD)	21078	CERCLIS
HAVRE DE GRACE	S104632316		200 N WASHINGTON ST	21078	MD HIST UST, MD LEAD
HAVRE DE GRACE	1012100484	GILBERT TANK FARM - PARCEL 472	WATER STREET		US BROWNFIELDS, FINDS
HAVRE DE GRACE	1012100387	GILBERT TANK FARM - PARCEL 463	WATER STREET		US BROWNFIELDS, FINDS
HAVRE DE GRACE	1012100352	GILBERT TANK FARM-PARCEL 460	WATER STREET		US BROWNFIELDS, FINDS
NORTHEAST	S102530393	ALGER COUNTRY STORE	RT 272 (CALVERT)	21903	MD HIST LUST
PER	S104631102	SUSQUEHANNA RIVER BRIDGE	ROUTE 40 SUSQUEHANNA ROAD	21903	MD HIST UST
PERRYVILLE	S104642549	PHILLIPS 66 CO. #26097	ROUTE 40	21903	MD HIST UST
PERRYVILLE	U003865517	PERRYVILLE PLANT	RT. 40	21903	MD UST
PERRYVILLE	U003865880	PHILLIPS 66 CO. #26097	RT. 40	21903	MD UST
PERRYVILLE	S110090111	IKEA INDUSTRIAL PARK (F/K/A WOODLANDS-COUDON, INC. SITE)	ROUTE 7 AND WOODLANDS FARM LANE	21903	MD LRP
PERRYVILLE	S104637357	GOOD SHEPHERD SCHOOL	AIKEN AVENUE	21903	MD HIST UST
PERRYVILLE	U003887808	FRENCHTOWN RD. SEWER PUMPING STATION W/O SUMPTER DR.	FRENCHTOWN RD.	21903	MD UST
PERRYVILLE	S104637412	FRENCHTOWN PUMPING STATION	FRENCHTOWN ROAD	21903	MD HIST UST
PERRYVILLE	S104637413	SUMPLER DR.FRENCHTOWN PUMPING	FRENCHTOWN ROAD	21903	MD HIST UST

## ORPHAN SUMMARY

City	EDR ID	Site Name	Site Address	Zip	Database(s)
PERRYVILLE	S104637410	FRONT STREET PUMPING STATION	FRONT STREET	21903	MD HIST UST
PERRYVILLE	S110090317	PERRYVILLE RAIL YARD	FRONT STREET	21903	MD LRP
PERRYVILLE	1016168916	MDTA BRIDGE CE-X925011	I-95 NB OVER FRENCHTOWN RD	21903	RCRA-LQG
PERRYVILLE	1016168919	MDTA BRIDGE CE-X939001	I-95 OVER MILL CREEK	21903	RCRA-LQG
PERRYVILLE	1016168918	MDTA BRIDGE CE-X934001	US RTE 222 OVER I-95	21903	RCRA-LQG
PERRYVILLE	1016168917	MDTA BRIDGE CE-X925021	I-95 SB OVER FRENCHTOWN RD	21903	RCRA-LQG
PERRYVILLE	1000377114	CHESAPEAKE & POTOMAC TELE CO	SUSQUEHANNA AVENUE	21903	RCRA NonGen / NLR, FINDS
PERRYVILLE	1015743576	MDTA BRIDGE CEX95200	WINCH RD OVER I-95	21903	RCRA-LQG
PORT DEPOSIT	S104634862	CHESAPEAKE JOB CORPS CENTER	RT. 222	21904	MD HIST UST
PORT DEPOSIT	1004527714	IA COSTRUCTION CORP - PORT DEPOSIT	ROUTE 275	21904	RCRA-CESQG, FINDS
PORT DEPOSIT	S110090090	BAINBRIDGE RESIDENTIAL, PHASE IA	INTERSECTION OF MD ROUTE 222 AND BAINBRIDGE BOULEVARD	21904	MD LRP
PORT DEPOSIT	U003836305	ROYAL FARMS #94	1336 JACOB TOME HIGHWAY	21904	MD OCPCASES, MD UST
PORT DEPOSIT	S107659686	SILVER CROSS APTS.	125 JACOB TOME HIGHWAY	21904	MD OCPCASES, MD LEAD
PORT DEPOSIT	S106843528	PORT DEPOSIT MGP	MAIN STREET (ROUTE 222)	21904	MD BROWNFIELDS, MD LRP
PORT DEPOSIT	1014954322	CECIL COUNTY BRIDGE CE 0052	PRINCIPIO RD OVER	21904	RCRA-SQG
PORT DEPOSIT	U004175830	FORMER CRAB SHACK	1053 SUSQUEHANNA ROAD	21904	MD UST
PORT DEPOSIT	1003903939	BAINBRIDGE MARKET	1195 TOME HIGHWAY	21904	MD UST
PORT DEPOSIT	S104642685	POFFENBARGER, ROGER	1195 TOME HIGHWAY	21904	MD OCPCASES, MD HIST UST
PORT DEPOSIT	S104642543	BAINBRIDGE MARKET LTD	1195 TOME HIGHWAY	21904	MD HIST UST
PORT DEPOSIT	S104634707	BENJAMANN'S SERV. STATION	1829 TONE HWY.	21904	MD HIST UST
PORT DEPOSIT	S104637300	ROBERT L. JACKSON	1379 TONE HWY.	21904	MD HIST UST

# GOVERNMENT RECORDS SEARCHED / DATA CURRENCY TRACKING

To maintain currency of the following federal and state databases, EDR contacts the appropriate governmental agency on a monthly or quarterly basis, as required.

**Number of Days to Update:** Provides confirmation that EDR is reporting records that have been updated within 90 days from the date the government agency made the information available to the public.

## FEDERAL RECORDS

### NPL: National Priority List

National Priorities List (Superfund). The NPL is a subset of CERCLIS and identifies over 1,200 sites for priority cleanup under the Superfund Program. NPL sites may encompass relatively large areas. As such, EDR provides polygon coverage for over 1,000 NPL site boundaries produced by EPA's Environmental Photographic Interpretation Center (EPIC) and regional EPA offices.

Date of Government Version: 10/25/2013	Source: EPA
Date Data Arrived at EDR: 11/11/2013	Telephone: N/A
Date Made Active in Reports: 01/28/2014	Last EDR Contact: 01/21/2014
Number of Days to Update: 78	Next Scheduled EDR Contact: 04/21/2014
	Data Release Frequency: Quarterly

### NPL Site Boundaries

#### Sources:

EPA's Environmental Photographic Interpretation Center (EPIC)  
Telephone: 202-564-7333

EPA Region 1  
Telephone 617-918-1143

EPA Region 6  
Telephone: 214-655-6659

EPA Region 3  
Telephone 215-814-5418

EPA Region 7  
Telephone: 913-551-7247

EPA Region 4  
Telephone 404-562-8033

EPA Region 8  
Telephone: 303-312-6774

EPA Region 5  
Telephone 312-886-6686

EPA Region 9  
Telephone: 415-947-4246

EPA Region 10  
Telephone 206-553-8665

### Proposed NPL: Proposed National Priority List Sites

A site that has been proposed for listing on the National Priorities List through the issuance of a proposed rule in the Federal Register. EPA then accepts public comments on the site, responds to the comments, and places on the NPL those sites that continue to meet the requirements for listing.

Date of Government Version: 10/25/2013	Source: EPA
Date Data Arrived at EDR: 11/11/2013	Telephone: N/A
Date Made Active in Reports: 01/28/2014	Last EDR Contact: 01/09/2014
Number of Days to Update: 78	Next Scheduled EDR Contact: 04/21/2014
	Data Release Frequency: Quarterly

### DELISTED NPL: National Priority List Deletions

The National Oil and Hazardous Substances Pollution Contingency Plan (NCP) establishes the criteria that the EPA uses to delete sites from the NPL. In accordance with 40 CFR 300.425.(e), sites may be deleted from the NPL where no further response is appropriate.

Date of Government Version: 10/25/2013	Source: EPA
Date Data Arrived at EDR: 11/11/2013	Telephone: N/A
Date Made Active in Reports: 01/28/2014	Last EDR Contact: 01/09/2014
Number of Days to Update: 78	Next Scheduled EDR Contact: 04/21/2014
	Data Release Frequency: Quarterly

# GOVERNMENT RECORDS SEARCHED / DATA CURRENCY TRACKING

## NPL LIENS: Federal Superfund Liens

Federal Superfund Liens. Under the authority granted the USEPA by CERCLA of 1980, the USEPA has the authority to file liens against real property in order to recover remedial action expenditures or when the property owner received notification of potential liability. USEPA compiles a listing of filed notices of Superfund Liens.

Date of Government Version: 10/15/1991	Source: EPA
Date Data Arrived at EDR: 02/02/1994	Telephone: 202-564-4267
Date Made Active in Reports: 03/30/1994	Last EDR Contact: 08/15/2011
Number of Days to Update: 56	Next Scheduled EDR Contact: 11/28/2011
	Data Release Frequency: No Update Planned

## CERCLIS: Comprehensive Environmental Response, Compensation, and Liability Information System

CERCLIS contains data on potentially hazardous waste sites that have been reported to the USEPA by states, municipalities, private companies and private persons, pursuant to Section 103 of the Comprehensive Environmental Response, Compensation, and Liability Act (CERCLA). CERCLIS contains sites which are either proposed to or on the National Priorities List (NPL) and sites which are in the screening and assessment phase for possible inclusion on the NPL.

Date of Government Version: 04/26/2013	Source: EPA
Date Data Arrived at EDR: 05/29/2013	Telephone: 703-412-9810
Date Made Active in Reports: 08/09/2013	Last EDR Contact: 11/11/2013
Number of Days to Update: 72	Next Scheduled EDR Contact: 03/10/2014
	Data Release Frequency: Quarterly

## CERCLIS-NFRAP: CERCLIS No Further Remedial Action Planned

Archived sites are sites that have been removed and archived from the inventory of CERCLIS sites. Archived status indicates that, to the best of EPA's knowledge, assessment at a site has been completed and that EPA has determined no further steps will be taken to list this site on the National Priorities List (NPL), unless information indicates this decision was not appropriate or other considerations require a recommendation for listing at a later time. This decision does not necessarily mean that there is no hazard associated with a given site; it only means that, based upon available information, the location is not judged to be a potential NPL site.

Date of Government Version: 04/26/2013	Source: EPA
Date Data Arrived at EDR: 05/29/2013	Telephone: 703-412-9810
Date Made Active in Reports: 08/09/2013	Last EDR Contact: 11/11/2013
Number of Days to Update: 72	Next Scheduled EDR Contact: 03/10/2014
	Data Release Frequency: Quarterly

## LIENS 2: CERCLA Lien Information

A Federal CERCLA ('Superfund') lien can exist by operation of law at any site or property at which EPA has spent Superfund monies. These monies are spent to investigate and address releases and threatened releases of contamination. CERCLIS provides information as to the identity of these sites and properties.

Date of Government Version: 02/06/2013	Source: Environmental Protection Agency
Date Data Arrived at EDR: 04/25/2013	Telephone: 202-564-6023
Date Made Active in Reports: 05/10/2013	Last EDR Contact: 01/27/2014
Number of Days to Update: 15	Next Scheduled EDR Contact: 05/12/2014
	Data Release Frequency: Varies

## CORRACTS: Corrective Action Report

CORRACTS identifies hazardous waste handlers with RCRA corrective action activity.

Date of Government Version: 09/10/2013	Source: EPA
Date Data Arrived at EDR: 10/02/2013	Telephone: 800-424-9346
Date Made Active in Reports: 12/16/2013	Last EDR Contact: 01/02/2014
Number of Days to Update: 75	Next Scheduled EDR Contact: 04/14/2014
	Data Release Frequency: Quarterly

## RCRA-TSDF: RCRA - Treatment, Storage and Disposal

RCRAInfo is EPA's comprehensive information system, providing access to data supporting the Resource Conservation and Recovery Act (RCRA) of 1976 and the Hazardous and Solid Waste Amendments (HSWA) of 1984. The database includes selective information on sites which generate, transport, store, treat and/or dispose of hazardous waste as defined by the Resource Conservation and Recovery Act (RCRA). Transporters are individuals or entities that move hazardous waste from the generator offsite to a facility that can recycle, treat, store, or dispose of the waste. TSDFs treat, store, or dispose of the waste.

# GOVERNMENT RECORDS SEARCHED / DATA CURRENCY TRACKING

Date of Government Version: 09/10/2013  
Date Data Arrived at EDR: 10/02/2013  
Date Made Active in Reports: 12/16/2013  
Number of Days to Update: 75

Source: Environmental Protection Agency  
Telephone: 800-438-2474  
Last EDR Contact: 01/02/2014  
Next Scheduled EDR Contact: 04/14/2014  
Data Release Frequency: Quarterly

## RCRA-LQG: RCRA - Large Quantity Generators

RCRAInfo is EPA's comprehensive information system, providing access to data supporting the Resource Conservation and Recovery Act (RCRA) of 1976 and the Hazardous and Solid Waste Amendments (HSWA) of 1984. The database includes selective information on sites which generate, transport, store, treat and/or dispose of hazardous waste as defined by the Resource Conservation and Recovery Act (RCRA). Large quantity generators (LQGs) generate over 1,000 kilograms (kg) of hazardous waste, or over 1 kg of acutely hazardous waste per month.

Date of Government Version: 09/10/2013  
Date Data Arrived at EDR: 10/02/2013  
Date Made Active in Reports: 12/16/2013  
Number of Days to Update: 75

Source: Environmental Protection Agency  
Telephone: 800-438-2474  
Last EDR Contact: 01/02/2014  
Next Scheduled EDR Contact: 04/14/2014  
Data Release Frequency: Quarterly

## RCRA-SQG: RCRA - Small Quantity Generators

RCRAInfo is EPA's comprehensive information system, providing access to data supporting the Resource Conservation and Recovery Act (RCRA) of 1976 and the Hazardous and Solid Waste Amendments (HSWA) of 1984. The database includes selective information on sites which generate, transport, store, treat and/or dispose of hazardous waste as defined by the Resource Conservation and Recovery Act (RCRA). Small quantity generators (SQGs) generate between 100 kg and 1,000 kg of hazardous waste per month.

Date of Government Version: 09/10/2013  
Date Data Arrived at EDR: 10/02/2013  
Date Made Active in Reports: 12/16/2013  
Number of Days to Update: 75

Source: Environmental Protection Agency  
Telephone: 800-438-2474  
Last EDR Contact: 01/02/2014  
Next Scheduled EDR Contact: 04/14/2014  
Data Release Frequency: Quarterly

## RCRA-CESQG: RCRA - Conditionally Exempt Small Quantity Generators

RCRAInfo is EPA's comprehensive information system, providing access to data supporting the Resource Conservation and Recovery Act (RCRA) of 1976 and the Hazardous and Solid Waste Amendments (HSWA) of 1984. The database includes selective information on sites which generate, transport, store, treat and/or dispose of hazardous waste as defined by the Resource Conservation and Recovery Act (RCRA). Conditionally exempt small quantity generators (CESQGs) generate less than 100 kg of hazardous waste, or less than 1 kg of acutely hazardous waste per month.

Date of Government Version: 09/10/2013  
Date Data Arrived at EDR: 10/02/2013  
Date Made Active in Reports: 12/16/2013  
Number of Days to Update: 75

Source: Environmental Protection Agency  
Telephone: 800-438-2474  
Last EDR Contact: 01/02/2014  
Next Scheduled EDR Contact: 04/14/2014  
Data Release Frequency: Varies

## RCRA NonGen / NLR: RCRA - Non Generators

RCRAInfo is EPA's comprehensive information system, providing access to data supporting the Resource Conservation and Recovery Act (RCRA) of 1976 and the Hazardous and Solid Waste Amendments (HSWA) of 1984. The database includes selective information on sites which generate, transport, store, treat and/or dispose of hazardous waste as defined by the Resource Conservation and Recovery Act (RCRA). Non-Generators do not presently generate hazardous waste.

Date of Government Version: 09/10/2013  
Date Data Arrived at EDR: 10/02/2013  
Date Made Active in Reports: 12/16/2013  
Number of Days to Update: 75

Source: Environmental Protection Agency  
Telephone: 800-438-2474  
Last EDR Contact: 01/02/2014  
Next Scheduled EDR Contact: 04/14/2014  
Data Release Frequency: Varies

## GOVERNMENT RECORDS SEARCHED / DATA CURRENCY TRACKING

### US ENG CONTROLS: Engineering Controls Sites List

A listing of sites with engineering controls in place. Engineering controls include various forms of caps, building foundations, liners, and treatment methods to create pathway elimination for regulated substances to enter environmental media or effect human health.

Date of Government Version: 12/17/2013	Source: Environmental Protection Agency
Date Data Arrived at EDR: 01/14/2014	Telephone: 703-603-0695
Date Made Active in Reports: 01/28/2014	Last EDR Contact: 12/09/2013
Number of Days to Update: 14	Next Scheduled EDR Contact: 03/24/2014
	Data Release Frequency: Varies

### US INST CONTROL: Sites with Institutional Controls

A listing of sites with institutional controls in place. Institutional controls include administrative measures, such as groundwater use restrictions, construction restrictions, property use restrictions, and post remediation care requirements intended to prevent exposure to contaminants remaining on site. Deed restrictions are generally required as part of the institutional controls.

Date of Government Version: 12/17/2013	Source: Environmental Protection Agency
Date Data Arrived at EDR: 01/14/2014	Telephone: 703-603-0695
Date Made Active in Reports: 01/28/2014	Last EDR Contact: 12/09/2013
Number of Days to Update: 14	Next Scheduled EDR Contact: 03/24/2014
	Data Release Frequency: Varies

### ERNS: Emergency Response Notification System

Emergency Response Notification System. ERNS records and stores information on reported releases of oil and hazardous substances.

Date of Government Version: 09/30/2013	Source: National Response Center, United States Coast Guard
Date Data Arrived at EDR: 10/01/2013	Telephone: 202-267-2180
Date Made Active in Reports: 12/06/2013	Last EDR Contact: 02/07/2014
Number of Days to Update: 66	Next Scheduled EDR Contact: 04/14/2014
	Data Release Frequency: Annually

### HMIRS: Hazardous Materials Information Reporting System

Hazardous Materials Incident Report System. HMIRS contains hazardous material spill incidents reported to DOT.

Date of Government Version: 09/30/2013	Source: U.S. Department of Transportation
Date Data Arrived at EDR: 10/01/2013	Telephone: 202-366-4555
Date Made Active in Reports: 12/16/2013	Last EDR Contact: 01/03/2014
Number of Days to Update: 76	Next Scheduled EDR Contact: 01/13/2014
	Data Release Frequency: Annually

### DOT OPS: Incident and Accident Data

Department of Transportation, Office of Pipeline Safety Incident and Accident data.

Date of Government Version: 07/31/2012	Source: Department of Transportation, Office of Pipeline Safety
Date Data Arrived at EDR: 08/07/2012	Telephone: 202-366-4595
Date Made Active in Reports: 09/18/2012	Last EDR Contact: 02/06/2014
Number of Days to Update: 42	Next Scheduled EDR Contact: 05/19/2014
	Data Release Frequency: Varies

### US CDL: Clandestine Drug Labs

A listing of clandestine drug lab locations. The U.S. Department of Justice ("the Department") provides this web site as a public service. It contains addresses of some locations where law enforcement agencies reported they found chemicals or other items that indicated the presence of either clandestine drug laboratories or dumpsites. In most cases, the source of the entries is not the Department, and the Department has not verified the entry and does not guarantee its accuracy. Members of the public must verify the accuracy of all entries by, for example, contacting local law enforcement and local health departments.

# GOVERNMENT RECORDS SEARCHED / DATA CURRENCY TRACKING

Date of Government Version: 08/06/2013  
Date Data Arrived at EDR: 09/11/2013  
Date Made Active in Reports: 10/03/2013  
Number of Days to Update: 22

Source: Drug Enforcement Administration  
Telephone: 202-307-1000  
Last EDR Contact: 12/05/2013  
Next Scheduled EDR Contact: 03/17/2014  
Data Release Frequency: Quarterly

## US BROWNFIELDS: A Listing of Brownfields Sites

Brownfields are real property, the expansion, redevelopment, or reuse of which may be complicated by the presence or potential presence of a hazardous substance, pollutant, or contaminant. Cleaning up and reinvesting in these properties takes development pressures off of undeveloped, open land, and both improves and protects the environment. Assessment, Cleanup and Redevelopment Exchange System (ACRES) stores information reported by EPA Brownfields grant recipients on brownfields properties assessed or cleaned up with grant funding as well as information on Targeted Brownfields Assessments performed by EPA Regions. A listing of ACRES Brownfield sites is obtained from Cleanups in My Community. Cleanups in My Community provides information on Brownfields properties for which information is reported back to EPA, as well as areas served by Brownfields grant programs.

Date of Government Version: 09/24/2013  
Date Data Arrived at EDR: 09/24/2013  
Date Made Active in Reports: 12/06/2013  
Number of Days to Update: 73

Source: Environmental Protection Agency  
Telephone: 202-566-2777  
Last EDR Contact: 12/24/2013  
Next Scheduled EDR Contact: 04/07/2014  
Data Release Frequency: Semi-Annually

## DOD: Department of Defense Sites

This data set consists of federally owned or administered lands, administered by the Department of Defense, that have any area equal to or greater than 640 acres of the United States, Puerto Rico, and the U.S. Virgin Islands.

Date of Government Version: 12/31/2005  
Date Data Arrived at EDR: 11/10/2006  
Date Made Active in Reports: 01/11/2007  
Number of Days to Update: 62

Source: USGS  
Telephone: 888-275-8747  
Last EDR Contact: 01/15/2014  
Next Scheduled EDR Contact: 04/28/2014  
Data Release Frequency: Semi-Annually

## FUDS: Formerly Used Defense Sites

The listing includes locations of Formerly Used Defense Sites properties where the US Army Corps of Engineers is actively working or will take necessary cleanup actions.

Date of Government Version: 12/31/2011  
Date Data Arrived at EDR: 02/26/2013  
Date Made Active in Reports: 03/13/2013  
Number of Days to Update: 15

Source: U.S. Army Corps of Engineers  
Telephone: 202-528-4285  
Last EDR Contact: 12/13/2013  
Next Scheduled EDR Contact: 03/24/2014  
Data Release Frequency: Varies

## LUCIS: Land Use Control Information System

LUCIS contains records of land use control information pertaining to the former Navy Base Realignment and Closure properties.

Date of Government Version: 08/20/2013  
Date Data Arrived at EDR: 08/23/2013  
Date Made Active in Reports: 11/01/2013  
Number of Days to Update: 70

Source: Department of the Navy  
Telephone: 843-820-7326  
Last EDR Contact: 11/18/2013  
Next Scheduled EDR Contact: 03/03/2014  
Data Release Frequency: Varies

## CONSENT: Superfund (CERCLA) Consent Decrees

Major legal settlements that establish responsibility and standards for cleanup at NPL (Superfund) sites. Released periodically by United States District Courts after settlement by parties to litigation matters.

Date of Government Version: 06/30/2013  
Date Data Arrived at EDR: 08/07/2013  
Date Made Active in Reports: 10/03/2013  
Number of Days to Update: 57

Source: Department of Justice, Consent Decree Library  
Telephone: Varies  
Last EDR Contact: 12/26/2013  
Next Scheduled EDR Contact: 04/14/2014  
Data Release Frequency: Varies



# GOVERNMENT RECORDS SEARCHED / DATA CURRENCY TRACKING

## ROD: Records Of Decision

Record of Decision. ROD documents mandate a permanent remedy at an NPL (Superfund) site containing technical and health information to aid in the cleanup.

Date of Government Version: 04/26/2013	Source: EPA
Date Data Arrived at EDR: 06/11/2013	Telephone: 703-416-0223
Date Made Active in Reports: 11/01/2013	Last EDR Contact: 12/12/2013
Number of Days to Update: 143	Next Scheduled EDR Contact: 03/24/2014
	Data Release Frequency: Annually

## UMTRA: Uranium Mill Tailings Sites

Uranium ore was mined by private companies for federal government use in national defense programs. When the mills shut down, large piles of the sand-like material (mill tailings) remain after uranium has been extracted from the ore. Levels of human exposure to radioactive materials from the piles are low; however, in some cases tailings were used as construction materials before the potential health hazards of the tailings were recognized.

Date of Government Version: 09/14/2010	Source: Department of Energy
Date Data Arrived at EDR: 10/07/2011	Telephone: 505-845-0011
Date Made Active in Reports: 03/01/2012	Last EDR Contact: 11/26/2013
Number of Days to Update: 146	Next Scheduled EDR Contact: 03/10/2014
	Data Release Frequency: Varies

## DEBRIS REGION 9: Torres Martinez Reservation Illegal Dump Site Locations

A listing of illegal dump sites location on the Torres Martinez Indian Reservation located in eastern Riverside County and northern Imperial County, California.

Date of Government Version: 01/12/2009	Source: EPA, Region 9
Date Data Arrived at EDR: 05/07/2009	Telephone: 415-947-4219
Date Made Active in Reports: 09/21/2009	Last EDR Contact: 01/27/2014
Number of Days to Update: 137	Next Scheduled EDR Contact: 05/12/2014
	Data Release Frequency: No Update Planned

## ODI: Open Dump Inventory

An open dump is defined as a disposal facility that does not comply with one or more of the Part 257 or Part 258 Subtitle D Criteria.

Date of Government Version: 06/30/1985	Source: Environmental Protection Agency
Date Data Arrived at EDR: 08/09/2004	Telephone: 800-424-9346
Date Made Active in Reports: 09/17/2004	Last EDR Contact: 06/09/2004
Number of Days to Update: 39	Next Scheduled EDR Contact: N/A
	Data Release Frequency: No Update Planned

## US MINES: Mines Master Index File

Contains all mine identification numbers issued for mines active or opened since 1971. The data also includes violation information.

Date of Government Version: 08/01/2013	Source: Department of Labor, Mine Safety and Health Administration
Date Data Arrived at EDR: 09/05/2013	Telephone: 303-231-5959
Date Made Active in Reports: 10/03/2013	Last EDR Contact: 12/06/2013
Number of Days to Update: 28	Next Scheduled EDR Contact: 03/17/2014
	Data Release Frequency: Semi-Annually

## TRIS: Toxic Chemical Release Inventory System

Toxic Release Inventory System. TRIS identifies facilities which release toxic chemicals to the air, water and land in reportable quantities under SARA Title III Section 313.

Date of Government Version: 12/31/2011	Source: EPA
Date Data Arrived at EDR: 07/31/2013	Telephone: 202-566-0250
Date Made Active in Reports: 09/13/2013	Last EDR Contact: 11/27/2013
Number of Days to Update: 44	Next Scheduled EDR Contact: 03/10/2014
	Data Release Frequency: Annually

# GOVERNMENT RECORDS SEARCHED / DATA CURRENCY TRACKING

## TSCA: Toxic Substances Control Act

Toxic Substances Control Act. TSCA identifies manufacturers and importers of chemical substances included on the TSCA Chemical Substance Inventory list. It includes data on the production volume of these substances by plant site.

Date of Government Version: 12/31/2006	Source: EPA
Date Data Arrived at EDR: 09/29/2010	Telephone: 202-260-5521
Date Made Active in Reports: 12/02/2010	Last EDR Contact: 12/26/2013
Number of Days to Update: 64	Next Scheduled EDR Contact: 04/07/2014
	Data Release Frequency: Every 4 Years

FTTS: FIFRA/ TSCA Tracking System - FIFRA (Federal Insecticide, Fungicide, & Rodenticide Act)/TSCA (Toxic Substances Control Act)  
FTTS tracks administrative cases and pesticide enforcement actions and compliance activities related to FIFRA, TSCA and EPCRA (Emergency Planning and Community Right-to-Know Act). To maintain currency, EDR contacts the Agency on a quarterly basis.

Date of Government Version: 04/09/2009	Source: EPA/Office of Prevention, Pesticides and Toxic Substances
Date Data Arrived at EDR: 04/16/2009	Telephone: 202-566-1667
Date Made Active in Reports: 05/11/2009	Last EDR Contact: 11/21/2013
Number of Days to Update: 25	Next Scheduled EDR Contact: 03/10/2014
	Data Release Frequency: Quarterly

FTTS INSP: FIFRA/ TSCA Tracking System - FIFRA (Federal Insecticide, Fungicide, & Rodenticide Act)/TSCA (Toxic Substances Control Act)  
A listing of FIFRA/TSCA Tracking System (FTTS) inspections and enforcements.

Date of Government Version: 04/09/2009	Source: EPA
Date Data Arrived at EDR: 04/16/2009	Telephone: 202-566-1667
Date Made Active in Reports: 05/11/2009	Last EDR Contact: 11/21/2014
Number of Days to Update: 25	Next Scheduled EDR Contact: 03/10/2014
	Data Release Frequency: Quarterly

## HIST FTTS: FIFRA/TSCA Tracking System Administrative Case Listing

A complete administrative case listing from the FIFRA/TSCA Tracking System (FTTS) for all ten EPA regions. The information was obtained from the National Compliance Database (NCDB). NCDB supports the implementation of FIFRA (Federal Insecticide, Fungicide, and Rodenticide Act) and TSCA (Toxic Substances Control Act). Some EPA regions are now closing out records. Because of that, and the fact that some EPA regions are not providing EPA Headquarters with updated records, it was decided to create a HIST FTTS database. It included records that may not be included in the newer FTTS database updates. This database is no longer updated.

Date of Government Version: 10/19/2006	Source: Environmental Protection Agency
Date Data Arrived at EDR: 03/01/2007	Telephone: 202-564-2501
Date Made Active in Reports: 04/10/2007	Last EDR Contact: 12/17/2007
Number of Days to Update: 40	Next Scheduled EDR Contact: 03/17/2008
	Data Release Frequency: No Update Planned

## HIST FTTS INSP: FIFRA/TSCA Tracking System Inspection & Enforcement Case Listing

A complete inspection and enforcement case listing from the FIFRA/TSCA Tracking System (FTTS) for all ten EPA regions. The information was obtained from the National Compliance Database (NCDB). NCDB supports the implementation of FIFRA (Federal Insecticide, Fungicide, and Rodenticide Act) and TSCA (Toxic Substances Control Act). Some EPA regions are now closing out records. Because of that, and the fact that some EPA regions are not providing EPA Headquarters with updated records, it was decided to create a HIST FTTS database. It included records that may not be included in the newer FTTS database updates. This database is no longer updated.

Date of Government Version: 10/19/2006	Source: Environmental Protection Agency
Date Data Arrived at EDR: 03/01/2007	Telephone: 202-564-2501
Date Made Active in Reports: 04/10/2007	Last EDR Contact: 12/17/2008
Number of Days to Update: 40	Next Scheduled EDR Contact: 03/17/2008
	Data Release Frequency: No Update Planned

# GOVERNMENT RECORDS SEARCHED / DATA CURRENCY TRACKING

## SSTS: Section 7 Tracking Systems

Section 7 of the Federal Insecticide, Fungicide and Rodenticide Act, as amended (92 Stat. 829) requires all registered pesticide-producing establishments to submit a report to the Environmental Protection Agency by March 1st each year. Each establishment must report the types and amounts of pesticides, active ingredients and devices being produced, and those having been produced and sold or distributed in the past year.

Date of Government Version: 12/31/2009	Source: EPA
Date Data Arrived at EDR: 12/10/2010	Telephone: 202-564-4203
Date Made Active in Reports: 02/25/2011	Last EDR Contact: 01/28/2014
Number of Days to Update: 77	Next Scheduled EDR Contact: 05/12/2014
	Data Release Frequency: Annually

## ICIS: Integrated Compliance Information System

The Integrated Compliance Information System (ICIS) supports the information needs of the national enforcement and compliance program as well as the unique needs of the National Pollutant Discharge Elimination System (NPDES) program.

Date of Government Version: 07/20/2011	Source: Environmental Protection Agency
Date Data Arrived at EDR: 11/10/2011	Telephone: 202-564-5088
Date Made Active in Reports: 01/10/2012	Last EDR Contact: 10/09/2014
Number of Days to Update: 61	Next Scheduled EDR Contact: 04/28/2014
	Data Release Frequency: Quarterly

## PADS: PCB Activity Database System

PCB Activity Database. PADS Identifies generators, transporters, commercial storers and/or brokers and disposers of PCB's who are required to notify the EPA of such activities.

Date of Government Version: 06/01/2013	Source: EPA
Date Data Arrived at EDR: 07/17/2013	Telephone: 202-566-0500
Date Made Active in Reports: 11/01/2013	Last EDR Contact: 01/28/2014
Number of Days to Update: 107	Next Scheduled EDR Contact: 04/28/2014
	Data Release Frequency: Annually

## MLTS: Material Licensing Tracking System

MLTS is maintained by the Nuclear Regulatory Commission and contains a list of approximately 8,100 sites which possess or use radioactive materials and which are subject to NRC licensing requirements. To maintain currency, EDR contacts the Agency on a quarterly basis.

Date of Government Version: 07/22/2013	Source: Nuclear Regulatory Commission
Date Data Arrived at EDR: 08/02/2013	Telephone: 301-415-7169
Date Made Active in Reports: 11/01/2013	Last EDR Contact: 12/09/2013
Number of Days to Update: 91	Next Scheduled EDR Contact: 03/24/2014
	Data Release Frequency: Quarterly

## RADINFO: Radiation Information Database

The Radiation Information Database (RADINFO) contains information about facilities that are regulated by U.S. Environmental Protection Agency (EPA) regulations for radiation and radioactivity.

Date of Government Version: 09/30/2013	Source: Environmental Protection Agency
Date Data Arrived at EDR: 10/09/2013	Telephone: 202-343-9775
Date Made Active in Reports: 11/01/2013	Last EDR Contact: 01/10/2014
Number of Days to Update: 23	Next Scheduled EDR Contact: 04/21/2014
	Data Release Frequency: Quarterly

## FINDS: Facility Index System/Facility Registry System

Facility Index System. FINDS contains both facility information and 'pointers' to other sources that contain more detail. EDR includes the following FINDS databases in this report: PCS (Permit Compliance System), AIRS (Aerometric Information Retrieval System), DOCKET (Enforcement Docket used to manage and track information on civil judicial enforcement cases for all environmental statutes), FURS (Federal Underground Injection Control), C-DOCKET (Criminal Docket System used to track criminal enforcement actions for all environmental statutes), FFIS (Federal Facilities Information System), STATE (State Environmental Laws and Statutes), and PADS (PCB Activity Data System).

## GOVERNMENT RECORDS SEARCHED / DATA CURRENCY TRACKING

Date of Government Version: 03/08/2013  
Date Data Arrived at EDR: 03/21/2013  
Date Made Active in Reports: 07/10/2013  
Number of Days to Update: 111

Source: EPA  
Telephone: (215) 814-5000  
Last EDR Contact: 12/10/2013  
Next Scheduled EDR Contact: 03/24/2014  
Data Release Frequency: Quarterly

### RAATS: RCRA Administrative Action Tracking System

RCRA Administration Action Tracking System. RAATS contains records based on enforcement actions issued under RCRA pertaining to major violators and includes administrative and civil actions brought by the EPA. For administration actions after September 30, 1995, data entry in the RAATS database was discontinued. EPA will retain a copy of the database for historical records. It was necessary to terminate RAATS because a decrease in agency resources made it impossible to continue to update the information contained in the database.

Date of Government Version: 04/17/1995  
Date Data Arrived at EDR: 07/03/1995  
Date Made Active in Reports: 08/07/1995  
Number of Days to Update: 35

Source: EPA  
Telephone: 202-564-4104  
Last EDR Contact: 06/02/2008  
Next Scheduled EDR Contact: 09/01/2008  
Data Release Frequency: No Update Planned

### RMP: Risk Management Plans

When Congress passed the Clean Air Act Amendments of 1990, it required EPA to publish regulations and guidance for chemical accident prevention at facilities using extremely hazardous substances. The Risk Management Program Rule (RMP Rule) was written to implement Section 112(r) of these amendments. The rule, which built upon existing industry codes and standards, requires companies of all sizes that use certain flammable and toxic substances to develop a Risk Management Program, which includes a(n): Hazard assessment that details the potential effects of an accidental release, an accident history of the last five years, and an evaluation of worst-case and alternative accidental releases; Prevention program that includes safety precautions and maintenance, monitoring, and employee training measures; and Emergency response program that spells out emergency health care, employee training measures and procedures for informing the public and response agencies (e.g the fire department) should an accident occur.

Date of Government Version: 05/08/2012  
Date Data Arrived at EDR: 05/25/2012  
Date Made Active in Reports: 07/10/2012  
Number of Days to Update: 46

Source: Environmental Protection Agency  
Telephone: 202-564-8600  
Last EDR Contact: 01/27/2014  
Next Scheduled EDR Contact: 05/12/2014  
Data Release Frequency: Varies

### BRS: Biennial Reporting System

The Biennial Reporting System is a national system administered by the EPA that collects data on the generation and management of hazardous waste. BRS captures detailed data from two groups: Large Quantity Generators (LQG) and Treatment, Storage, and Disposal Facilities.

Date of Government Version: 12/31/2011  
Date Data Arrived at EDR: 02/26/2013  
Date Made Active in Reports: 04/19/2013  
Number of Days to Update: 52

Source: EPA/NTIS  
Telephone: 800-424-9346  
Last EDR Contact: 11/25/2013  
Next Scheduled EDR Contact: 03/10/2014  
Data Release Frequency: Biennially

### US AIRS (AFS): Aerometric Information Retrieval System Facility Subsystem (AFS)

The database is a sub-system of Aerometric Information Retrieval System (AIRS). AFS contains compliance data on air pollution point sources regulated by the U.S. EPA and/or state and local air regulatory agencies. This information comes from source reports by various stationary sources of air pollution, such as electric power plants, steel mills, factories, and universities, and provides information about the air pollutants they produce. Action, air program, air program pollutant, and general level plant data. It is used to track emissions and compliance data from industrial plants.

Date of Government Version: 10/23/2013  
Date Data Arrived at EDR: 11/06/2013  
Date Made Active in Reports: 12/06/2013  
Number of Days to Update: 30

Source: EPA  
Telephone: 202-564-5962  
Last EDR Contact: 12/26/2013  
Next Scheduled EDR Contact: 04/14/2014  
Data Release Frequency: Annually

# GOVERNMENT RECORDS SEARCHED / DATA CURRENCY TRACKING

## FEDERAL FACILITY: Federal Facility Site Information listing

A listing of National Priority List (NPL) and Base Realignment and Closure (BRAC) sites found in the Comprehensive Environmental Response, Compensation and Liability Information System (CERCLIS) Database where EPA Federal Facilities Restoration and Reuse Office is involved in cleanup activities.

Date of Government Version: 05/31/2013	Source: Environmental Protection Agency
Date Data Arrived at EDR: 07/08/2013	Telephone: 703-603-8704
Date Made Active in Reports: 12/06/2013	Last EDR Contact: 01/10/2014
Number of Days to Update: 151	Next Scheduled EDR Contact: 04/21/2014
	Data Release Frequency: Varies

## US AIRS MINOR: Air Facility System Data

A listing of minor source facilities.

Date of Government Version: 10/23/2013	Source: EPA
Date Data Arrived at EDR: 11/06/2013	Telephone: 202-564-5962
Date Made Active in Reports: 12/06/2013	Last EDR Contact: 12/26/2013
Number of Days to Update: 30	Next Scheduled EDR Contact: 04/14/2014
	Data Release Frequency: Annually

## PCB TRANSFORMER: PCB Transformer Registration Database

The database of PCB transformer registrations that includes all PCB registration submittals.

Date of Government Version: 02/01/2011	Source: Environmental Protection Agency
Date Data Arrived at EDR: 10/19/2011	Telephone: 202-566-0517
Date Made Active in Reports: 01/10/2012	Last EDR Contact: 01/30/2014
Number of Days to Update: 83	Next Scheduled EDR Contact: 05/12/2014
	Data Release Frequency: Varies

## LEAD SMELTER 1: Lead Smelter Sites

A listing of former lead smelter site locations.

Date of Government Version: 01/29/2013	Source: Environmental Protection Agency
Date Data Arrived at EDR: 02/14/2013	Telephone: 703-603-8787
Date Made Active in Reports: 02/27/2013	Last EDR Contact: 01/03/2014
Number of Days to Update: 13	Next Scheduled EDR Contact: 04/21/2014
	Data Release Frequency: Varies

## LEAD SMELTER 2: Lead Smelter Sites

A list of several hundred sites in the U.S. where secondary lead smelting was done from 1931 and 1964. These sites may pose a threat to public health through ingestion or inhalation of contaminated soil or dust

Date of Government Version: 04/05/2001	Source: American Journal of Public Health
Date Data Arrived at EDR: 10/27/2010	Telephone: 703-305-6451
Date Made Active in Reports: 12/02/2010	Last EDR Contact: 12/02/2009
Number of Days to Update: 36	Next Scheduled EDR Contact: N/A
	Data Release Frequency: No Update Planned

## PRP: Potentially Responsible Parties

A listing of verified Potentially Responsible Parties

Date of Government Version: 04/15/2013	Source: EPA
Date Data Arrived at EDR: 07/03/2013	Telephone: 202-564-6023
Date Made Active in Reports: 09/13/2013	Last EDR Contact: 01/02/2014
Number of Days to Update: 72	Next Scheduled EDR Contact: 04/14/2014
	Data Release Frequency: Quarterly

## SCRD DRYCLEANERS: State Coalition for Remediation of Drycleaners Listing

The State Coalition for Remediation of Drycleaners was established in 1998, with support from the U.S. EPA Office of Superfund Remediation and Technology Innovation. It is comprised of representatives of states with established drycleaner remediation programs. Currently the member states are Alabama, Connecticut, Florida, Illinois, Kansas, Minnesota, Missouri, North Carolina, Oregon, South Carolina, Tennessee, Texas, and Wisconsin.

## GOVERNMENT RECORDS SEARCHED / DATA CURRENCY TRACKING

Date of Government Version: 03/07/2011  
Date Data Arrived at EDR: 03/09/2011  
Date Made Active in Reports: 05/02/2011  
Number of Days to Update: 54

Source: Environmental Protection Agency  
Telephone: 615-532-8599  
Last EDR Contact: 01/20/2014  
Next Scheduled EDR Contact: 05/05/2014  
Data Release Frequency: Varies

### 2020 COR ACTION: 2020 Corrective Action Program List

The EPA has set ambitious goals for the RCRA Corrective Action program by creating the 2020 Corrective Action Universe. This RCRA cleanup baseline includes facilities expected to need corrective action. The 2020 universe contains a wide variety of sites. Some properties are heavily contaminated while others were contaminated but have since been cleaned up. Still others have not been fully investigated yet, and may require little or no remediation. Inclusion in the 2020 Universe does not necessarily imply failure on the part of a facility to meet its RCRA obligations.

Date of Government Version: 11/11/2011  
Date Data Arrived at EDR: 05/18/2012  
Date Made Active in Reports: 05/25/2012  
Number of Days to Update: 7

Source: Environmental Protection Agency  
Telephone: 703-308-4044  
Last EDR Contact: 11/15/2013  
Next Scheduled EDR Contact: 02/24/2014  
Data Release Frequency: Varies

### EPA WATCH LIST: EPA WATCH LIST

EPA maintains a "Watch List" to facilitate dialogue between EPA, state and local environmental agencies on enforcement matters relating to facilities with alleged violations identified as either significant or high priority. Being on the Watch List does not mean that the facility has actually violated the law only that an investigation by EPA or a state or local environmental agency has led those organizations to allege that an unproven violation has in fact occurred. Being on the Watch List does not represent a higher level of concern regarding the alleged violations that were detected, but instead indicates cases requiring additional dialogue between EPA, state and local agencies - primarily because of the length of time the alleged violation has gone unaddressed or unresolved.

Date of Government Version: 06/30/2013  
Date Data Arrived at EDR: 08/13/2013  
Date Made Active in Reports: 09/13/2013  
Number of Days to Update: 31

Source: Environmental Protection Agency  
Telephone: 617-520-3000  
Last EDR Contact: 11/15/2013  
Next Scheduled EDR Contact: 02/24/2014  
Data Release Frequency: Quarterly

### COAL ASH DOE: Sleam-Electric Plan Operation Data

A listing of power plants that store ash in surface ponds.

Date of Government Version: 12/31/2005  
Date Data Arrived at EDR: 08/07/2009  
Date Made Active in Reports: 10/22/2009  
Number of Days to Update: 76

Source: Department of Energy  
Telephone: 202-586-8719  
Last EDR Contact: 01/13/2014  
Next Scheduled EDR Contact: 04/28/2014  
Data Release Frequency: Varies

### US FIN ASSUR: Financial Assurance Information

All owners and operators of facilities that treat, store, or dispose of hazardous waste are required to provide proof that they will have sufficient funds to pay for the clean up, closure, and post-closure care of their facilities.

Date of Government Version: 10/28/2013  
Date Data Arrived at EDR: 10/29/2013  
Date Made Active in Reports: 12/06/2013  
Number of Days to Update: 38

Source: Environmental Protection Agency  
Telephone: 202-566-1917  
Last EDR Contact: 11/18/2013  
Next Scheduled EDR Contact: 03/03/2014  
Data Release Frequency: Quarterly

### US HIST CDL: National Clandestine Laboratory Register

A listing of clandestine drug lab locations. The U.S. Department of Justice ("the Department") provides this web site as a public service. It contains addresses of some locations where law enforcement agencies reported they found chemicals or other items that indicated the presence of either clandestine drug laboratories or dumpsites. In most cases, the source of the entries is not the Department, and the Department has not verified the entry and does not guarantee its accuracy. Members of the public must verify the accuracy of all entries by, for example, contacting local law enforcement and local health departments.

# GOVERNMENT RECORDS SEARCHED / DATA CURRENCY TRACKING

Date of Government Version: 09/01/2007  
Date Data Arrived at EDR: 11/19/2008  
Date Made Active in Reports: 03/30/2009  
Number of Days to Update: 131

Source: Drug Enforcement Administration  
Telephone: 202-307-1000  
Last EDR Contact: 03/23/2009  
Next Scheduled EDR Contact: 06/22/2009  
Data Release Frequency: No Update Planned

## COAL ASH EPA: Coal Combustion Residues Surface Impoundments List

A listing of coal combustion residues surface impoundments with high hazard potential ratings.

Date of Government Version: 08/17/2010  
Date Data Arrived at EDR: 01/03/2011  
Date Made Active in Reports: 03/21/2011  
Number of Days to Update: 77

Source: Environmental Protection Agency  
Telephone: N/A  
Last EDR Contact: 12/13/2013  
Next Scheduled EDR Contact: 03/24/2014  
Data Release Frequency: Varies

## FEMA UST: Underground Storage Tank Listing

A listing of all FEMA owned underground storage tanks.

Date of Government Version: 01/01/2010  
Date Data Arrived at EDR: 02/16/2010  
Date Made Active in Reports: 04/12/2010  
Number of Days to Update: 55

Source: FEMA  
Telephone: 202-646-5797  
Last EDR Contact: 01/13/2014  
Next Scheduled EDR Contact: 04/28/2014  
Data Release Frequency: Varies

## STATE AND LOCAL RECORDS

### SHWS: Notice of Potential Hazardous Waste Sites

State Hazardous Waste Sites. State hazardous waste site records are the states' equivalent to CERCLIS. These sites may or may not already be listed on the federal CERCLIS list. Priority sites planned for cleanup using state funds (state equivalent of Superfund) are identified along with sites where cleanup will be paid for by potentially responsible parties. Available information varies by state.

Date of Government Version: 10/01/2009  
Date Data Arrived at EDR: 12/11/2009  
Date Made Active in Reports: 12/14/2009  
Number of Days to Update: 3

Source: Department of the Environment  
Telephone: 410-537-3000  
Last EDR Contact: 02/10/2014  
Next Scheduled EDR Contact: 05/26/2014  
Data Release Frequency: Semi-Annually

### SWF/LF: Permitted Solid Waste Disposal Facilities

Solid Waste Facilities/Landfill Sites. SWF/LF type records typically contain an inventory of solid waste disposal facilities or landfills in a particular state. Depending on the state, these may be active or inactive facilities or open dumps that failed to meet RCRA Subtitle D Section 4004 criteria for solid waste landfills or disposal sites.

Date of Government Version: 10/01/2013  
Date Data Arrived at EDR: 11/04/2013  
Date Made Active in Reports: 11/21/2013  
Number of Days to Update: 17

Source: Department of the Environment  
Telephone: 410-537-3375  
Last EDR Contact: 11/04/2013  
Next Scheduled EDR Contact: 02/17/2014  
Data Release Frequency: Annually

### UIC: Underground Injection Wells Database

A listing of underground injection well locations. The UIC Program is responsible for regulating the construction, operation, permitting, and closure of injection wells that place fluids underground for storage or disposal.

Date of Government Version: 06/14/2013  
Date Data Arrived at EDR: 07/30/2013  
Date Made Active in Reports: 08/27/2013  
Number of Days to Update: 28

Source: Department of the Environment  
Telephone: 410-537-3507  
Last EDR Contact: 02/10/2014  
Next Scheduled EDR Contact: 05/12/2014  
Data Release Frequency: Varies

# GOVERNMENT RECORDS SEARCHED / DATA CURRENCY TRACKING

## SWRCY: Recycling Directory

A listing of recycling facilities.

Date of Government Version: 10/22/2013  
Date Data Arrived at EDR: 10/29/2013  
Date Made Active in Reports: 11/21/2013  
Number of Days to Update: 23

Source: Department of the Environment  
Telephone: 410-631-3314  
Last EDR Contact: 12/17/2013  
Next Scheduled EDR Contact: 04/07/2014  
Data Release Frequency: Varies

## OCPCASES: Oil Control Program Cases

Cases monitored by the Oil Control Program. these cases can be leaking underground storage tanks and other belowground releases, leaking aboveground storage tanks, spills and inspections.

Date of Government Version: 06/30/2013  
Date Data Arrived at EDR: 07/12/2013  
Date Made Active in Reports: 08/26/2013  
Number of Days to Update: 45

Source: Department of Environment  
Telephone: 410-537-3433  
Last EDR Contact: 01/03/2014  
Next Scheduled EDR Contact: 04/21/2014  
Data Release Frequency: Semi-Annually

## HIST LUST: Recovery Sites

In 1999, the Department of the Environment stopped adding new sites to its Recovery Sites Database. Current leaking underground storage tank information maybe found in the OCPCASES database.

Date of Government Version: 03/01/1999  
Date Data Arrived at EDR: 03/22/1999  
Date Made Active in Reports: 04/16/1999  
Number of Days to Update: 25

Source: Department of the Environment  
Telephone: 410-537-3433  
Last EDR Contact: 02/19/2001  
Next Scheduled EDR Contact: N/A  
Data Release Frequency: No Update Planned

## UST: Registered Underground Storage Tank List

Registered Underground Storage Tanks. UST's are regulated under Subtitle I of the Resource Conservation and Recovery Act (RCRA) and must be registered with the state department responsible for administering the UST program. Available information varies by state program.

Date of Government Version: 06/30/2013  
Date Data Arrived at EDR: 07/12/2013  
Date Made Active in Reports: 08/26/2013  
Number of Days to Update: 45

Source: Department of the Environment  
Telephone: 410-537-3433  
Last EDR Contact: 01/13/2014  
Next Scheduled EDR Contact: 04/28/2014  
Data Release Frequency: Varies

## Historical UST: Historical UST Registered Database

In 1997 the Department of the Environment sent out registration forms to all the owner's listed in the UST database. Once they got the registration forms back they entered the information into a new UST database. we call this database UST. Because not all owners returned their forms, we kept the old UST database and labeled it HIST UST so that we would not be missing any past UST records. This listing is no longer updated or maintained by the agency. It is current through November 1996.

Date of Government Version: 11/21/1996  
Date Data Arrived at EDR: 09/10/1997  
Date Made Active in Reports: 10/22/1997  
Number of Days to Update: 42

Source: Department of Environment  
Telephone: 410-537-3433  
Last EDR Contact: 05/15/2000  
Next Scheduled EDR Contact: N/A  
Data Release Frequency: No Update Planned

## AST: Permitted Aboveground Storage Tanks Registered Aboveground Storage Tanks.

Date of Government Version: 08/23/2013  
Date Data Arrived at EDR: 08/27/2013  
Date Made Active in Reports: 10/01/2013  
Number of Days to Update: 35

Source: Department of The Environment  
Telephone: 410-537-3000  
Last EDR Contact: 01/13/2014  
Next Scheduled EDR Contact: 04/28/2014  
Data Release Frequency: Quarterly



# GOVERNMENT RECORDS SEARCHED / DATA CURRENCY TRACKING

## ENG CONTROLS: Engineering Controls Site listing

Engineering controls include various forms of caps, building foundations, liners, and treatment methods to create pathway elimination for regulated substances to enter environmental media or effect human health.

Date of Government Version: 11/10/2008	Source: Department of the Environment
Date Data Arrived at EDR: 11/21/2008	Telephone: 410-537-3422
Date Made Active in Reports: 12/17/2008	Last EDR Contact: 09/16/2013
Number of Days to Update: 26	Next Scheduled EDR Contact: 12/30/2013
	Data Release Frequency: Varies

## INST CONTROL: Voluntary Cleanup Program Applicants/Participants

Sites included in the Voluntary Cleanup Program Applicants/Participants listing that have Deed Restrictions.

Date of Government Version: 02/21/2013	Source: Department of the Environment
Date Data Arrived at EDR: 03/28/2013	Telephone: 410-537-3493
Date Made Active in Reports: 04/29/2013	Last EDR Contact: 12/20/2013
Number of Days to Update: 32	Next Scheduled EDR Contact: 03/31/2014
	Data Release Frequency: Semi-Annually

## VCP: Voluntary Cleanup Program Applicants/Participants

The Voluntary Cleanup Program, administrated by the Dept. of the Environment, streamlines the environmental cleanup process for sites, usually industrial or commercial properties, that are contaminated, or perceived to be contaminated, by hazardous substances. Developers and lenders are provided with certain limitations on liability and participants in the program are provided certainty in the process by knowing exactly what will be required.

Date of Government Version: 02/01/2013	Source: Dept. of the Environment
Date Data Arrived at EDR: 03/28/2013	Telephone: 410-537-3000
Date Made Active in Reports: 04/29/2013	Last EDR Contact: 12/20/2013
Number of Days to Update: 32	Next Scheduled EDR Contact: 03/31/2014
	Data Release Frequency: Semi-Annually

## DRYCLEANERS: Registered Drycleaning Facilities

A listing of registered drycleaning facilities.

Date of Government Version: 10/10/2013	Source: Department of the Environmental
Date Data Arrived at EDR: 10/15/2013	Telephone: 410-537-3220
Date Made Active in Reports: 11/21/2013	Last EDR Contact: 01/13/2014
Number of Days to Update: 37	Next Scheduled EDR Contact: 04/28/2014
	Data Release Frequency: Varies

## BROWNFIELDS: Eligible Brownfields Properties

The Site Assessment Section of the State Superfund Division is responsible for conducting federally funded assessments of eligible brownfields properties. These assessments are undertaken to determine whether there are environmental cleanup requirements at these sites.

Date of Government Version: 07/08/2013	Source: Department of Environment
Date Data Arrived at EDR: 09/11/2013	Telephone: 410-537-3000
Date Made Active in Reports: 09/25/2013	Last EDR Contact: 12/13/2013
Number of Days to Update: 14	Next Scheduled EDR Contact: 03/24/2014
	Data Release Frequency: Quarterly

## NPDES: Wastewater Permit Listing

A listing of wastewater permit locations.

Date of Government Version: 10/31/2013	Source: Department of the Environment
Date Data Arrived at EDR: 12/11/2013	Telephone: 410-537-3507
Date Made Active in Reports: 12/18/2013	Last EDR Contact: 12/10/2013
Number of Days to Update: 7	Next Scheduled EDR Contact: 03/24/2014
	Data Release Frequency: Varies

# GOVERNMENT RECORDS SEARCHED / DATA CURRENCY TRACKING

## AIRS: Permit and Facility Information Listing

A listing of permitted facilities and emissions information.

Date of Government Version: 12/31/2012	Source: Department of the Environment
Date Data Arrived at EDR: 12/05/2013	Telephone: 410-537-3220
Date Made Active in Reports: 01/08/2014	Last EDR Contact: 01/13/2014
Number of Days to Update: 34	Next Scheduled EDR Contact: 04/28/2014
	Data Release Frequency: Varies

## LEAD: Lead Inspection Database

The Childhood Lead Poisoning Prevention Program data of lead inspection for the state.

Date of Government Version: 10/01/2013	Source: Department of Environment, Lead Poisoning Prevention Program
Date Data Arrived at EDR: 10/02/2013	Telephone: 410-537-3000
Date Made Active in Reports: 11/21/2013	Last EDR Contact: 01/13/2014
Number of Days to Update: 50	Next Scheduled EDR Contact: 04/14/2014
	Data Release Frequency: Varies

## COAL ASH: Coal Ash Disposal Site Listing

Coal combustion byproduct site locations.

Date of Government Version: 08/13/2010	Source: Department of the Environment
Date Data Arrived at EDR: 01/05/2011	Telephone: 410-537-3507
Date Made Active in Reports: 01/31/2011	Last EDR Contact: 12/26/2013
Number of Days to Update: 26	Next Scheduled EDR Contact: 04/07/2014
	Data Release Frequency: Varies

## RGA LF: Recovered Government Archive Solid Waste Facilities List

The EDR Recovered Government Archive Landfill database provides a list of landfills derived from historical databases and includes many records that no longer appear in current government lists.

Date of Government Version: N/A	Source: EDR
Date Data Arrived at EDR: 07/01/2013	Telephone: N/A
Date Made Active in Reports: 01/16/2014	Last EDR Contact: 06/01/2012
Number of Days to Update: 199	Next Scheduled EDR Contact: N/A
	Data Release Frequency: Varies

## RGA HWS: Recovered Government Archive State Hazardous Waste Facilities List

The EDR Recovered Government Archive State Hazardous Waste database provides a list of SHWS incidents derived from historical databases and includes many records that no longer appear in current government lists.

Date of Government Version: N/A	Source: EDR
Date Data Arrived at EDR: 07/01/2013	Telephone: N/A
Date Made Active in Reports: 01/03/2014	Last EDR Contact: 06/01/2012
Number of Days to Update: 186	Next Scheduled EDR Contact: N/A
	Data Release Frequency: Varies

## LRP: Land Restoration Program

A listing of Land Restoration Program sites. Site types included in the database are: Voluntary Cleanup Program, National Priority List, Brownfields, Site Assessment, Formerly Used Defense Site, State Master List, Non Master List, Groundwater Investigation and Federal Facility.

Date of Government Version: 07/08/2013	Source: Department of the Environment
Date Data Arrived at EDR: 09/11/2013	Telephone: 410-537-3000
Date Made Active in Reports: 09/25/2013	Last EDR Contact: 12/13/2013
Number of Days to Update: 14	Next Scheduled EDR Contact: 03/24/2014
	Data Release Frequency: Quarterly

## RGA LUST: Recovered Government Archive Leaking Underground Storage Tank

The EDR Recovered Government Archive Leaking Underground Storage Tank database provides a list of LUST incidents derived from historical databases and includes many records that no longer appear in current government lists.

# GOVERNMENT RECORDS SEARCHED / DATA CURRENCY TRACKING

Date of Government Version: N/A  
Date Data Arrived at EDR: 07/01/2013  
Date Made Active in Reports: 01/03/2014  
Number of Days to Update: 186

Source: EDR  
Telephone: N/A  
Last EDR Contact: 06/01/2012  
Next Scheduled EDR Contact: N/A  
Data Release Frequency: Varies

## TRIBAL RECORDS

### INDIAN RESERV: Indian Reservations

This map layer portrays Indian administered lands of the United States that have any area equal to or greater than 640 acres.

Date of Government Version: 12/31/2005  
Date Data Arrived at EDR: 12/08/2006  
Date Made Active in Reports: 01/11/2007  
Number of Days to Update: 34

Source: USGS  
Telephone: 202-208-3710  
Last EDR Contact: 01/15/2014  
Next Scheduled EDR Contact: 04/28/2014  
Data Release Frequency: Semi-Annually

### INDIAN ODI: Report on the Status of Open Dumps on Indian Lands

Location of open dumps on Indian land.

Date of Government Version: 12/31/1998  
Date Data Arrived at EDR: 12/03/2007  
Date Made Active in Reports: 01/24/2008  
Number of Days to Update: 52

Source: Environmental Protection Agency  
Telephone: 703-308-8245  
Last EDR Contact: 11/04/2013  
Next Scheduled EDR Contact: 02/17/2014  
Data Release Frequency: Varies

### INDIAN LUST R5: Leaking Underground Storage Tanks on Indian Land

Leaking underground storage tanks located on Indian Land in Michigan, Minnesota and Wisconsin.

Date of Government Version: 08/20/2013  
Date Data Arrived at EDR: 08/23/2013  
Date Made Active in Reports: 11/01/2013  
Number of Days to Update: 70

Source: EPA, Region 5  
Telephone: 312-886-7439  
Last EDR Contact: 01/27/2014  
Next Scheduled EDR Contact: 05/12/2014  
Data Release Frequency: Varies

### INDIAN LUST R10: Leaking Underground Storage Tanks on Indian Land

LUSTs on Indian land in Alaska, Idaho, Oregon and Washington.

Date of Government Version: 11/06/2013  
Date Data Arrived at EDR: 11/07/2013  
Date Made Active in Reports: 12/06/2013  
Number of Days to Update: 29

Source: EPA Region 10  
Telephone: 206-553-2857  
Last EDR Contact: 01/27/2014  
Next Scheduled EDR Contact: 05/12/2014  
Data Release Frequency: Quarterly

### INDIAN LUST R9: Leaking Underground Storage Tanks on Indian Land

LUSTs on Indian land in Arizona, California, New Mexico and Nevada

Date of Government Version: 03/01/2013  
Date Data Arrived at EDR: 03/01/2013  
Date Made Active in Reports: 04/12/2013  
Number of Days to Update: 42

Source: Environmental Protection Agency  
Telephone: 415-972-3372  
Last EDR Contact: 01/27/2014  
Next Scheduled EDR Contact: 05/12/2014  
Data Release Frequency: Quarterly

### INDIAN LUST R8: Leaking Underground Storage Tanks on Indian Land

LUSTs on Indian land in Colorado, Montana, North Dakota, South Dakota, Utah and Wyoming.

Date of Government Version: 08/27/2012  
Date Data Arrived at EDR: 08/28/2012  
Date Made Active in Reports: 10/16/2012  
Number of Days to Update: 49

Source: EPA Region 8  
Telephone: 303-312-6271  
Last EDR Contact: 01/27/2014  
Next Scheduled EDR Contact: 05/12/2014  
Data Release Frequency: Quarterly

## GOVERNMENT RECORDS SEARCHED / DATA CURRENCY TRACKING

INDIAN LUST R7: Leaking Underground Storage Tanks on Indian Land  
LUSTs on Indian land in Iowa, Kansas, and Nebraska

Date of Government Version: 08/27/2013	Source: EPA Region 7
Date Data Arrived at EDR: 08/27/2013	Telephone: 913-551-7003
Date Made Active in Reports: 11/01/2013	Last EDR Contact: 01/27/2014
Number of Days to Update: 66	Next Scheduled EDR Contact: 05/12/2014
	Data Release Frequency: Varies

INDIAN LUST R6: Leaking Underground Storage Tanks on Indian Land  
LUSTs on Indian land in New Mexico and Oklahoma.

Date of Government Version: 09/12/2011	Source: EPA Region 6
Date Data Arrived at EDR: 09/13/2011	Telephone: 214-665-6597
Date Made Active in Reports: 11/11/2011	Last EDR Contact: 01/27/2014
Number of Days to Update: 59	Next Scheduled EDR Contact: 05/12/2014
	Data Release Frequency: Varies

INDIAN LUST R4: Leaking Underground Storage Tanks on Indian Land  
LUSTs on Indian land in Florida, Mississippi and North Carolina.

Date of Government Version: 08/01/2013	Source: EPA Region 4
Date Data Arrived at EDR: 08/02/2013	Telephone: 404-562-8677
Date Made Active in Reports: 11/01/2013	Last EDR Contact: 01/27/2014
Number of Days to Update: 91	Next Scheduled EDR Contact: 05/12/2014
	Data Release Frequency: Semi-Annually

INDIAN LUST R1: Leaking Underground Storage Tanks on Indian Land  
A listing of leaking underground storage tank locations on Indian Land.

Date of Government Version: 02/01/2013	Source: EPA Region 1
Date Data Arrived at EDR: 05/01/2013	Telephone: 617-918-1313
Date Made Active in Reports: 11/01/2013	Last EDR Contact: 01/30/2014
Number of Days to Update: 184	Next Scheduled EDR Contact: 05/12/2014
	Data Release Frequency: Varies

INDIAN UST R1: Underground Storage Tanks on Indian Land  
The Indian Underground Storage Tank (UST) database provides information about underground storage tanks on Indian land in EPA Region 1 (Connecticut, Maine, Massachusetts, New Hampshire, Rhode Island, Vermont and ten Tribal Nations).

Date of Government Version: 02/01/2013	Source: EPA, Region 1
Date Data Arrived at EDR: 05/01/2013	Telephone: 617-918-1313
Date Made Active in Reports: 01/28/2014	Last EDR Contact: 01/30/2014
Number of Days to Update: 272	Next Scheduled EDR Contact: 05/12/2014
	Data Release Frequency: Varies

INDIAN UST R4: Underground Storage Tanks on Indian Land  
The Indian Underground Storage Tank (UST) database provides information about underground storage tanks on Indian land in EPA Region 4 (Alabama, Florida, Georgia, Kentucky, Mississippi, North Carolina, South Carolina, Tennessee and Tribal Nations)

Date of Government Version: 08/01/2013	Source: EPA Region 4
Date Data Arrived at EDR: 08/02/2013	Telephone: 404-562-9424
Date Made Active in Reports: 11/01/2013	Last EDR Contact: 01/27/2014
Number of Days to Update: 91	Next Scheduled EDR Contact: 05/12/2014
	Data Release Frequency: Semi-Annually

INDIAN UST R5: Underground Storage Tanks on Indian Land  
The Indian Underground Storage Tank (UST) database provides information about underground storage tanks on Indian land in EPA Region 5 (Michigan, Minnesota and Wisconsin and Tribal Nations).

# GOVERNMENT RECORDS SEARCHED / DATA CURRENCY TRACKING

Date of Government Version: 08/20/2013  
Date Data Arrived at EDR: 08/23/2013  
Date Made Active in Reports: 11/01/2013  
Number of Days to Update: 70

Source: EPA Region 5  
Telephone: 312-886-6136  
Last EDR Contact: 01/27/2014  
Next Scheduled EDR Contact: 05/12/2014  
Data Release Frequency: Varies

## INDIAN UST R6: Underground Storage Tanks on Indian Land

The Indian Underground Storage Tank (UST) database provides information about underground storage tanks on Indian land in EPA Region 6 (Louisiana, Arkansas, Oklahoma, New Mexico, Texas and 65 Tribes).

Date of Government Version: 05/10/2011  
Date Data Arrived at EDR: 05/11/2011  
Date Made Active in Reports: 06/14/2011  
Number of Days to Update: 34

Source: EPA Region 6  
Telephone: 214-665-7591  
Last EDR Contact: 01/27/2014  
Next Scheduled EDR Contact: 05/12/2014  
Data Release Frequency: Semi-Annually

## INDIAN UST R7: Underground Storage Tanks on Indian Land

The Indian Underground Storage Tank (UST) database provides information about underground storage tanks on Indian land in EPA Region 7 (Iowa, Kansas, Missouri, Nebraska, and 9 Tribal Nations).

Date of Government Version: 12/31/2012  
Date Data Arrived at EDR: 02/28/2013  
Date Made Active in Reports: 04/12/2013  
Number of Days to Update: 43

Source: EPA Region 7  
Telephone: 913-551-7003  
Last EDR Contact: 01/27/2014  
Next Scheduled EDR Contact: 05/12/2014  
Data Release Frequency: Varies

## INDIAN UST R8: Underground Storage Tanks on Indian Land

The Indian Underground Storage Tank (UST) database provides information about underground storage tanks on Indian land in EPA Region 8 (Colorado, Montana, North Dakota, South Dakota, Utah, Wyoming and 27 Tribal Nations).

Date of Government Version: 07/29/2013  
Date Data Arrived at EDR: 08/01/2013  
Date Made Active in Reports: 11/01/2013  
Number of Days to Update: 92

Source: EPA Region 8  
Telephone: 303-312-6137  
Last EDR Contact: 01/27/2014  
Next Scheduled EDR Contact: 05/12/2014  
Data Release Frequency: Quarterly

## INDIAN UST R9: Underground Storage Tanks on Indian Land

The Indian Underground Storage Tank (UST) database provides information about underground storage tanks on Indian land in EPA Region 9 (Arizona, California, Hawaii, Nevada, the Pacific Islands, and Tribal Nations).

Date of Government Version: 07/29/2013  
Date Data Arrived at EDR: 07/30/2013  
Date Made Active in Reports: 12/06/2013  
Number of Days to Update: 129

Source: EPA Region 9  
Telephone: 415-972-3368  
Last EDR Contact: 01/27/2014  
Next Scheduled EDR Contact: 05/12/2014  
Data Release Frequency: Quarterly

## INDIAN UST R10: Underground Storage Tanks on Indian Land

The Indian Underground Storage Tank (UST) database provides information about underground storage tanks on Indian land in EPA Region 10 (Alaska, Idaho, Oregon, Washington, and Tribal Nations).

Date of Government Version: 02/05/2013  
Date Data Arrived at EDR: 02/06/2013  
Date Made Active in Reports: 04/12/2013  
Number of Days to Update: 65

Source: EPA Region 10  
Telephone: 206-553-2857  
Last EDR Contact: 01/27/2014  
Next Scheduled EDR Contact: 05/12/2014  
Data Release Frequency: Quarterly

## INDIAN VCP R1: Voluntary Cleanup Priority Listing

A listing of voluntary cleanup priority sites located on Indian Land located in Region 1.

# GOVERNMENT RECORDS SEARCHED / DATA CURRENCY TRACKING

Date of Government Version: 09/17/2013  
Date Data Arrived at EDR: 10/01/2013  
Date Made Active in Reports: 12/06/2013  
Number of Days to Update: 66

Source: EPA, Region 1  
Telephone: 617-918-1102  
Last EDR Contact: 01/03/2014  
Next Scheduled EDR Contact: 04/14/2014  
Data Release Frequency: Varies

## INDIAN VCP R7: Voluntary Cleanup Priority Listing

A listing of voluntary cleanup priority sites located on Indian Land located in Region 7.

Date of Government Version: 03/20/2008  
Date Data Arrived at EDR: 04/22/2008  
Date Made Active in Reports: 05/19/2008  
Number of Days to Update: 27

Source: EPA, Region 7  
Telephone: 913-551-7365  
Last EDR Contact: 04/20/2009  
Next Scheduled EDR Contact: 07/20/2009  
Data Release Frequency: Varies

## EDR PROPRIETARY RECORDS

### EDR MGP: EDR Proprietary Manufactured Gas Plants

The EDR Proprietary Manufactured Gas Plant Database includes records of coal gas plants (manufactured gas plants) compiled by EDR's researchers. Manufactured gas sites were used in the United States from the 1800's to 1950's to produce a gas that could be distributed and used as fuel. These plants used whale oil, rosin, coal, or a mixture of coal, oil, and water that also produced a significant amount of waste. Many of the byproducts of the gas production, such as coal tar (oily waste containing volatile and non-volatile chemicals), sludges, oils and other compounds are potentially hazardous to human health and the environment. The byproduct from this process was frequently disposed of directly at the plant site and can remain or spread slowly, serving as a continuous source of soil and groundwater contamination.

Date of Government Version: N/A  
Date Data Arrived at EDR: N/A  
Date Made Active in Reports: N/A  
Number of Days to Update: N/A

Source: EDR, Inc.  
Telephone: N/A  
Last EDR Contact: N/A  
Next Scheduled EDR Contact: N/A  
Data Release Frequency: No Update Planned

### EDR US Hist Auto Stat: EDR Exclusive Historic Gas Stations

EDR has searched selected national collections of business directories and has collected listings of potential gas station/filling station/service station sites that were available to EDR researchers. EDR's review was limited to those categories of sources that might, in EDR's opinion, include gas station/filling station/service station establishments. The categories reviewed included, but were not limited to gas, gas station, gasoline station, filling station, auto, automobile repair, auto service station, service station, etc. This database falls within a category of information EDR classifies as "High Risk Historical Records", or HRHR. EDR's HRHR effort presents unique and sometimes proprietary data about past sites and operations that typically create environmental concerns, but may not show up in current government records searches.

Date of Government Version: N/A  
Date Data Arrived at EDR: N/A  
Date Made Active in Reports: N/A  
Number of Days to Update: N/A

Source: EDR, Inc.  
Telephone: N/A  
Last EDR Contact: N/A  
Next Scheduled EDR Contact: N/A  
Data Release Frequency: Varies

### EDR US Hist Cleaners: EDR Exclusive Historic Dry Cleaners

EDR has searched selected national collections of business directories and has collected listings of potential dry cleaner sites that were available to EDR researchers. EDR's review was limited to those categories of sources that might, in EDR's opinion, include dry cleaning establishments. The categories reviewed included, but were not limited to dry cleaners, cleaners, laundry, laundromat, cleaning/laundry, wash & dry etc. This database falls within a category of information EDR classifies as "High Risk Historical Records", or HRHR. EDR's HRHR effort presents unique and sometimes proprietary data about past sites and operations that typically create environmental concerns, but may not show up in current government records searches.

Date of Government Version: N/A  
Date Data Arrived at EDR: N/A  
Date Made Active in Reports: N/A  
Number of Days to Update: N/A

Source: EDR, Inc.  
Telephone: N/A  
Last EDR Contact: N/A  
Next Scheduled EDR Contact: N/A  
Data Release Frequency: Varies

# GOVERNMENT RECORDS SEARCHED / DATA CURRENCY TRACKING

## EDR US Hist Auto Stat: EDR Proprietary Historic Gas Stations - Cole

Date of Government Version: N/A	Source: N/A
Date Data Arrived at EDR: N/A	Telephone: N/A
Date Made Active in Reports: N/A	Last EDR Contact: N/A
Number of Days to Update: N/A	Next Scheduled EDR Contact: N/A
	Data Release Frequency: Varies

## EDR US Hist Cleaners: EDR Proprietary Historic Dry Cleaners - Cole

Date of Government Version: N/A	Source: N/A
Date Data Arrived at EDR: N/A	Telephone: N/A
Date Made Active in Reports: N/A	Last EDR Contact: N/A
Number of Days to Update: N/A	Next Scheduled EDR Contact: N/A
	Data Release Frequency: Varies

## OTHER DATABASE(S)

Depending on the geographic area covered by this report, the data provided in these specialty databases may or may not be complete. For example, the existence of wetlands information data in a specific report does not mean that all wetlands in the area covered by the report are included. Moreover, the absence of any reported wetlands information does not necessarily mean that wetlands do not exist in the area covered by the report.

### CT MANIFEST: Hazardous Waste Manifest Data

Facility and manifest data. Manifest is a document that lists and tracks hazardous waste from the generator through transporters to a tsd facility.

Date of Government Version: 07/30/2013	Source: Department of Energy & Environmental Protection
Date Data Arrived at EDR: 08/19/2013	Telephone: 860-424-3375
Date Made Active in Reports: 10/03/2013	Last EDR Contact: 11/22/2013
Number of Days to Update: 45	Next Scheduled EDR Contact: 03/03/2014
	Data Release Frequency: Annually

### NJ MANIFEST: Manifest Information

Hazardous waste manifest information.

Date of Government Version: 12/31/2011	Source: Department of Environmental Protection
Date Data Arrived at EDR: 07/19/2012	Telephone: N/A
Date Made Active in Reports: 08/28/2012	Last EDR Contact: 01/17/2014
Number of Days to Update: 40	Next Scheduled EDR Contact: 04/28/2014
	Data Release Frequency: Annually

### NY MANIFEST: Facility and Manifest Data

Manifest is a document that lists and tracks hazardous waste from the generator through transporters to a TSD facility.

Date of Government Version: 11/01/2013	Source: Department of Environmental Conservation
Date Data Arrived at EDR: 11/07/2013	Telephone: 518-402-8651
Date Made Active in Reports: 11/18/2013	Last EDR Contact: 02/07/2014
Number of Days to Update: 11	Next Scheduled EDR Contact: 05/19/2014
	Data Release Frequency: Annually

### PA MANIFEST: Manifest Information

Hazardous waste manifest information.

Date of Government Version: 12/31/2012	Source: Department of Environmental Protection
Date Data Arrived at EDR: 07/24/2013	Telephone: 717-783-8990
Date Made Active in Reports: 08/19/2013	Last EDR Contact: 01/20/2014
Number of Days to Update: 26	Next Scheduled EDR Contact: 05/05/2014
	Data Release Frequency: Annually

# GOVERNMENT RECORDS SEARCHED / DATA CURRENCY TRACKING

## RI MANIFEST: Manifest information

Hazardous waste manifest information

Date of Government Version: 12/31/2012  
Date Data Arrived at EDR: 06/21/2013  
Date Made Active in Reports: 08/05/2013  
Number of Days to Update: 45

Source: Department of Environmental Management  
Telephone: 401-222-2797  
Last EDR Contact: 11/25/2013  
Next Scheduled EDR Contact: 03/10/2014  
Data Release Frequency: Annually

## WI MANIFEST: Manifest Information

Hazardous waste manifest information.

Date of Government Version: 12/31/2012  
Date Data Arrived at EDR: 08/09/2013  
Date Made Active in Reports: 09/27/2013  
Number of Days to Update: 49

Source: Department of Natural Resources  
Telephone: N/A  
Last EDR Contact: 12/11/2013  
Next Scheduled EDR Contact: 03/31/2014  
Data Release Frequency: Annually

**Oil/Gas Pipelines:** This data was obtained by EDR from the USGS in 1994. It is referred to by USGS as GeoData Digital Line Graphs from 1:100,000-Scale Maps. It was extracted from the transportation category including some oil, but primarily gas pipelines.

**Sensitive Receptors:** There are individuals deemed sensitive receptors due to their fragile immune systems and special sensitivity to environmental discharges. These sensitive receptors typically include the elderly, the sick, and children. While the location of all sensitive receptors cannot be determined, EDR indicates those buildings and facilities - schools, daycares, hospitals, medical centers, and nursing homes - where individuals who are sensitive receptors are likely to be located.

### AHA Hospitals:

Source: American Hospital Association, Inc.  
Telephone: 312-280-5991

The database includes a listing of hospitals based on the American Hospital Association's annual survey of hospitals.

### Medical Centers: Provider of Services Listing

Source: Centers for Medicare & Medicaid Services  
Telephone: 410-786-3000

A listing of hospitals with Medicare provider number, produced by Centers of Medicare & Medicaid Services, a federal agency within the U.S. Department of Health and Human Services.

### Nursing Homes

Source: National Institutes of Health  
Telephone: 301-594-6248

Information on Medicare and Medicaid certified nursing homes in the United States.

### Public Schools

Source: National Center for Education Statistics  
Telephone: 202-502-7300

The National Center for Education Statistics' primary database on elementary and secondary public education in the United States. It is a comprehensive, annual, national statistical database of all public elementary and secondary schools and school districts, which contains data that are comparable across all states.

### Private Schools

Source: National Center for Education Statistics  
Telephone: 202-502-7300

The National Center for Education Statistics' primary database on private school locations in the United States.

### Daycare Centers: Child Care Providers

Source: Department of Human Resources  
Telephone: 410-767-7805

**Flood Zone Data:** This data, available in select counties across the country, was obtained by EDR in 2003 & 2011 from the Federal Emergency Management Agency (FEMA). Data depicts 100-year and 500-year flood zones as defined by FEMA.

**NWI:** National Wetlands Inventory. This data, available in select counties across the country, was obtained by EDR in 2002, 2005 and 2010 from the U.S. Fish and Wildlife Service.



# GOVERNMENT RECORDS SEARCHED / DATA CURRENCY TRACKING

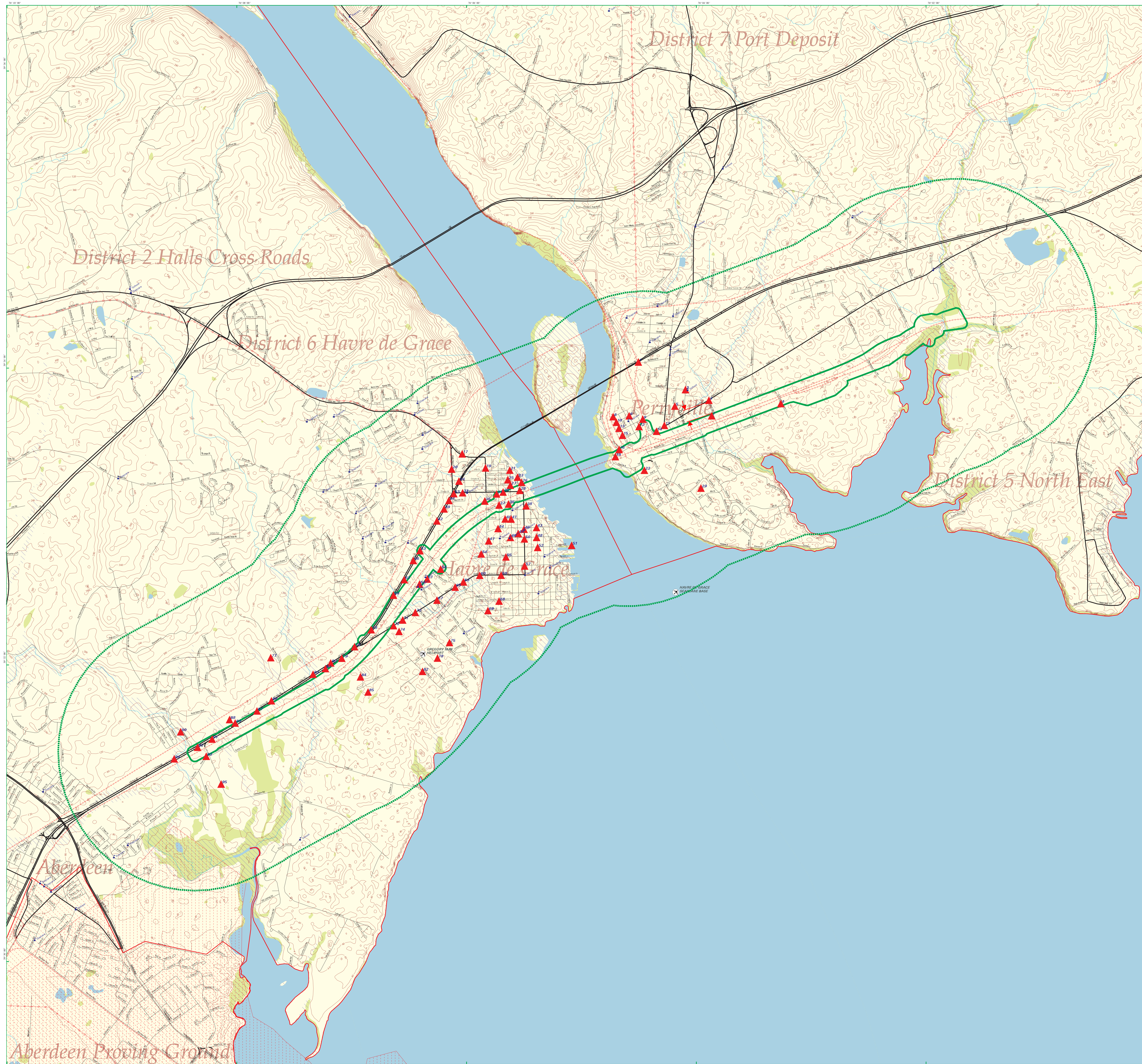
## STREET AND ADDRESS INFORMATION

© 2010 Tele Atlas North America, Inc. All rights reserved. This material is proprietary and the subject of copyright protection and other intellectual property rights owned by or licensed to Tele Atlas North America, Inc. The use of this material is subject to the terms of a license agreement. You will be held liable for any unauthorized copying or disclosure of this material.

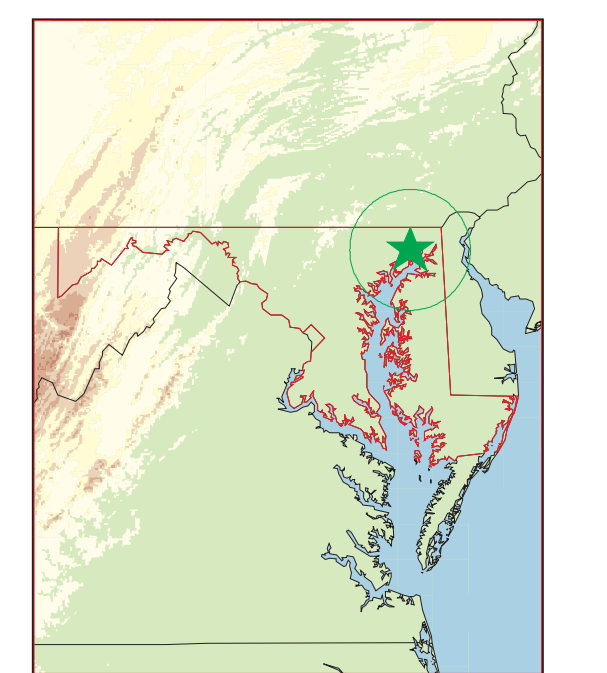



# EDR DataMap® Area Study

## Corridor Report



- ▲ Listed Sites
- Earthquake Epicenters (Richter 5 or greater)
- ▬ Search Boundary
- ▬ Roads
- ▬ Major Roads
- ▬ Waterways
- ▬ Railroads
- ▬ Contour Lines
- ▬ Pipelines
- ▬ Powerlines
- ▬ Fault Lines
- Water
- Superfund Sites
- Federal DOD Sites
- Indian Reservations BIA
- 100-Yr Flood Zones
- National Wetland Inventory



Havre DE Grace, MD



Scale in Miles





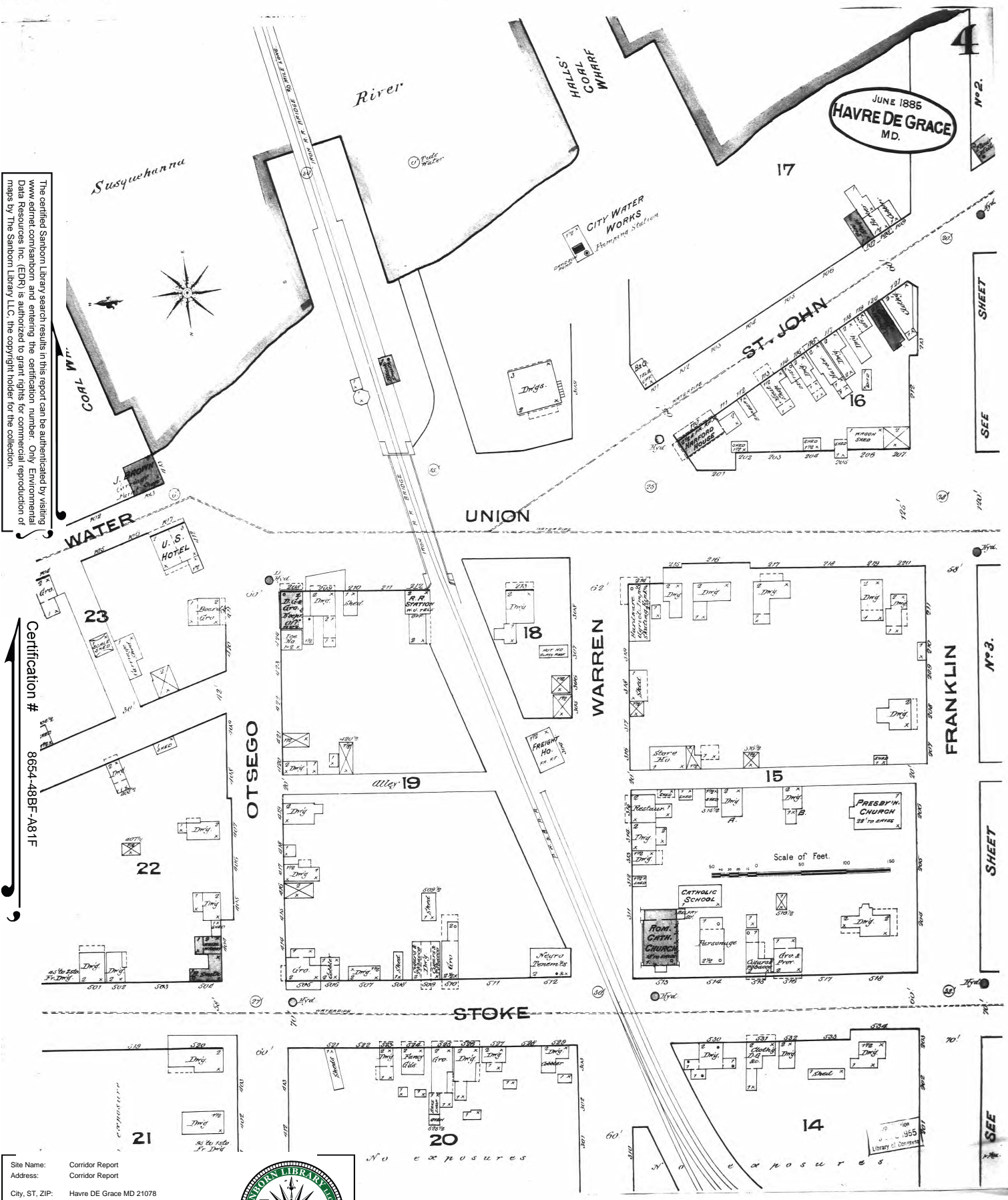
**Appendix B**  
**Sanborn<sup>®</sup> Maps – Havre de Grace**

# 1885 Certified Sanborn Map

The certified Sanborn Library search results in this report can be authenticated by visiting [www.edrnet.com/sanborn](http://www.edrnet.com/sanborn) and entering the certification number. Only Environmental Data Resources Inc. (EDR) is authorized to grant rights for commercial reproduction of maps by The Sanborn Library LLC, the copyright holder for the collection.

Certification # 8654-48BF-A31F

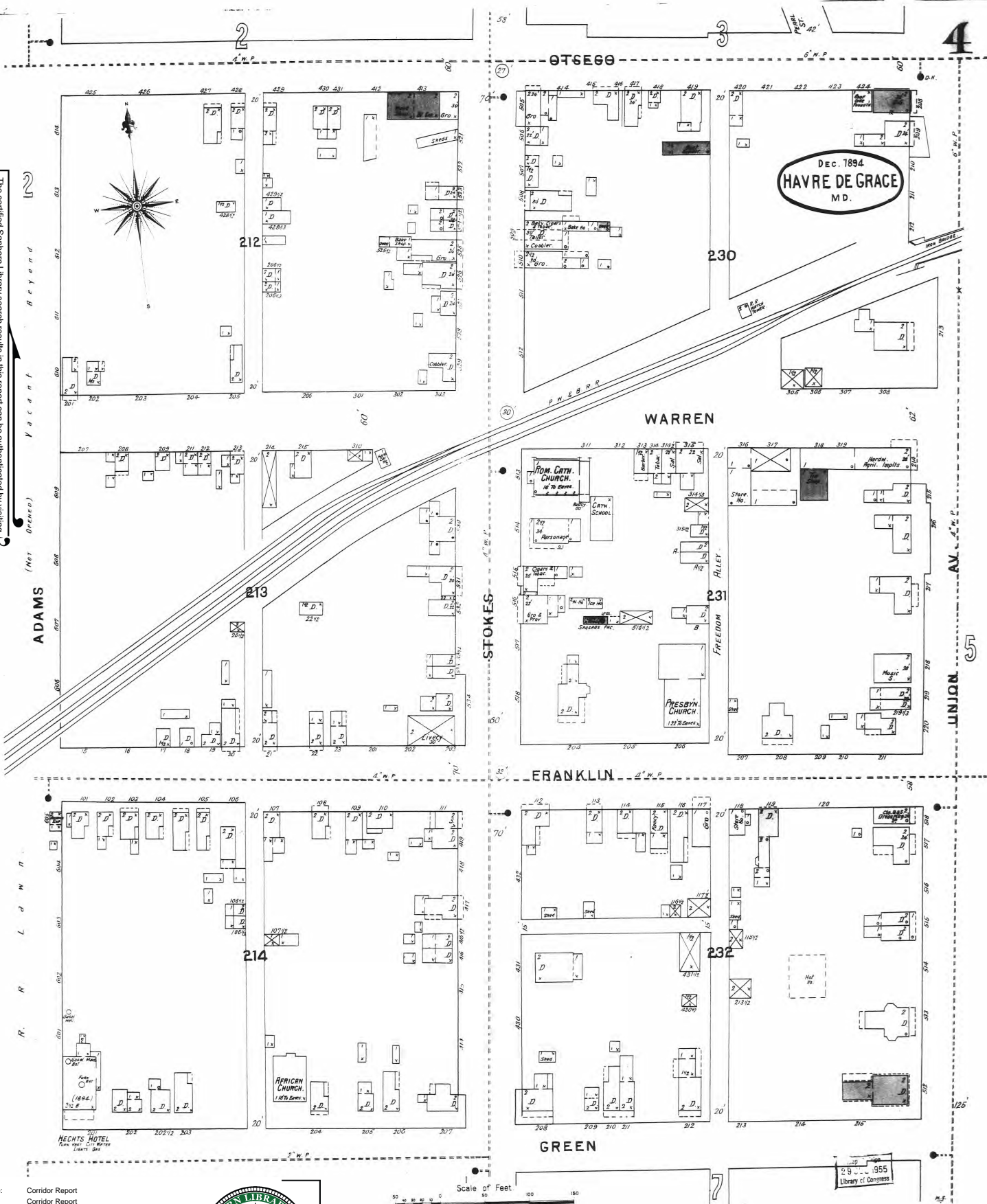
Site Name: Corridor Report  
 Address: Corridor Report  
 City, ST, ZIP: Havre De Grace MD 21078  
 Client: BrightFields Inc.  
 EDR Inquiry: 3852590.1  
 Order Date: 2/11/2014 6:59:14 PM  
 Certification # 8654-48BF-A31F  
 Copyright: 1885



# 1894 Certified Sanborn Map

The certified Sanborn Library search results in this report can be authenticated by visiting [www.edrnet.com/sanborn](http://www.edrnet.com/sanborn) and entering the certification number. Only Environmental Data Resources Inc. (EDR) is authorized to grant rights for commercial reproduction of maps by The Sanborn Library LLC, the copyright holder for the collection.

Certification # 8654-48BF-A81F



Site Name: Corridor Report  
 Address: Corridor Report  
 City, ST, ZIP: Havre de Grace MD 21078  
 Client: BrightFields Inc.  
 EDR Inquiry: 3852590.1  
 Order Date: 2/11/2014 6:59:14 PM  
 Certification # 8654-48BF-A81F  
 Copyright: 1894



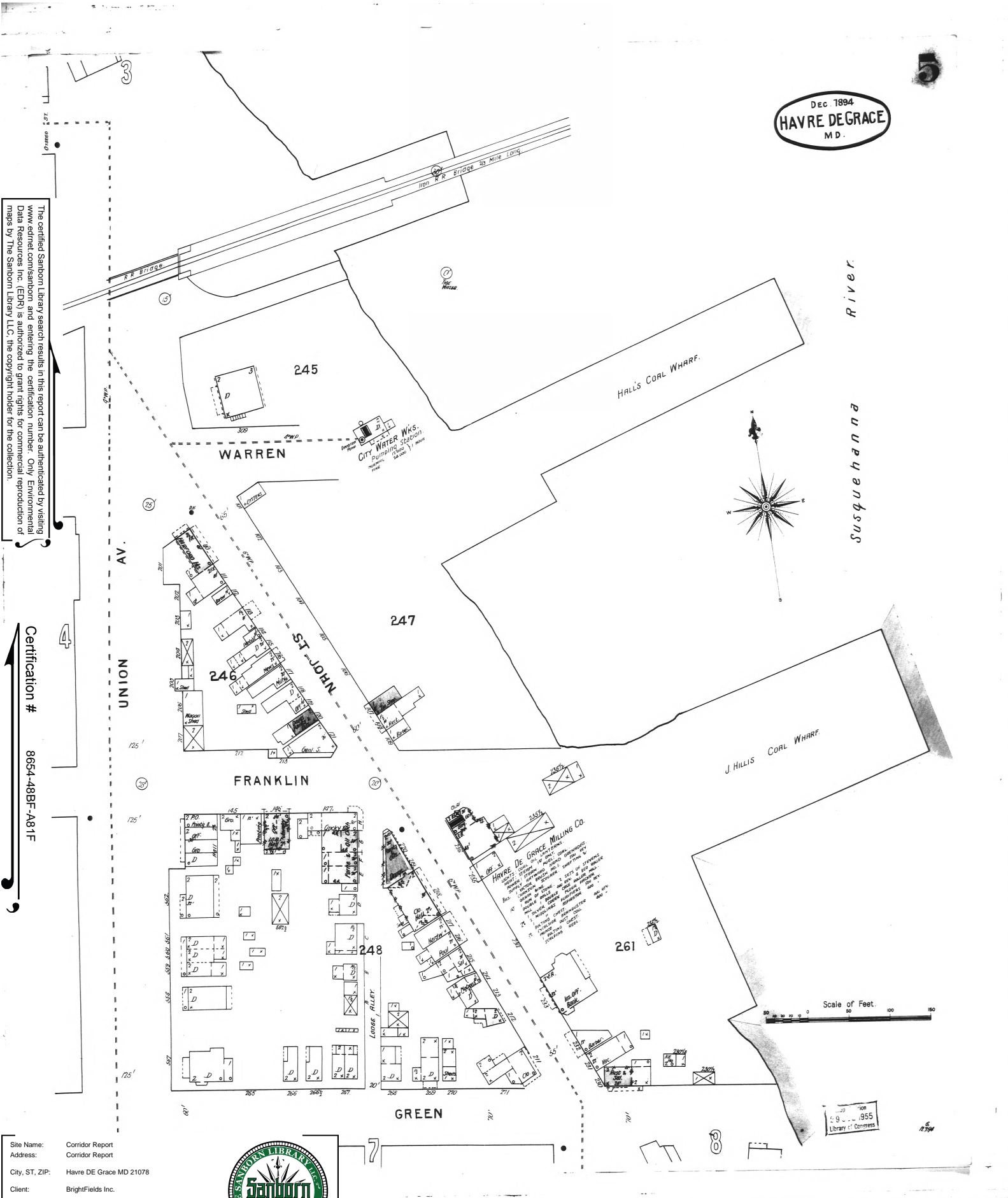
# 1894 Certified Sanborn Map

DEC 1894  
**HAVRE DE GRACE**  
 M.D.

The certified Sanborn Library search results in this report can be authenticated by visiting [www.edrnet.com/sanborn](http://www.edrnet.com/sanborn) and entering the certification number. Only Environmental Data Resources Inc. (EDR) is authorized to grant rights for commercial reproduction of maps by The Sanborn Library LLC, the copyright holder for the collection.

Certification # **8654-48BF-A31F**

Site Name: Corridor Report  
 Address: Corridor Report  
 City, ST, ZIP: Havre De Grace MD 21078  
 Client: BrightFields Inc.  
 EDR Inquiry: 3852590.1  
 Order Date: 2/11/2014 6:59:14 PM  
 Certification # 8654-48BF-A31F  
 Copyright: 1894



Scale of Feet.  
 0 20 40 60 80 100

1900  
 1955  
 Library of Congress

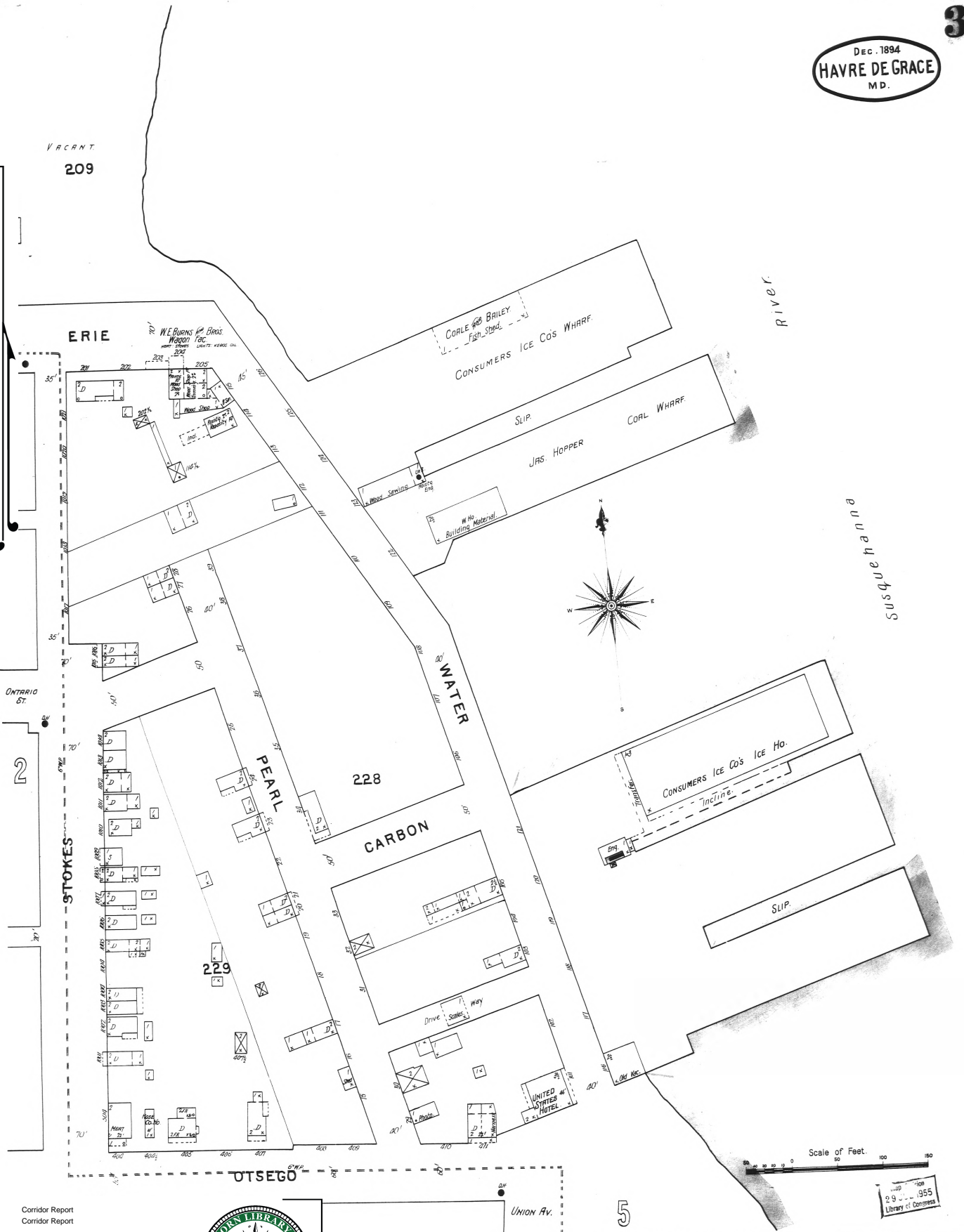
# 1894 Certified Sanborn Map

DEC. 1894  
**HAYRE DE GRACE**  
 MD.

3

The certified Sanborn Library search results in this report can be authenticated by visiting [www.edrnet.com/sanborn](http://www.edrnet.com/sanborn) and entering the certification number. Only Environmental Data Resources Inc. (EDR) is authorized to grant rights for commercial reproduction of maps by The Sanborn Library LLC, the copyright holder for the collection.

Certification # 8654-48BF-A31F

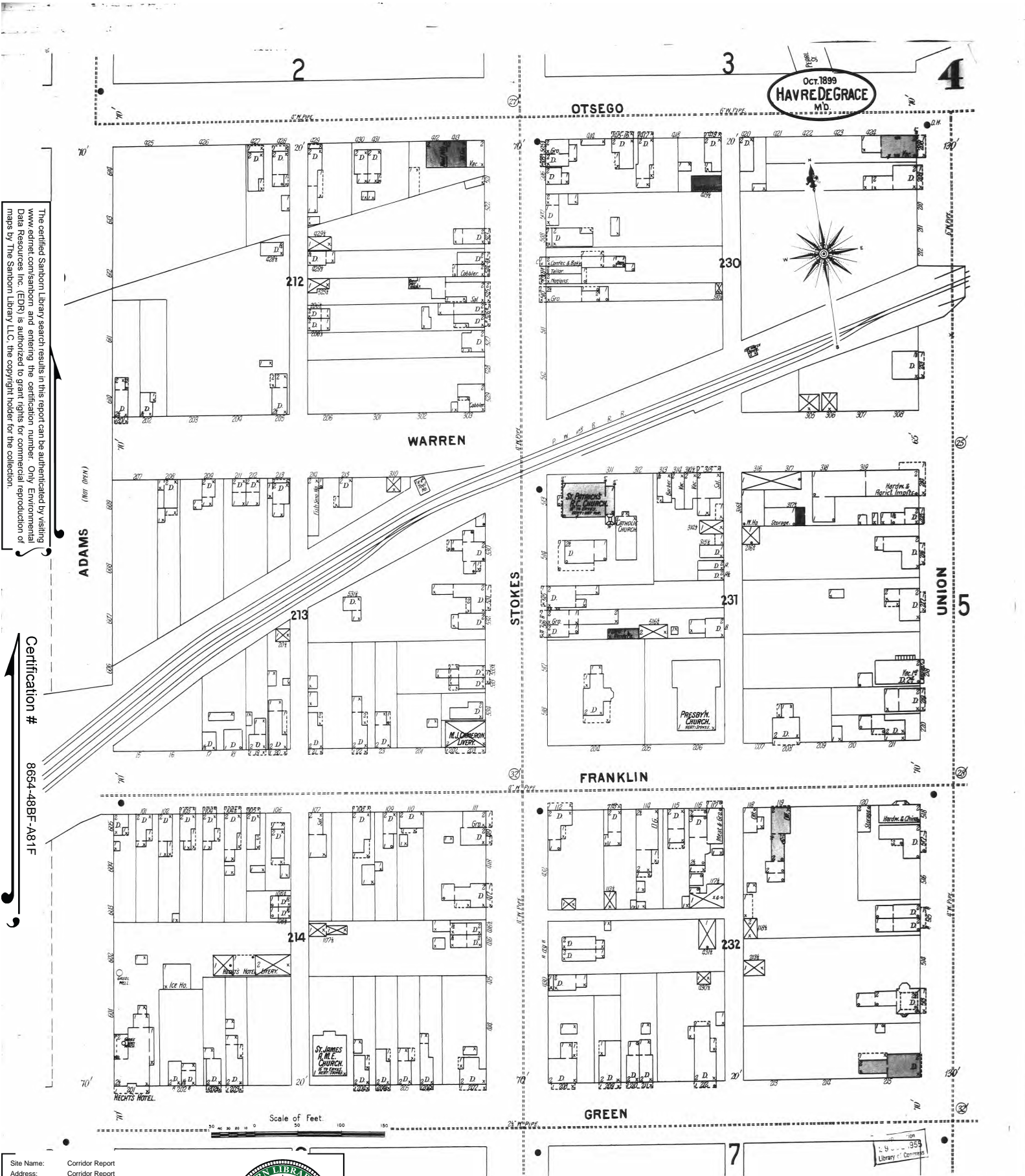


Site Name: Corridor Report  
 Address: Corridor Report  
 City, ST, ZIP: Havre DE Grace MD 21078  
 Client: BrightFields Inc.  
 EDR Inquiry: 3852590.1  
 Order Date: 2/11/2014 6:59:14 PM  
 Certification # 8654-48BF-A31F  
 Copyright: 1894





# 1899 Certified Sanborn Map



The certified Sanborn Library search results in this report can be authenticated by visiting [www.edrnet.com/sanborn](http://www.edrnet.com/sanborn) and entering the certification number. Only Environmental Data Resources Inc. (EDR) is authorized to grant rights for commercial reproduction of maps by The Sanborn Library LLC, the copyright holder for the collection.

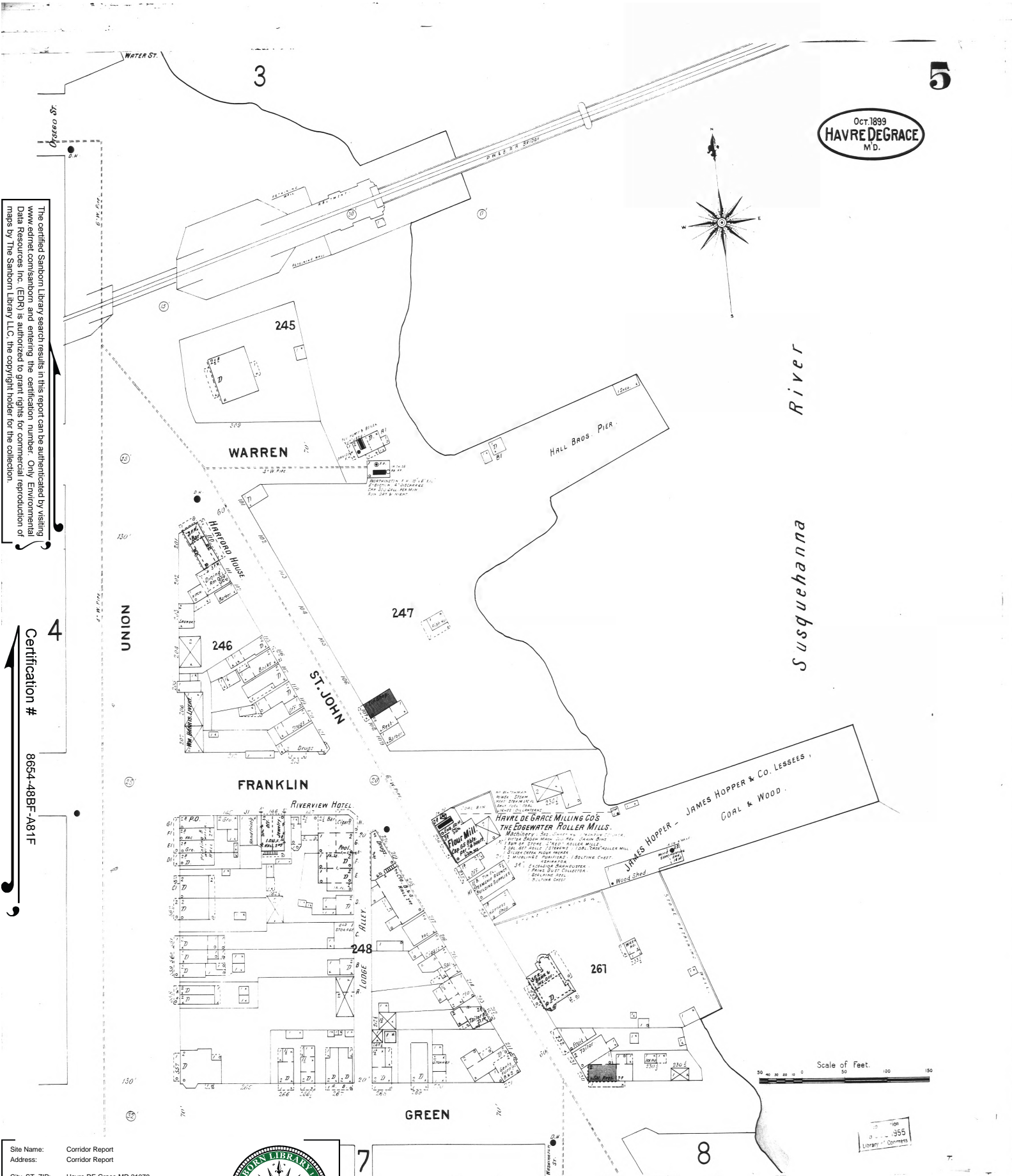
Certification # 8654-48BF-A81F

Site Name: Corridor Report  
 Address: Corridor Report  
 City, ST, ZIP: Havre De Grace MD 21078  
 Client: BrightFields Inc.  
 EDR Inquiry: 3852590.1  
 Order Date: 2/11/2014 6:59:14 PM  
 Certification # 8654-48BF-A81F  
 Copyright: 1899





# 1899 Certified Sanborn Map



Oct. 1899  
**HAYRE DE GRACE**  
 M.D.

The certified Sanborn Library search results in this report can be authenticated by visiting [www.edrnet.com/sanborn](http://www.edrnet.com/sanborn) and entering the certification number. Only Environmental Data Resources Inc. (EDR) is authorized to grant rights for commercial reproduction of maps by The Sanborn Library LLC, the copyright holder for the collection.

Certification # **8654-48BF-A81F**

Site Name: Corridor Report  
 Address: Corridor Report  
 City, ST, ZIP: Havre DE Grace MD 21078  
 Client: BrightFields Inc.  
 EDR Inquiry: 3852590.1  
 Order Date: 2/11/2014 6:59:14 PM  
 Certification # 8654-48BF-A81F  
 Copyright: 1899



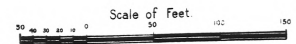
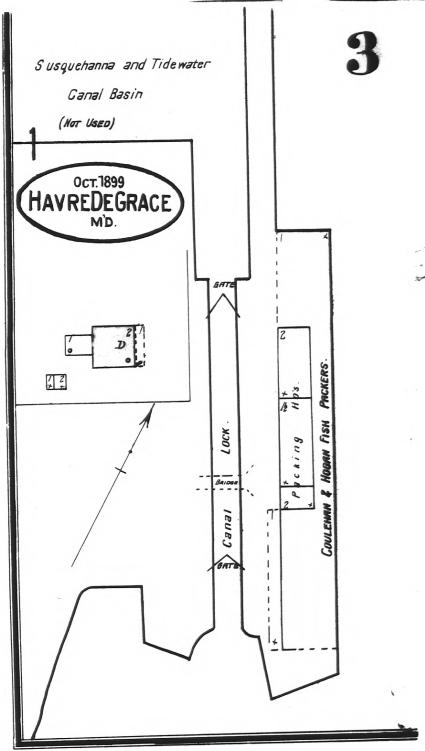
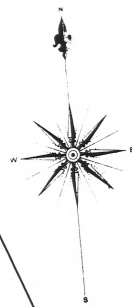
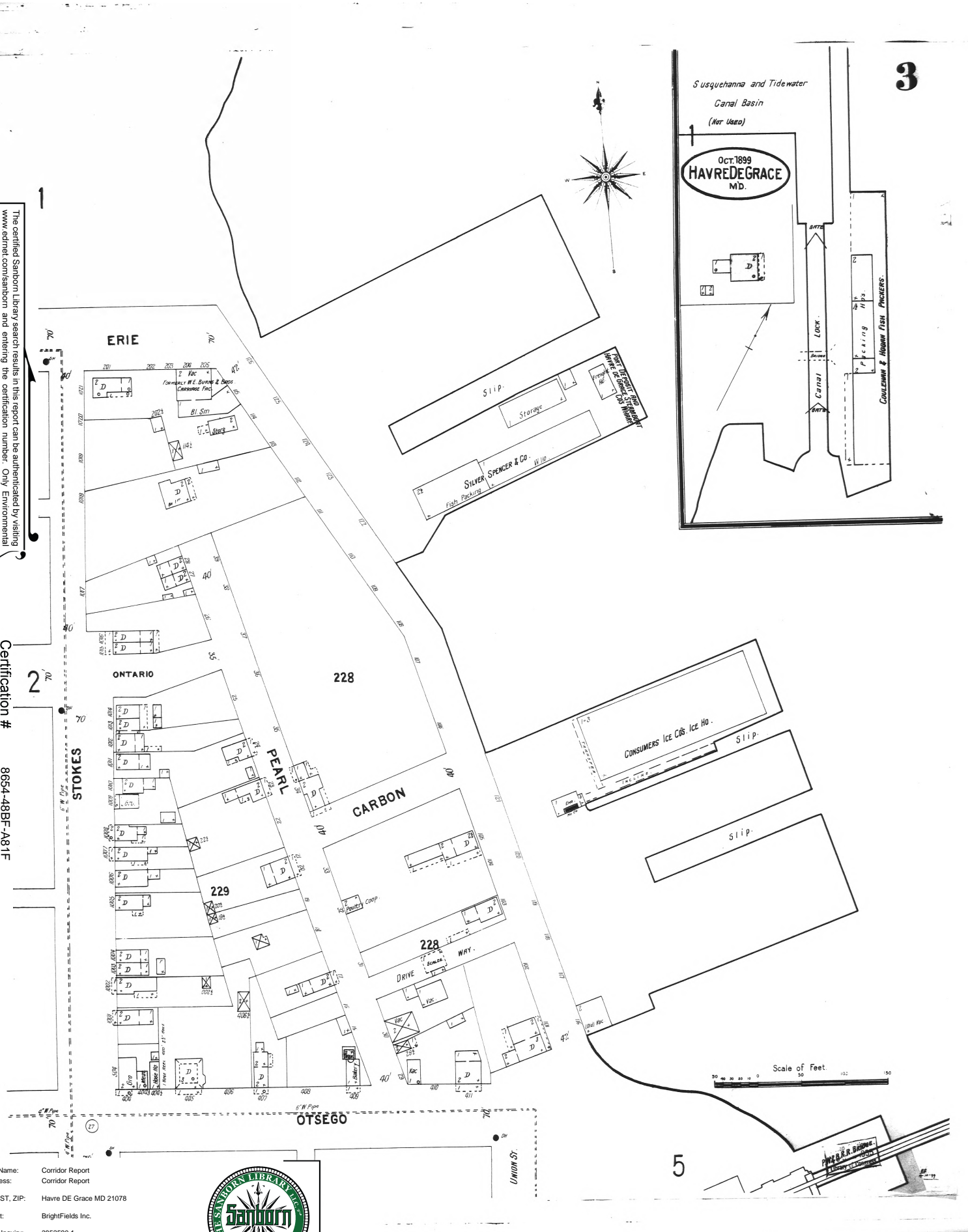
100  
 0 100 150  
 Library - Comments

# 1899 Certified Sanborn Map

The certified Sanborn Library search results in this report can be authenticated by visiting [www.edrnet.com/sanborn](http://www.edrnet.com/sanborn) and entering the certification number. Only Environmental Data Resources Inc. (EDR) is authorized to grant rights for commercial reproduction of maps by The Sanborn Library LLC, the copyright holder for the collection.

Certification # 8654-48BF-A81F

Site Name: Corridor Report  
 Address: Corridor Report  
 City, ST, ZIP: Havre De Grace MD 21078  
 Client: BrightFields Inc.  
 EDR Inquiry: 3852590.1  
 Order Date: 2/11/2014 6:59:14 PM  
 Certification # 8654-48BF-A81F  
 Copyright: 1899

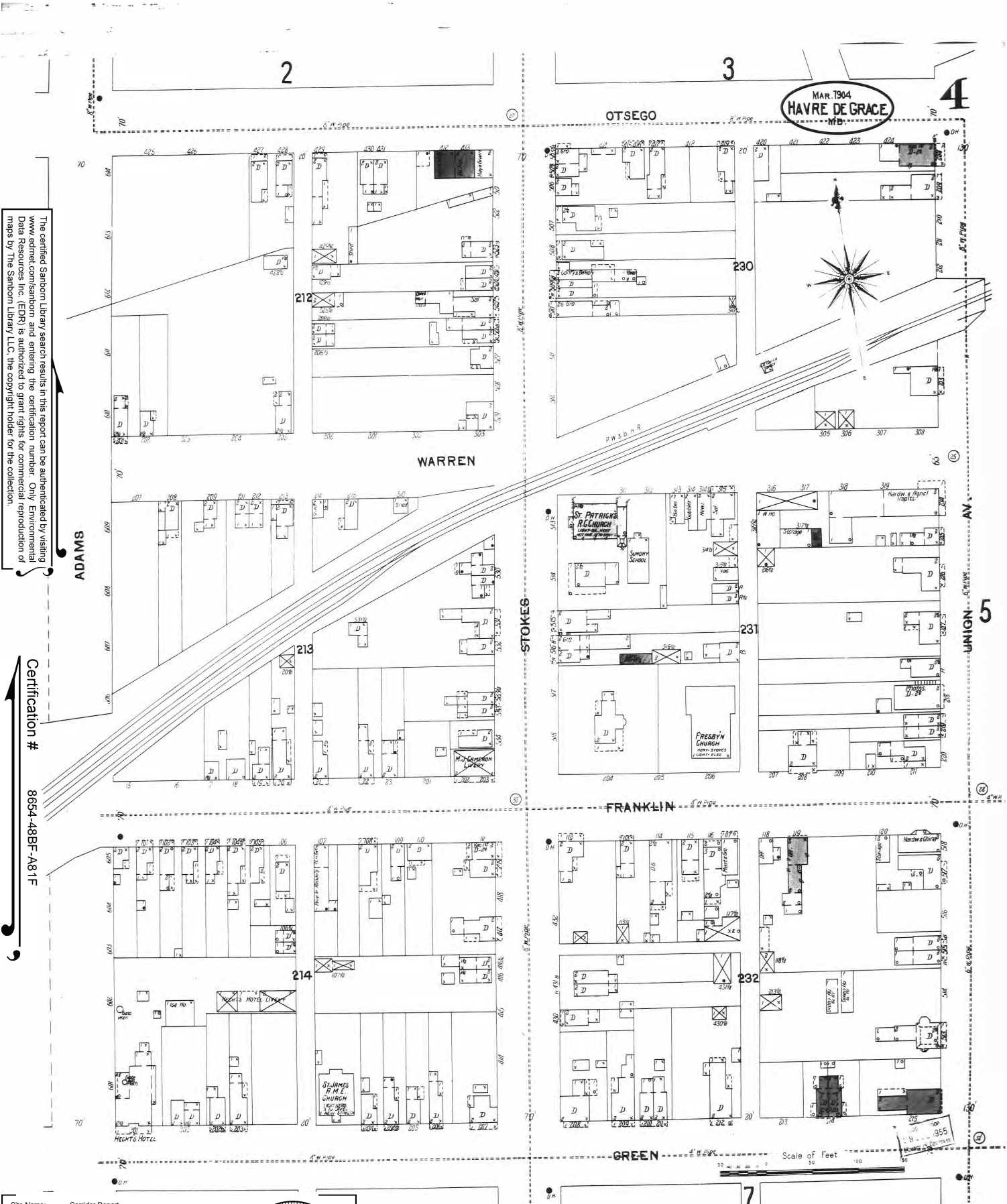


3

5



# 1904 Certified Sanborn Map



The certified Sanborn Library search results in this report can be authenticated by visiting [www.edrnet.com/sanborn](http://www.edrnet.com/sanborn) and entering the certification number. Only Environmental Data Resources Inc. (EDR) is authorized to grant rights for commercial reproduction of maps by The Sanborn Library LLC, the copyright holder for the collection.

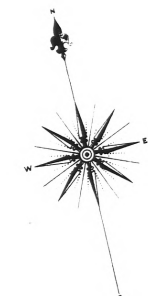
Certification # 8654-48BF-A81F

Site Name: Corridor Report  
 Address: Corridor Report  
 City, ST, ZIP: Havre De Grace MD 21078  
 Client: BrightFields Inc.  
 EDR Inquiry: 3852590.1  
 Order Date: 2/11/2014 6:59:14 PM  
 Certification # 8654-48BF-A81F  
 Copyright: 1904



# 1904 Certified Sanborn Map

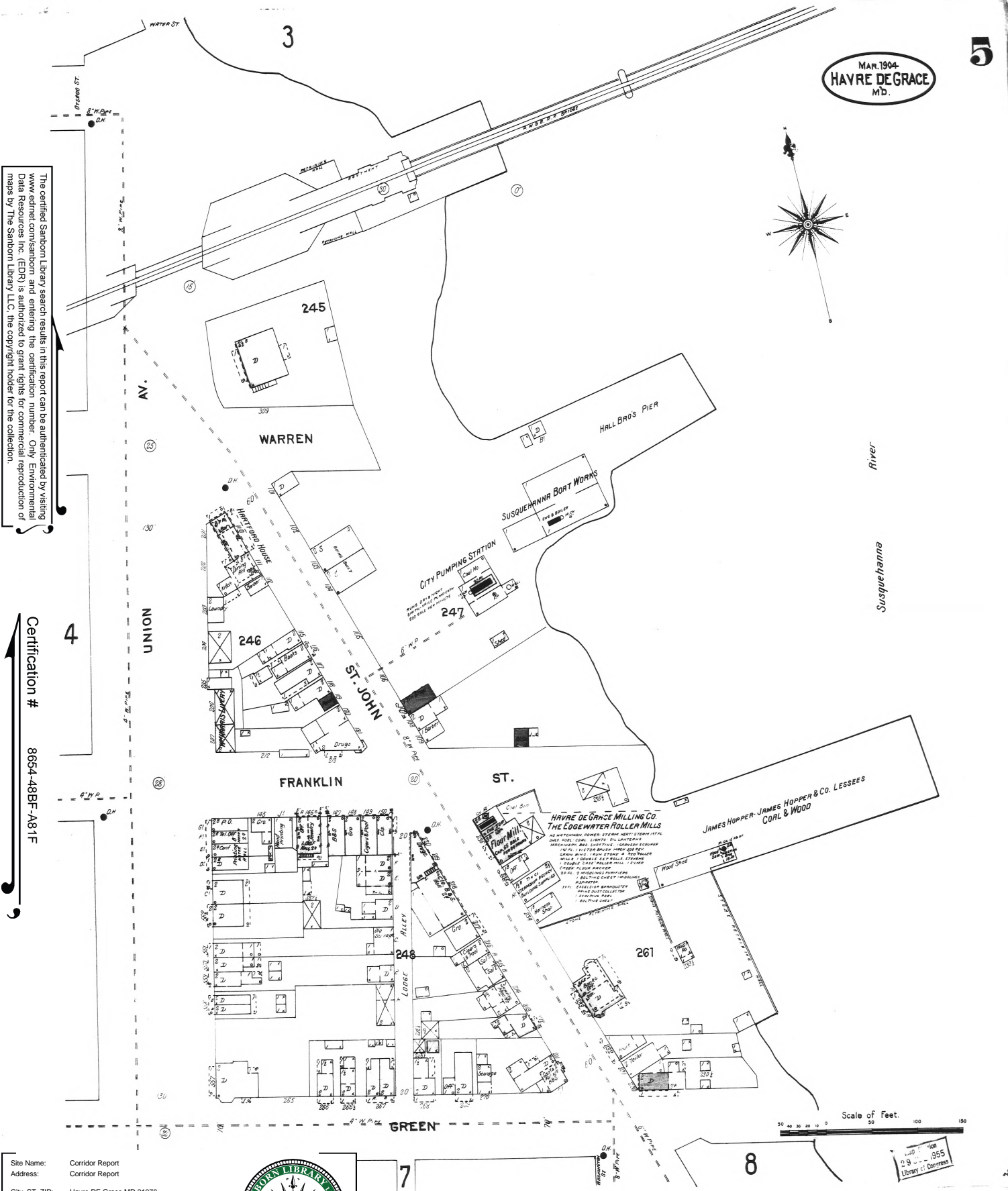
MAR. 1904  
HAYRE DE GRACE  
MD.



The certified Sanborn Library search results in this report can be authenticated by visiting [www.edrnet.com/sanborn](http://www.edrnet.com/sanborn) and entering the certification number. Only Environmental Data Resources Inc. (EDR) is authorized to grant rights for commercial reproduction of maps by The Sanborn Library LLC, the copyright holder for the collection.

Certification # 8654-48BF-A31F

Site Name: Corridor Report  
 Address: Corridor Report  
 City, ST, ZIP: Havre DE Grace MD 21078  
 Client: BrightFields Inc.  
 EDR Inquiry: 3852590.1  
 Order Date: 2/11/2014 6:59:14 PM  
 Certification # 8654-48BF-A31F  
 Copyright: 1904



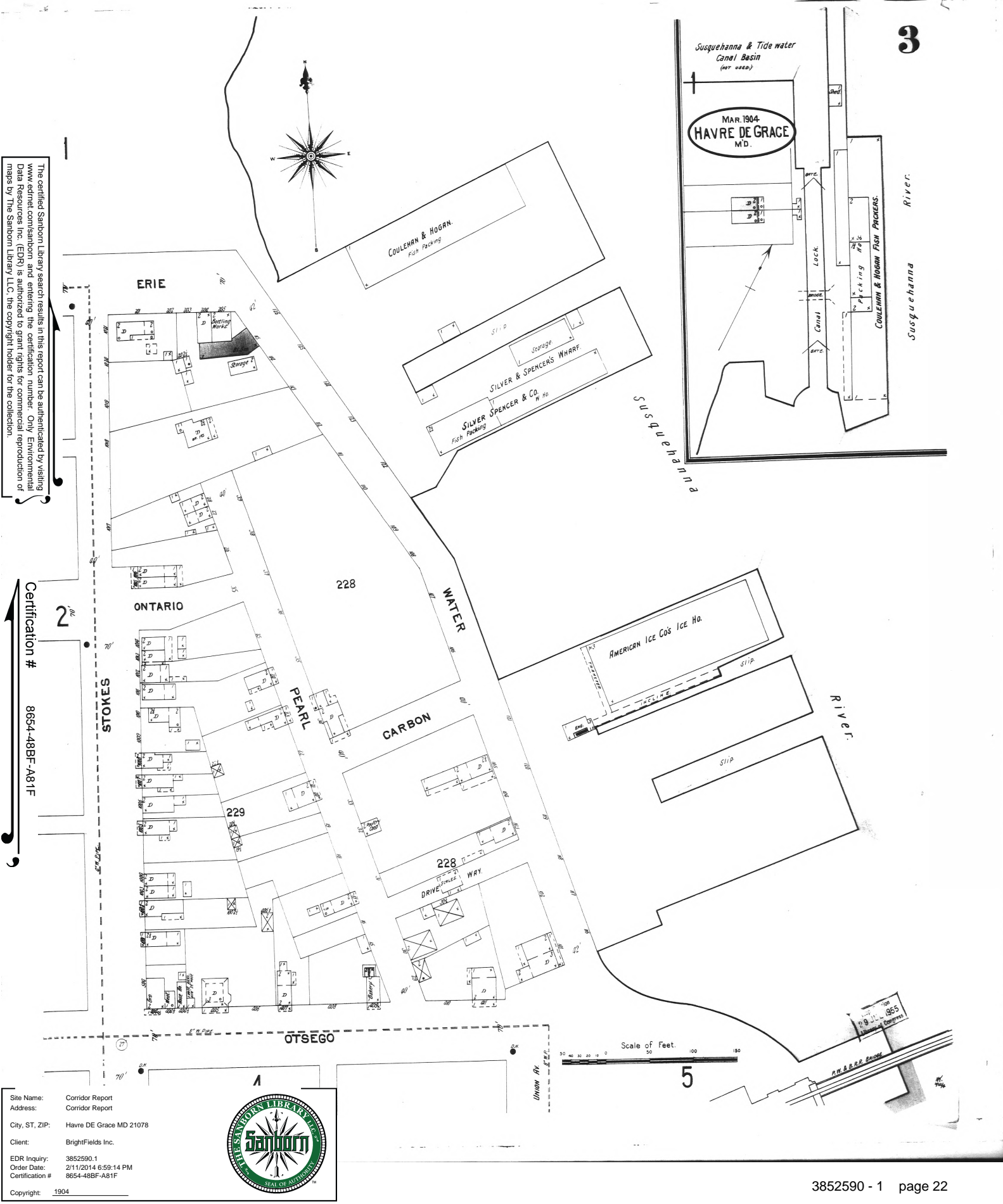


# 1904 Certified Sanborn Map

The certified Sanborn Library search results in this report can be authenticated by visiting [www.edrnet.com/sanborn](http://www.edrnet.com/sanborn) and entering the certification number. Only Environmental Data Resources Inc. (EDR) is authorized to grant rights for commercial reproduction of maps by The Sanborn Library LLC, the copyright holder for the collection.

Certification # 8654-48BF-A31F

Site Name: Corridor Report  
 Address: Corridor Report  
 City, ST, ZIP: Havre De Grace MD 21078  
 Client: BrightFields Inc.  
 EDR Inquiry: 3852590.1  
 Order Date: 2/11/2014 6:59:14 PM  
 Certification # 8654-48BF-A31F  
 Copyright: 1904



3

MAR. 1904  
**HAVRE DE GRACE**  
 M.D.

Scale of Feet.  
 50 100 150

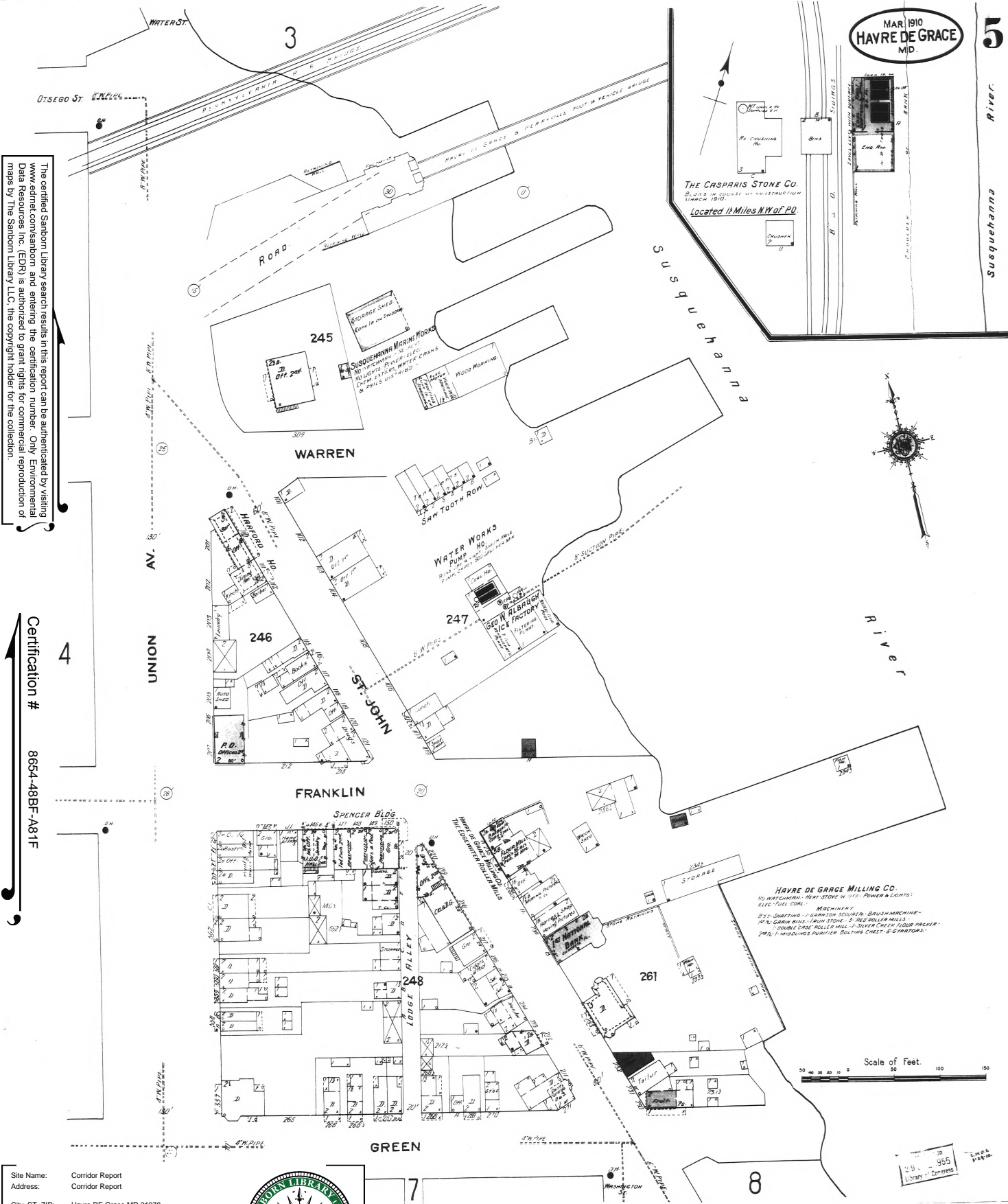
5

# 1910 Certified Sanborn Map

The certified Sanborn Library search results in this report can be authenticated by visiting [www.edrnet.com/sanborn](http://www.edrnet.com/sanborn) and entering the certification number. Only Environmental Data Resources Inc. (EDR) is authorized to grant rights for commercial reproduction of maps by The Sanborn Library LLC, the copyright holder for the collection.

Certification # 8654-48BF-A31F

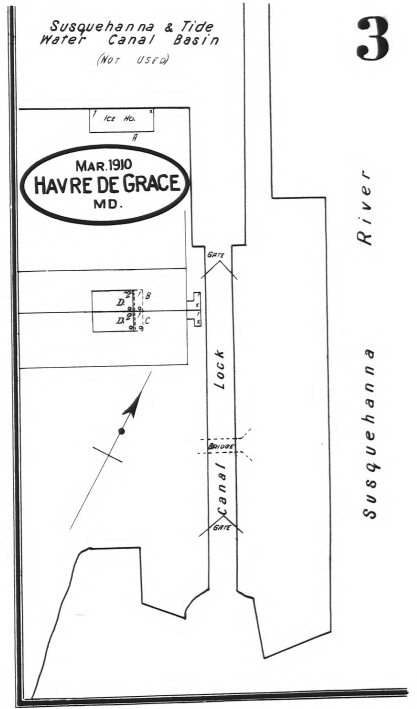
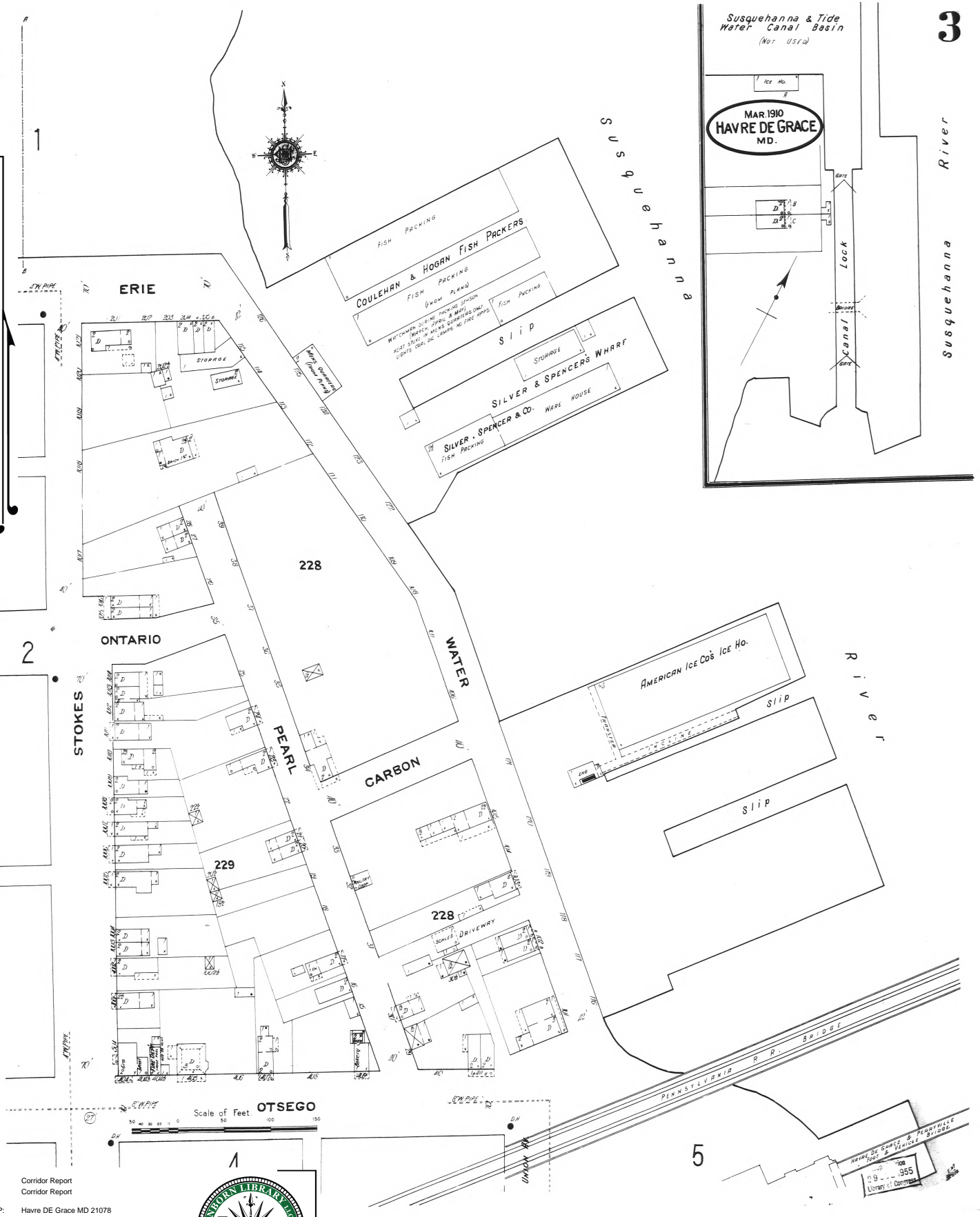
Site Name: Corridor Report  
 Address: Corridor Report  
 City, ST, ZIP: Havre DE Grace MD 21078  
 Client: BrightFields Inc.  
 EDR Inquiry: 3852590.1  
 Order Date: 2/11/2014 6:59:14 PM  
 Certification # 8654-48BF-A31F  
 Copyright: 1910



# 1910 Certified Sanborn Map

The certified Sanborn Library search results in this report can be authenticated by visiting [www.edrnet.com/sanborn](http://www.edrnet.com/sanborn) and entering the certification number. Only Environmental Data Resources Inc. (EDR) is authorized to grant rights for commercial reproduction of maps by The Sanborn Library LLC, the copyright holder for the collection.

Certification # 8654-48BF-A31F



Site Name: Corridor Report  
 Address: Corridor Report  
 City, ST, ZIP: Havre De Grace MD 21078  
 Client: BrightFields Inc.  
 EDR Inquiry: 3852590.1  
 Order Date: 2/11/2014 6:59:14 PM  
 Certification #: 8654-48BF-A31F  
 Copyright: 1910

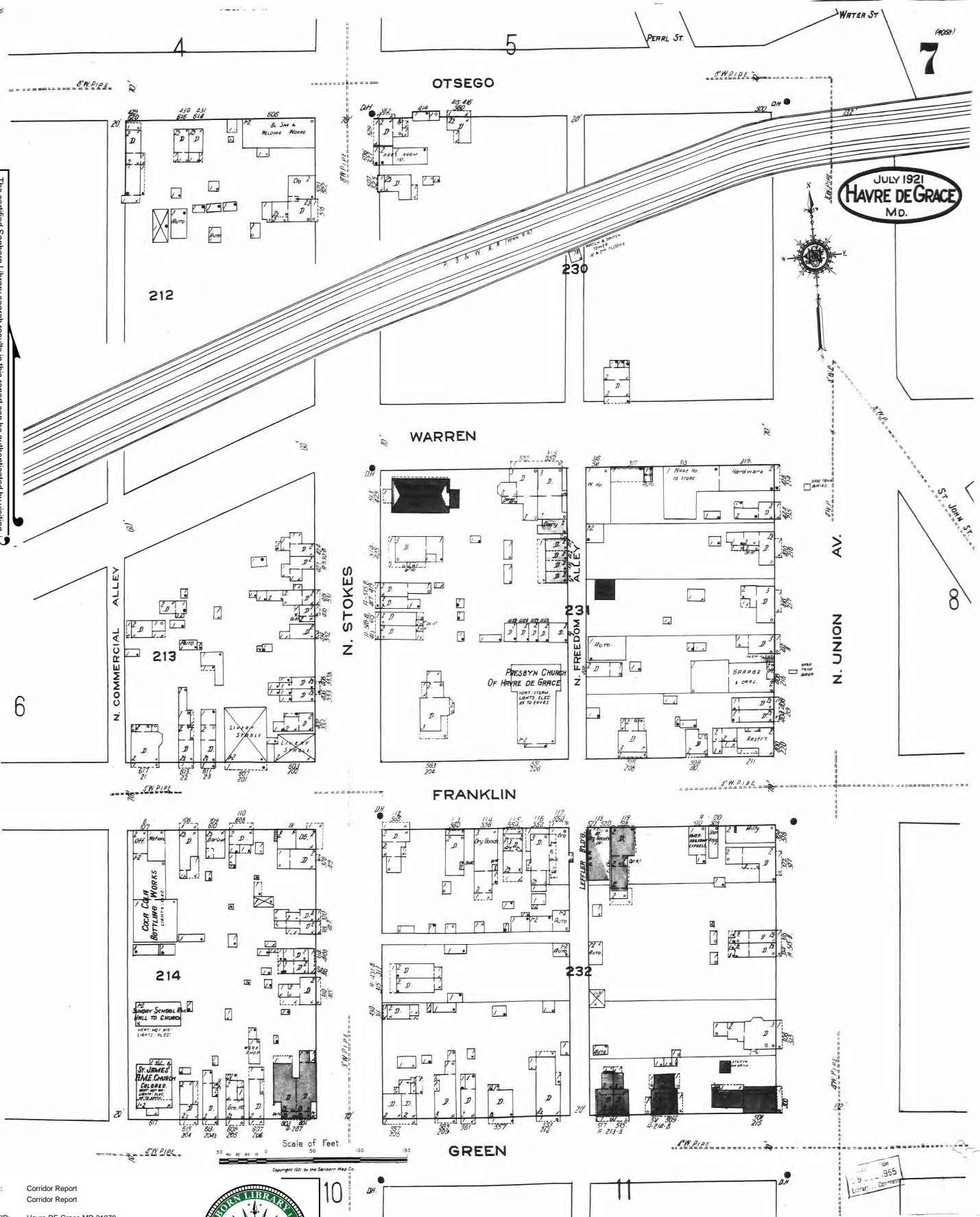




# 1921 Certified Sanborn Map

The certified Sanborn Library search results in this report can be authenticated by visiting [www.edrnet.com/sanborn](http://www.edrnet.com/sanborn) and entering the certification number. Only Environmental Data Resources Inc. (EDR) is authorized to grant rights for commercial reproduction of maps by The Sanborn Library LLC, the copyright holder for the collection.

Certification # 8654-48BF-A31F



JULY 1921  
HAVRE DE GRACE  
MD.

Site Name: Corridor Report  
 Address: Corridor Report  
 City, ST, ZIP: Havre De Grace MD 21078  
 Client: BrightFields Inc.  
 EDR Inquiry: 3852590.1  
 Order Date: 2/11/2014 6:59:14 PM  
 Certification # 8654-48BF-A31F  
 Copyright: 1921





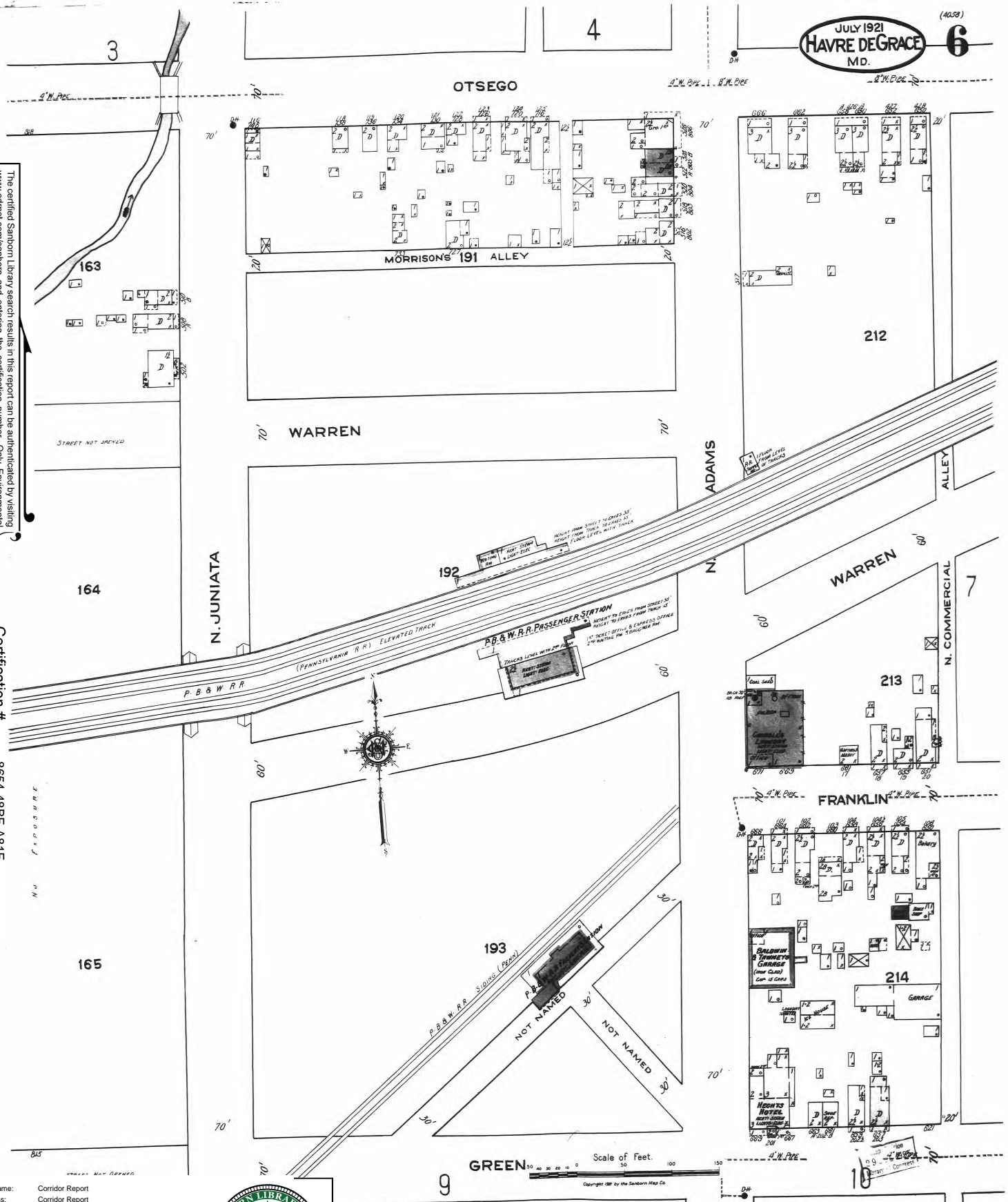
# 1921 Certified Sanborn Map

JULY 1921  
**HAVRE DE GRACE**  
 MD. **6**

The certified Sanborn Library search results in this report can be authenticated by visiting [www.edrnet.com/sanborn](http://www.edrnet.com/sanborn) and entering the certification number. Only Environmental Data Resources Inc. (EDR) is authorized to grant rights for commercial reproduction of maps by The Sanborn Library LLC, the copyright holder for the collection.

Certification # **8654-48BF-A31F**

Site Name: Corridor Report  
 Address: Corridor Report  
 City, ST, ZIP: Havre De Grace MD 21078  
 Client: BrightFields Inc.  
 EDR Inquiry: 3852590.1  
 Order Date: 2/11/2014 6:59:14 PM  
 Certification #: 8654-48BF-A31F  
 Copyright: 1921



# 1921 Certified Sanborn Map

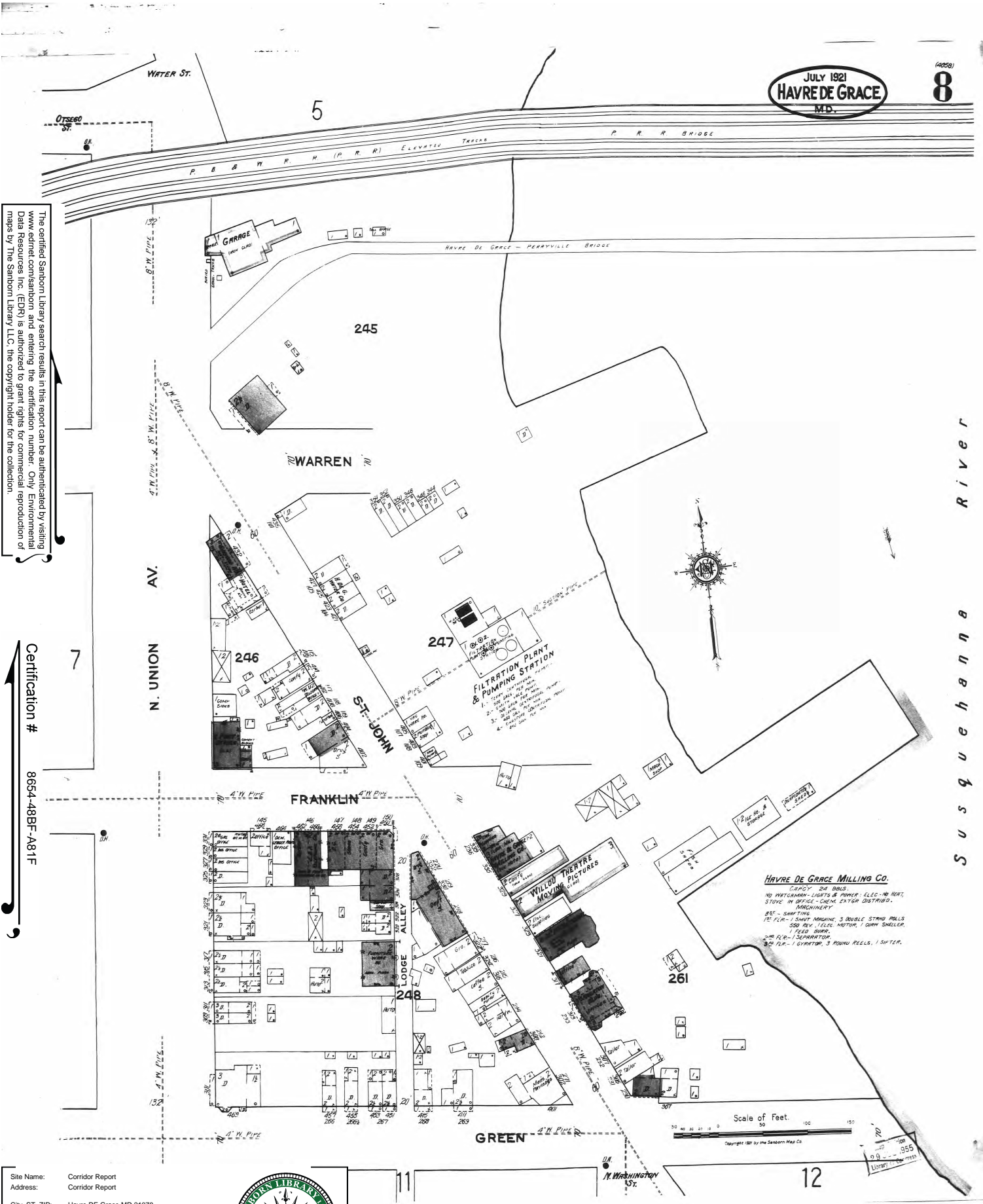
JULY 1921  
**HAVRE DE GRACE**  
 MD.

(4008)  
**8**

The certified Sanborn Library search results in this report can be authenticated by visiting [www.edrnet.com/sanborn](http://www.edrnet.com/sanborn) and entering the certification number. Only Environmental Data Resources Inc. (EDR) is authorized to grant rights for commercial reproduction of maps by The Sanborn Library LLC, the copyright holder for the collection.

Certification #  
**8654-48BF-A81F**

Site Name: Corridor Report  
 Address: Corridor Report  
 City, ST, ZIP: Havre De Grace MD 21078  
 Client: BrightFields Inc.  
 EDR Inquiry: 3852590.1  
 Order Date: 2/11/2014 6:59:14 PM  
 Certification # 8654-48BF-A81F  
 Copyright: 1921





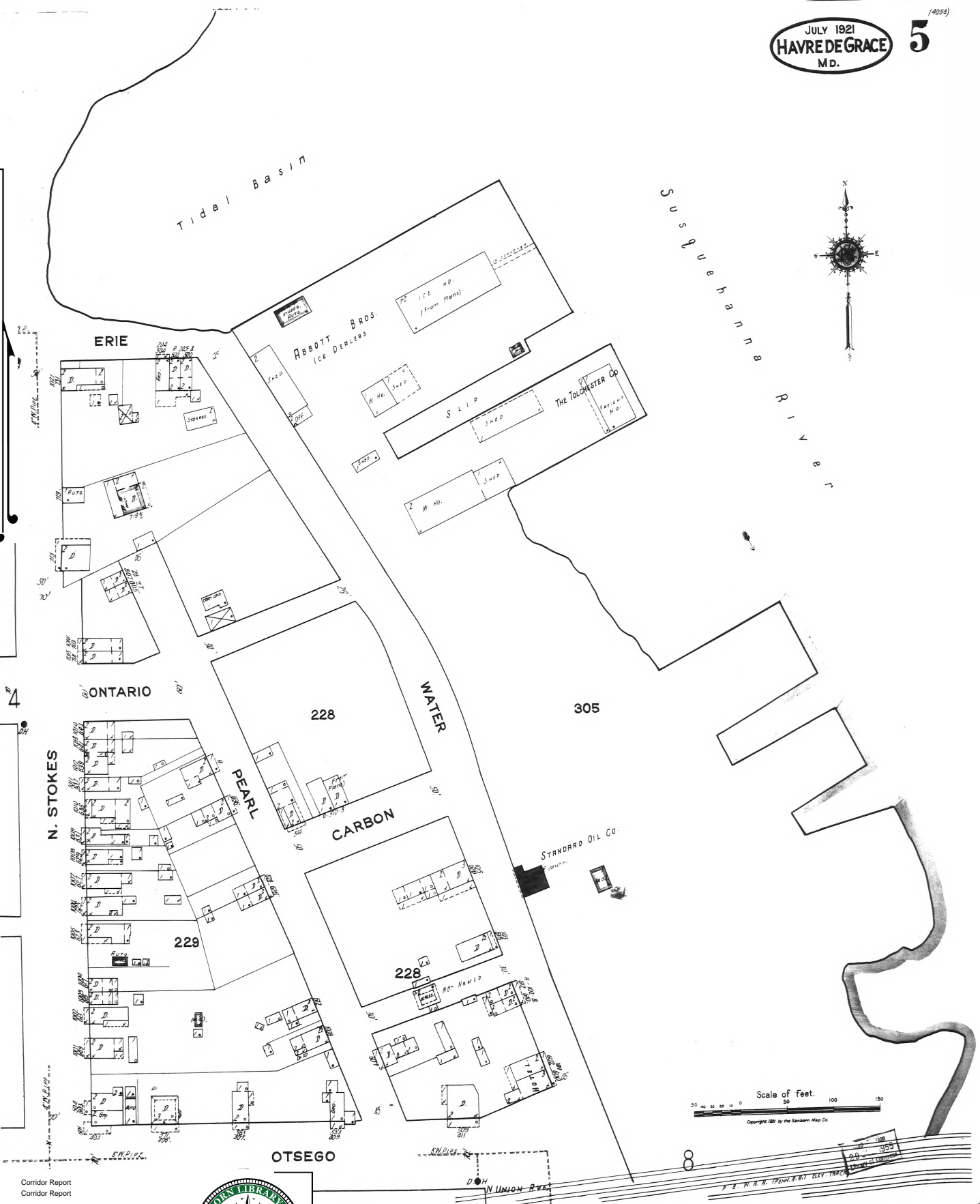
# 1921 Certified Sanborn Map

JULY 1921  
**HAVRE DE GRACE**  
 M.D.

(4025)  
**5**

The certified Sanborn Library search results in this report can be authenticated by visiting [www.edrnet.com/sanborn](http://www.edrnet.com/sanborn) and entering the certification number. Only Environmental Data Resources Inc. (EDR) is authorized to grant rights for commercial reproduction of maps by The Sanborn Library LLC, the copyright holder for the collection.

Certification #  
**8654-48BF-A31F**



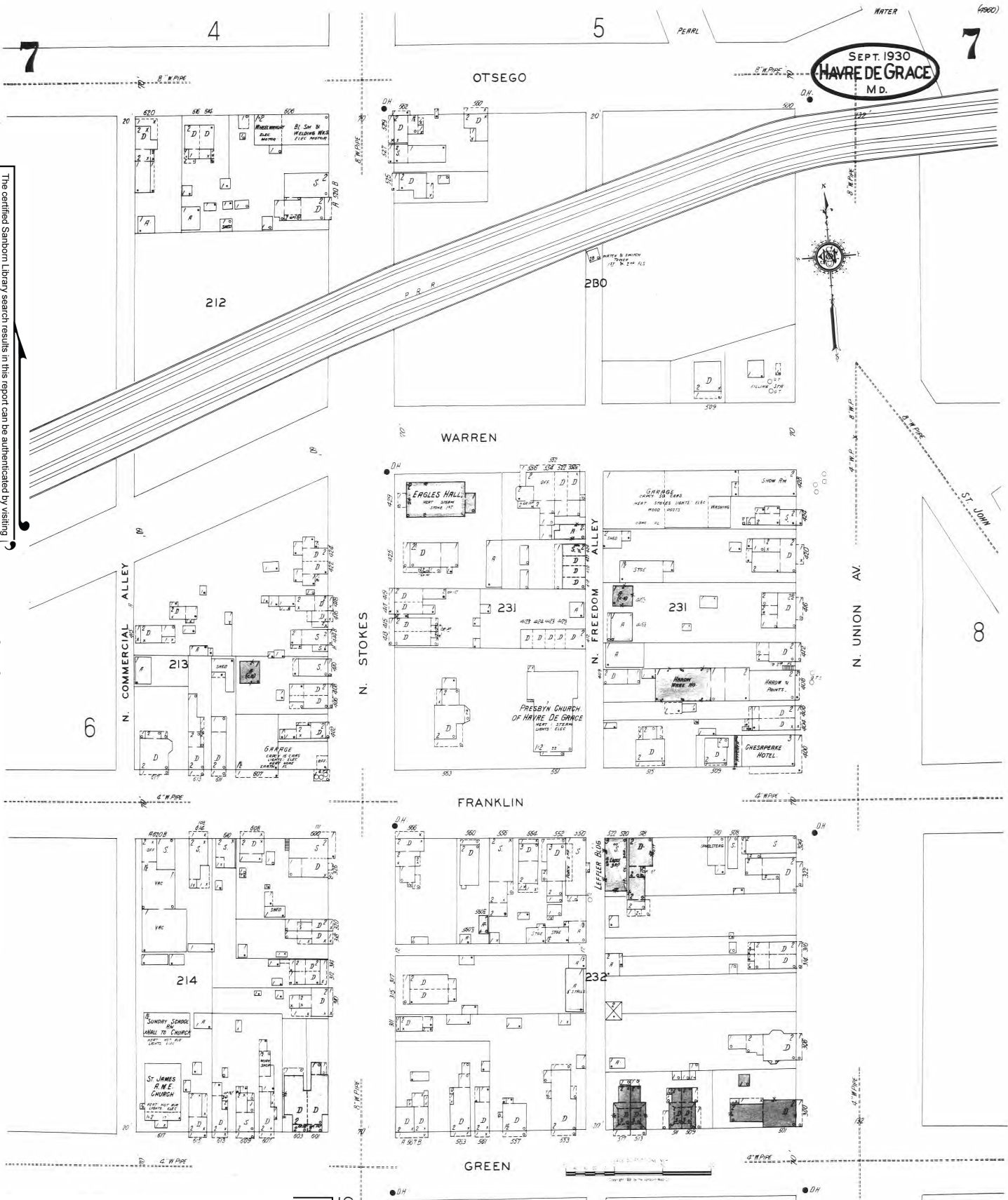
Site Name: Corridor Report  
 Address: Corridor Report  
 City, ST, ZIP: Havre De Grace MD 21078  
 Client: BrightFields Inc.  
 EDR Inquiry: 3852590.1  
 Order Date: 2/11/2014 6:59:14 PM  
 Certification #: 8654-48BF-A31F  
 Copyright: 1921



# 1930 Certified Sanborn Map

The certified Sanborn Library search results in this report can be authenticated by visiting [www.edrnet.com/sanborn](http://www.edrnet.com/sanborn) and entering the certification number. Only Environmental Data Resources Inc. (EDR) is authorized to grant rights for commercial reproduction of maps by The Sanborn Library LLC, the copyright holder for the collection.

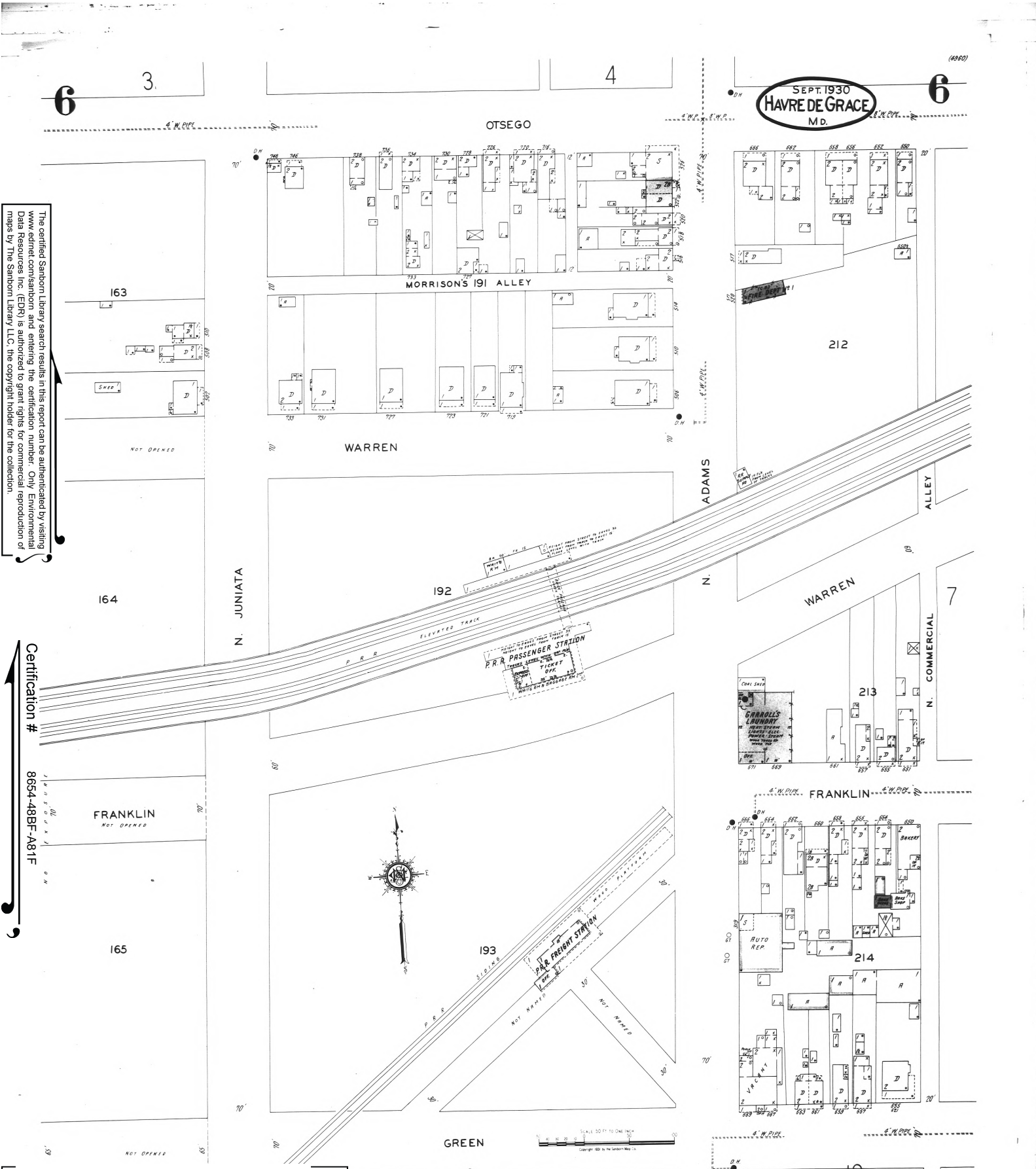
Certification # 8654-48BF-A31F



Site Name: Corridor Report  
 Address: Corridor Report  
 City, ST, ZIP: Havre DE Grace MD 21078  
 Client: BrightFields Inc.  
 EDR Inquiry: 3852590.1  
 Order Date: 2/11/2014 6:59:14 PM  
 Certification # 8654-48BF-A31F  
 Copyright: 1930



# 1930 Certified Sanborn Map



The certified Sanborn Library search results in this report can be authenticated by visiting [www.edrnet.com/sanborn](http://www.edrnet.com/sanborn) and entering the certification number. Only Environmental Data Resources Inc. (EDR) is authorized to grant rights for commercial reproduction of maps by The Sanborn Library LLC, the copyright holder for the collection.

Certification # 8654-48BF-A31F

Site Name: Corridor Report  
Address: Corridor Report  
City, ST, ZIP: Havre De Grace MD 21078  
Client: BrightFields Inc.  
EDR Inquiry: 3852590.1  
Order Date: 2/11/2014 6:59:14 PM  
Certification #: 8654-48BF-A31F  
Copyright: 1930

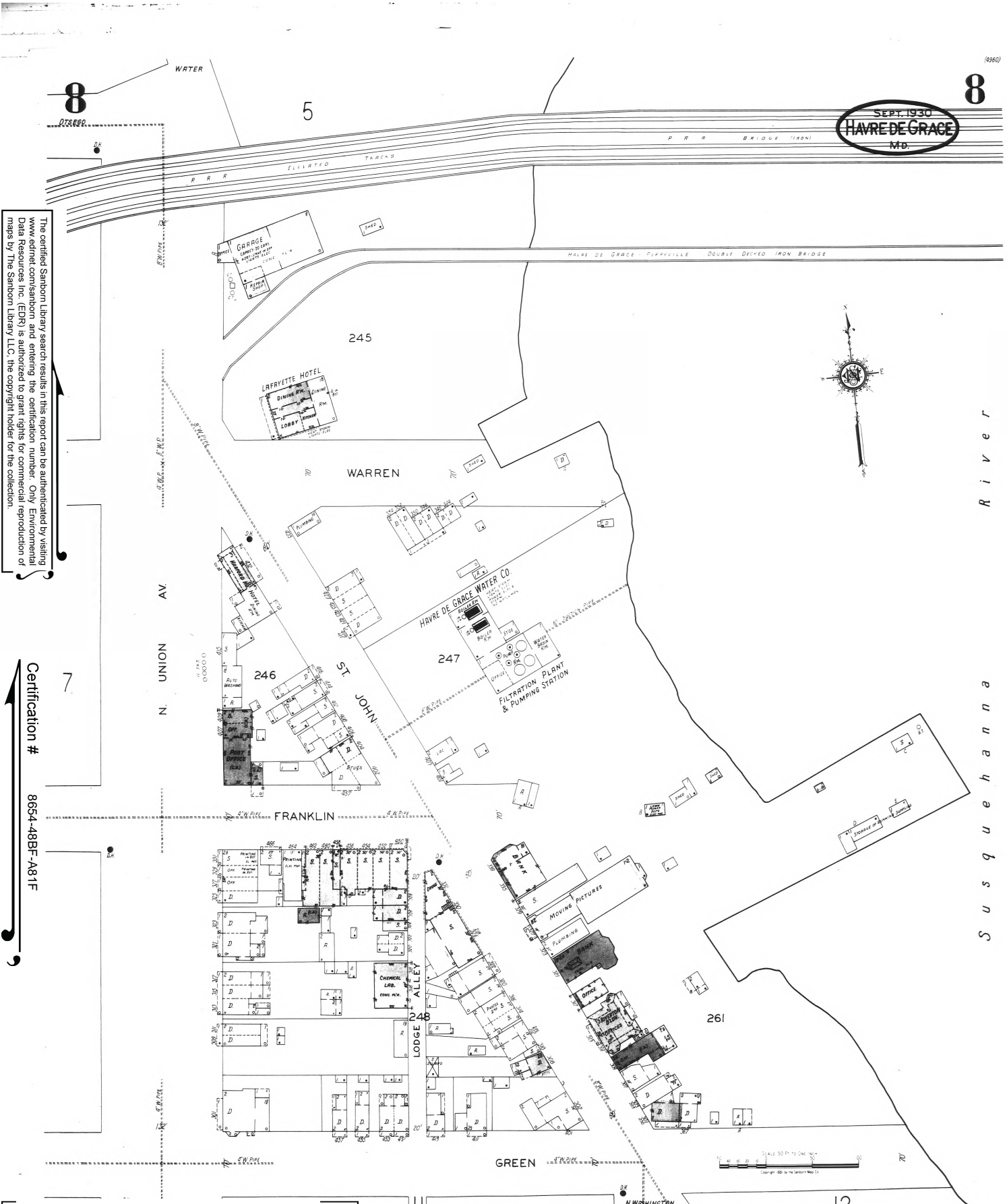




# 1930 Certified Sanborn Map

(4960)


SEPT 1930  
**HAVRE DE GRACE**  
 MD.



The certified Sanborn Library search results in this report can be authenticated by visiting [www.edrnet.com/sanborn](http://www.edrnet.com/sanborn) and entering the certification number. Only Environmental Data Resources Inc. (EDR) is authorized to grant rights for commercial reproduction of maps by The Sanborn Library LLC, the copyright holder for the collection.

Certification # 8654-48BF-A81F

Site Name: Corridor Report  
 Address: Corridor Report  
 City, ST, ZIP: Havre De Grace MD 21078  
 Client: BrightFields Inc.  
 EDR Inquiry: 3852590.1  
 Order Date: 2/11/2014 6:59:14 PM  
 Certification # 8654-48BF-A81F  
 Copyright: 1930



# 1930 Certified Sanborn Map

(4960)

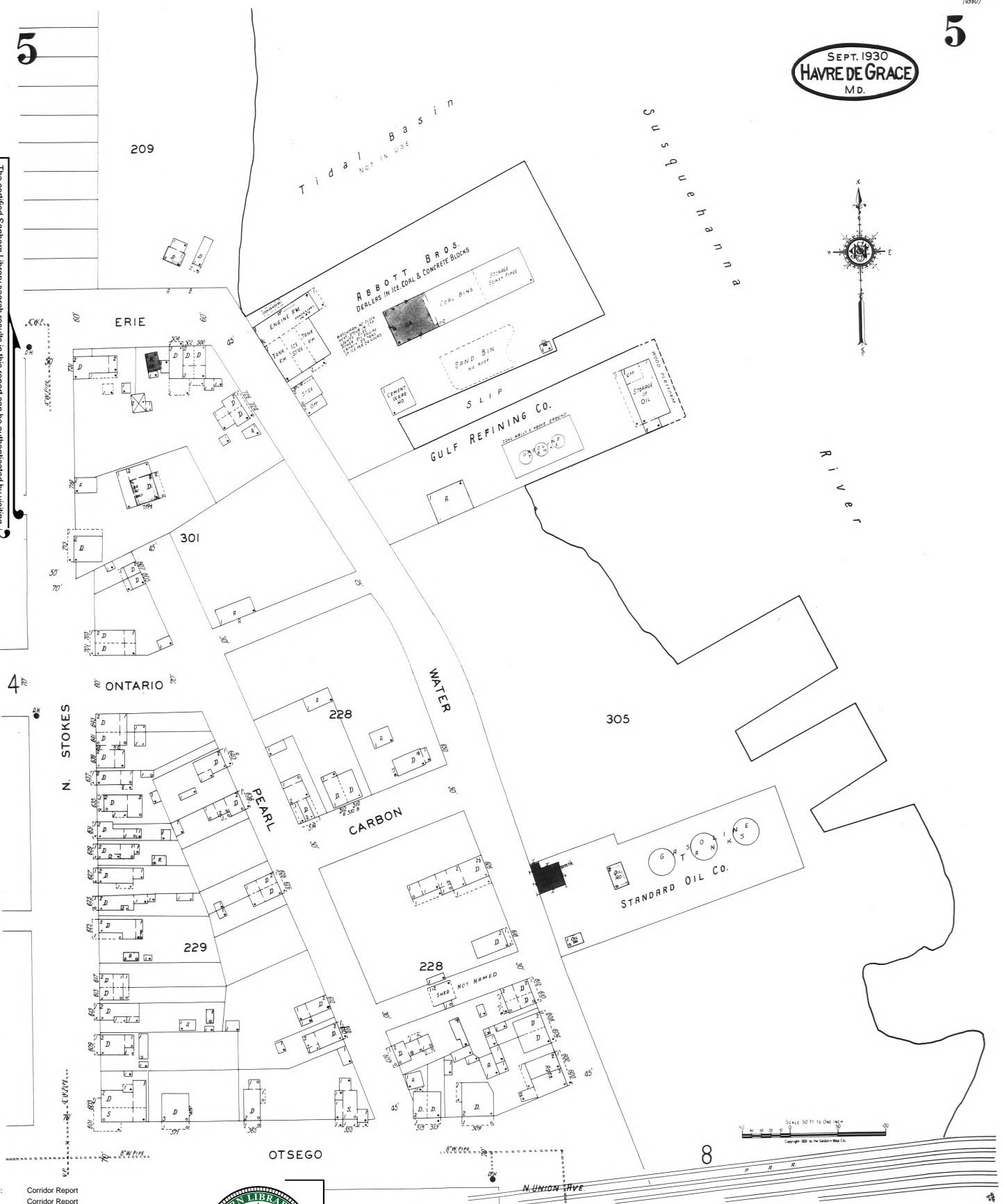
5

SEPT. 1930  
HAVRE DE GRACE  
M.D.



The certified Sanborn Library search results in this report can be authenticated by visiting [www.edrnet.com/sanborn](http://www.edrnet.com/sanborn) and entering the certification number. Only Environmental Data Resources Inc. (EDR) is authorized to grant rights for commercial reproduction of maps by The Sanborn Library LLC, the copyright holder for the collection.

Certification # 8654-48BF-A31F



SCALE 50 FT TO ONE INCH  
Copyright 1930 by The Sanborn Map Co.

Site Name: Corridor Report  
 Address: Corridor Report  
 City, ST, ZIP: Havre De Grace MD 21078  
 Client: BrightFields Inc.  
 EDR Inquiry: 3852590.1  
 Order Date: 2/11/2014 6:59:14 PM  
 Certification # 8654-48BF-A31F  
 Copyright: 1930

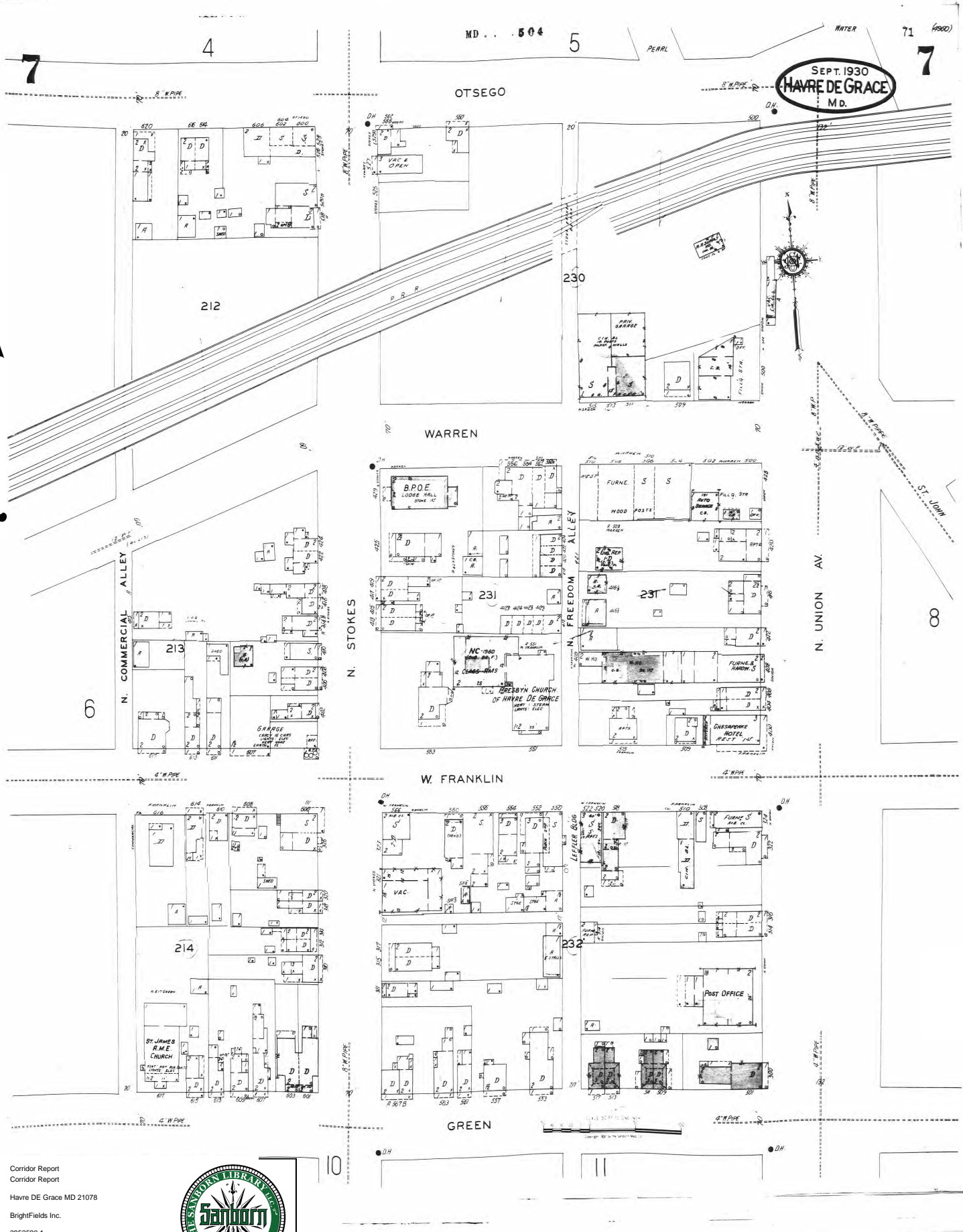




# 1962 Certified Sanborn Map

The certified Sanborn Library search results in this report can be authenticated by visiting [www.edrnet.com/sanborn](http://www.edrnet.com/sanborn) and entering the certification number. Only Environmental Data Resources Inc. (EDR) is authorized to grant rights for commercial reproduction of maps by The Sanborn Library LLC, the copyright holder for the collection.

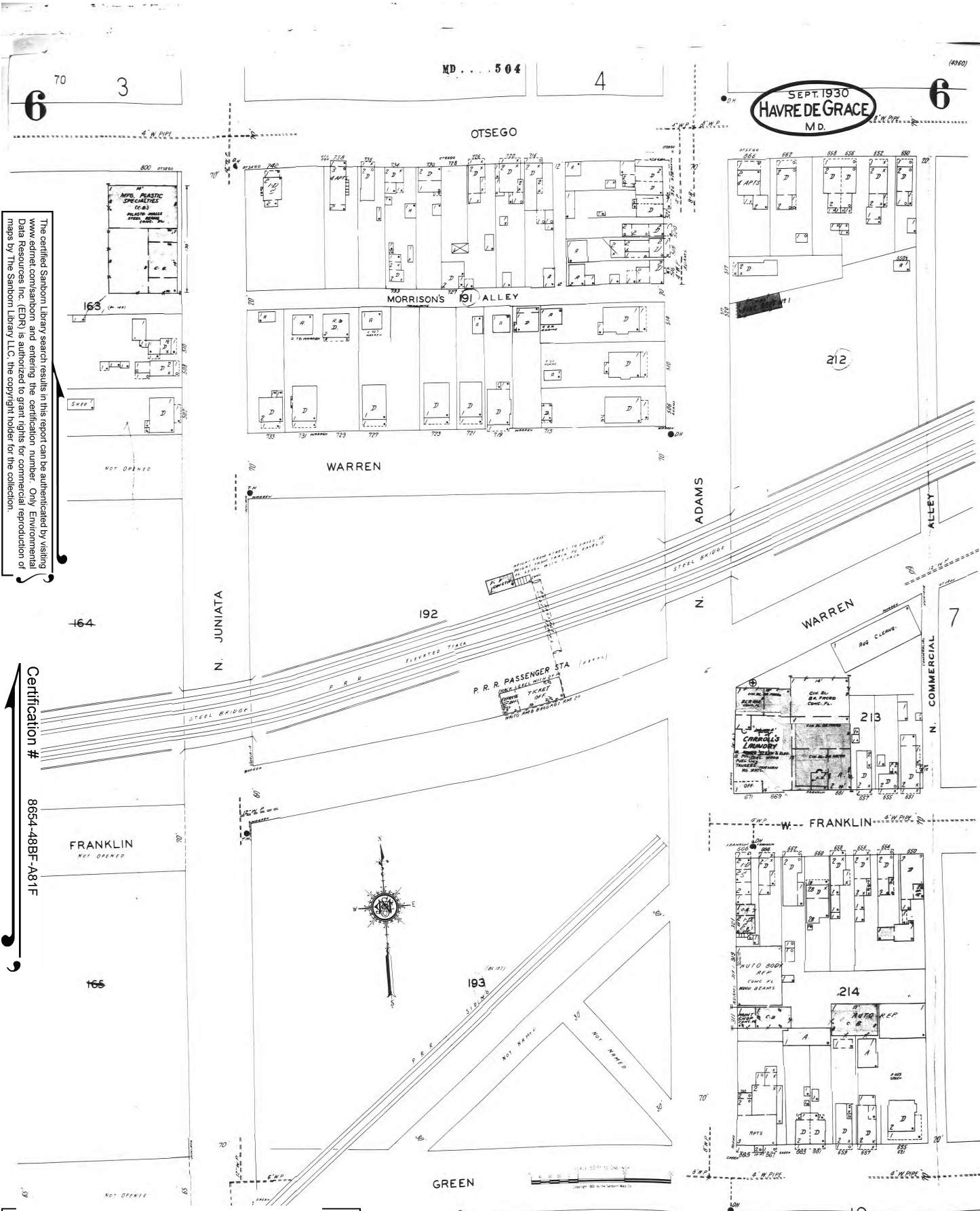
Certification # 8654-48BF-A31F



Site Name: Corridor Report  
 Address: Corridor Report  
 City, ST, ZIP: Havre De Grace MD 21078  
 Client: BrightFields Inc.  
 EDR Inquiry: 3852590.1  
 Order Date: 2/11/2014 6:59:14 PM  
 Certification # 8654-48BF-A31F  
 Copyright: 1962



# 1962 Certified Sanborn Map



The certified Sanborn Library search results in this report can be authenticated by visiting [www.edrnet.com/sanborn](http://www.edrnet.com/sanborn) and entering the certification number. Only Environmental Data Resources Inc. (EDR) is authorized to grant rights for commercial reproduction of maps by The Sanborn Library LLC, the copyright holder for the collection.

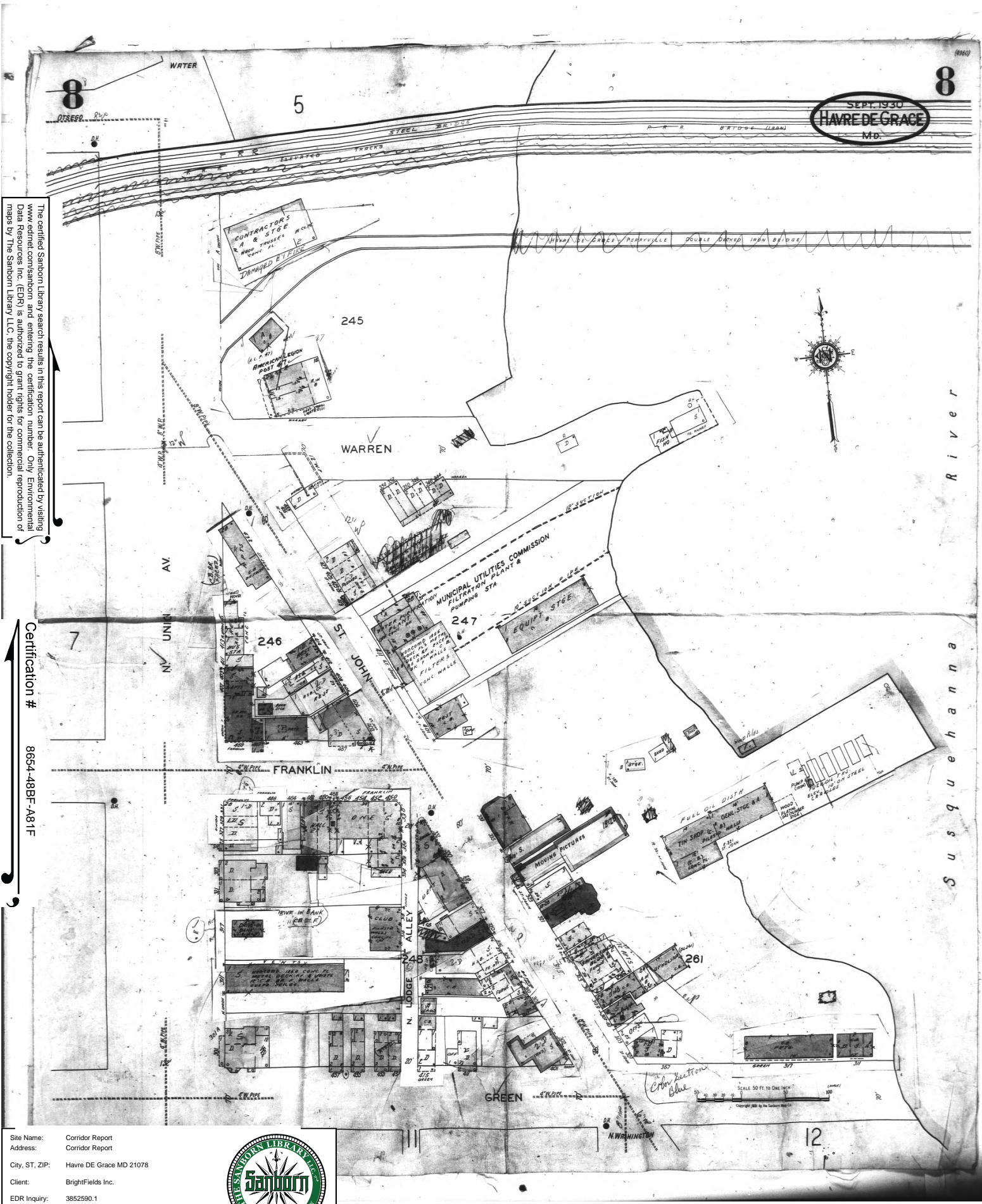
Certification # 8654-48BF-A31F

Site Name: Corridor Report  
 Address: Corridor Report  
 City, ST, ZIP: Havre De Grace MD 21078  
 Client: BrightFields Inc.  
 EDR Inquiry: 3852590.1  
 Order Date: 2/11/2014 6:59:14 PM  
 Certification #: 8654-48BF-A31F  
 Copyright: 1962





# 1962 Certified Sanborn Map



The certified Sanborn Library search results in this report can be authenticated by visiting [www.edrnet.com/sanborn](http://www.edrnet.com/sanborn) and entering the certification number. Only Environmental Data Resources Inc. (EDR) is authorized to grant rights for commercial reproduction of maps by The Sanborn Library LLC, the copyright holder for the collection.

Certification # 8654-48BF-A81F

Site Name: Corridor Report  
Address: Corridor Report  
City, ST, ZIP: Havre De Grace MD 21078  
Client: BrightFields Inc.  
EDR Inquiry: 3852590.1  
Order Date: 2/11/2014 6:59:14 PM  
Certification #: 8654-48BF-A81F  
Copyright: 1962





# 1962 Certified Sanborn Map

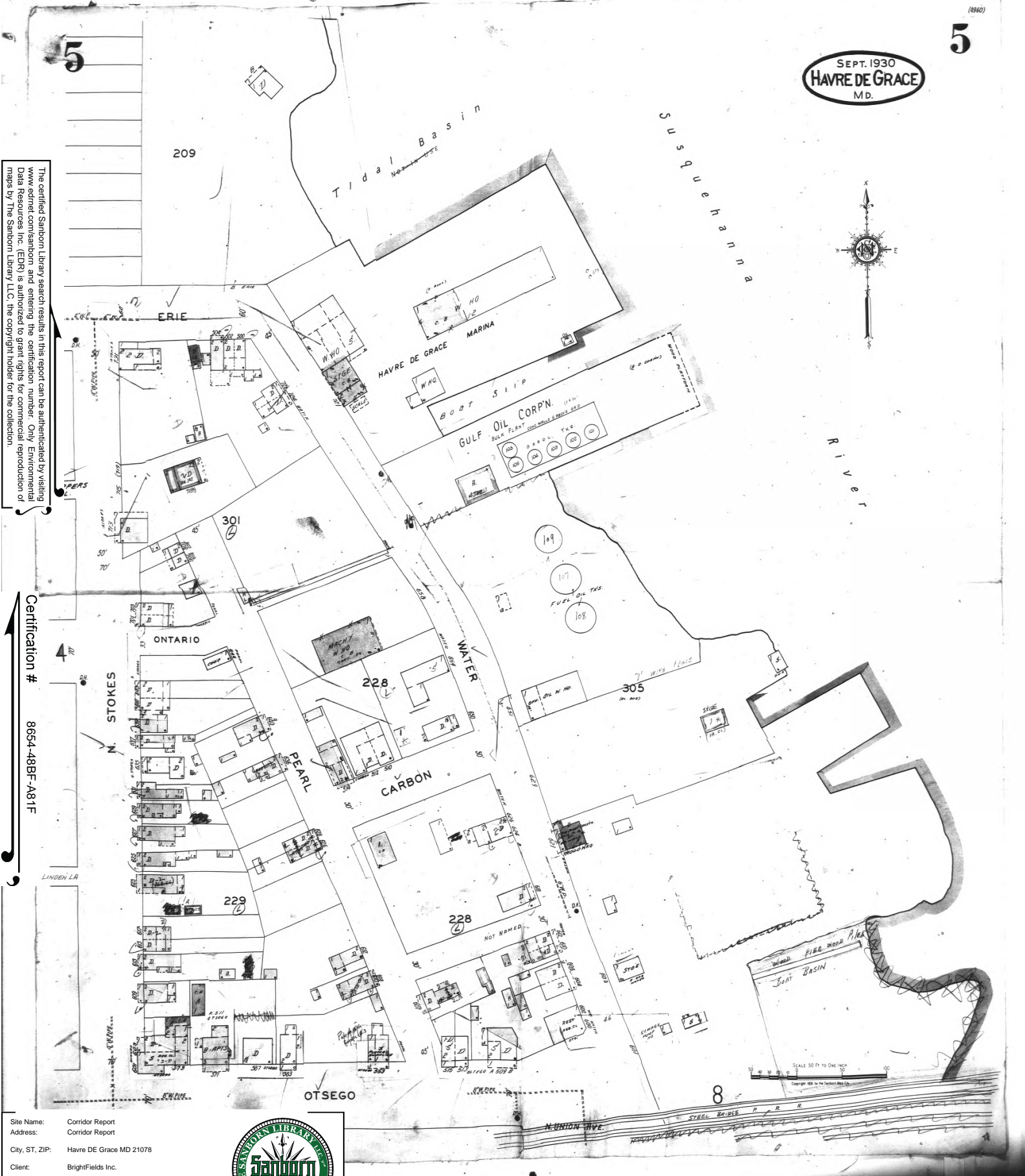
5

SEPT. 1930  
HAVRE DE GRACE  
MD.

The certified Sanborn Library search results in this report can be authenticated by visiting [www.edrnet.com/sanborn](http://www.edrnet.com/sanborn) and entering the certification number. Only Environmental Data Resources Inc. (EDR) is authorized to grant rights for commercial reproduction of maps by The Sanborn Library LLC, the copyright holder for the collection.

Certification # 8654-48BF-A31F

Site Name: Corridor Report  
 Address: Corridor Report  
 City, ST, ZIP: Havre De Grace MD 21078  
 Client: BrightFields Inc.  
 EDR Inquiry: 3852590.1  
 Order Date: 2/11/2014 6:59:14 PM  
 Certification #: 8654-48BF-A31F  
 Copyright: 1962



8

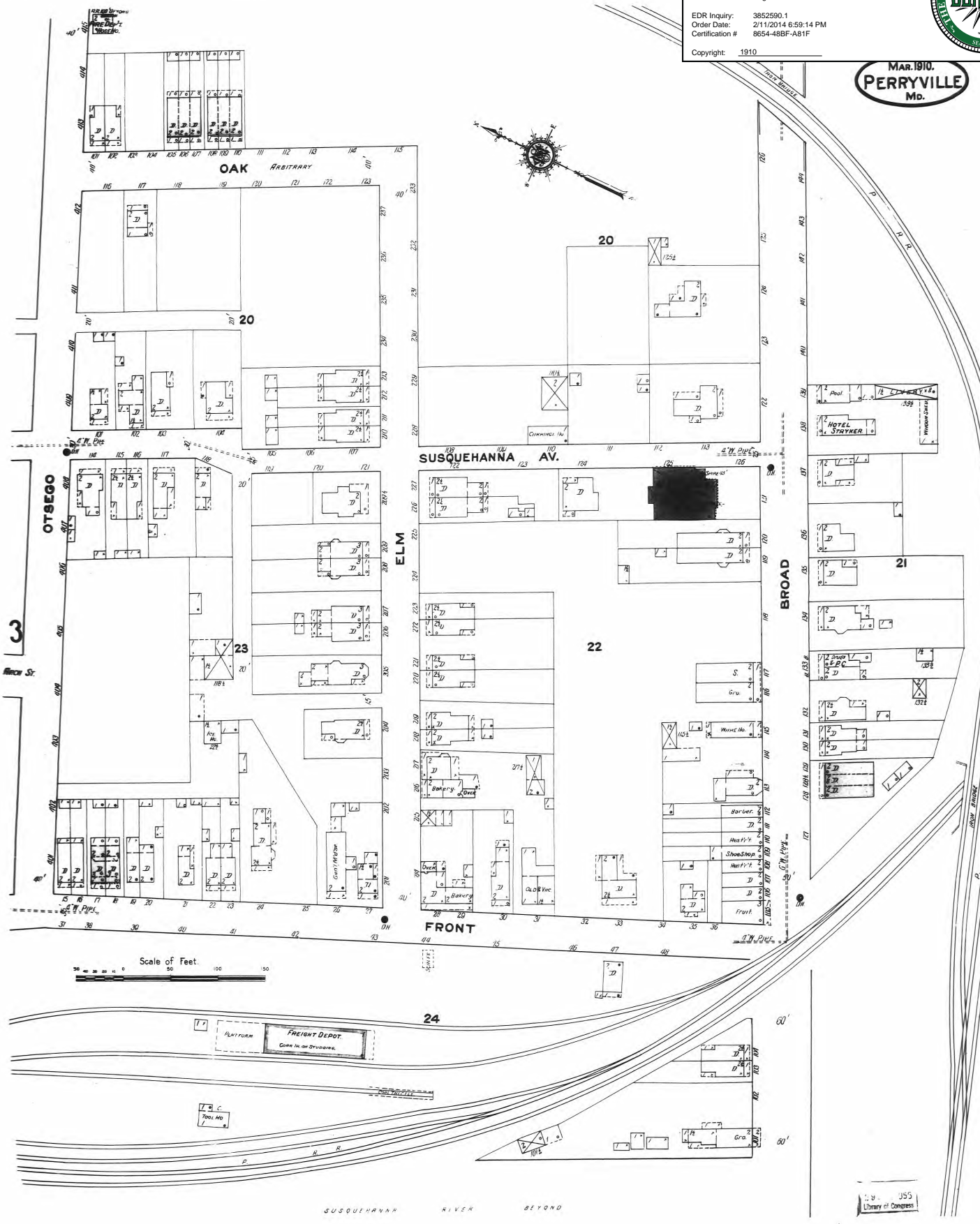
**Appendix C**  
**Sanborn<sup>®</sup> Maps – Perryville**

# 1910 Certified Sanborn Map

Site Name: Corridor Report  
 Address: Corridor Report  
 City, ST, ZIP: Havre DE Grace MD 21078  
 Client: BrightFields Inc.  
 EDR Inquiry: 3852590.1  
 Order Date: 2/11/2014 6:59:14 PM  
 Certification #: 8654-48BF-A81F  
 Copyright: 1910



MAR. 1910.  
**PERRYVILLE**  
 Md.



The certified Sanborn Library search results in this report can be authenticated by visiting [www.edrnet.com/sanborn](http://www.edrnet.com/sanborn) and entering the certification number. Only Environmental Data Resources Inc. (EDR) is authorized to grant rights for commercial reproduction of maps by The Sanborn Library LLC, the copyright holder for the collection.

8654-48BF-A81F

Certification #

355  
 Library of Congress

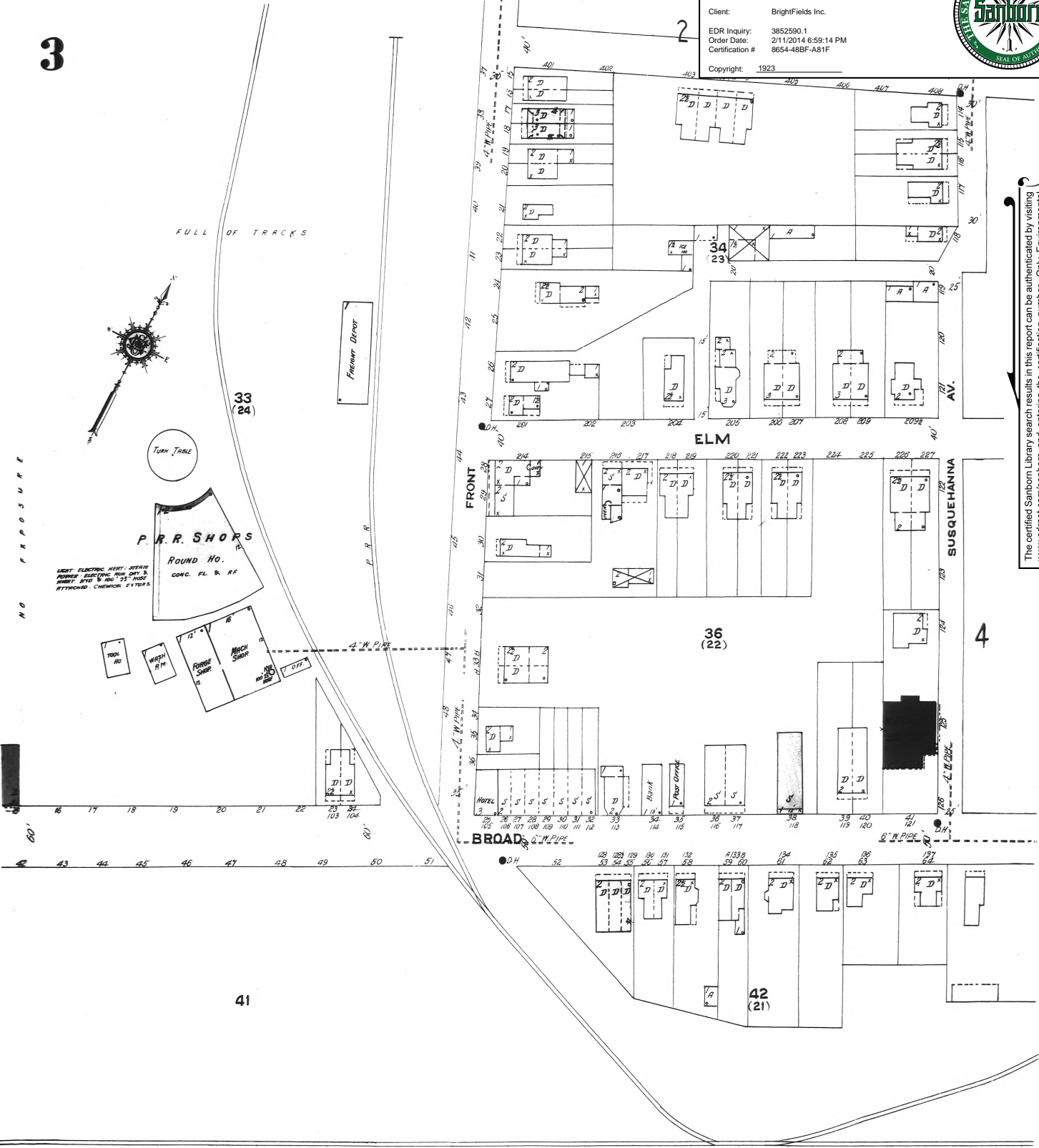


# 1923 Certified Sanborn Map

Site Name: Corridor Report  
 Address: Corridor Report  
 City, ST, ZIP: Havre DE Grace MD 21078  
 Client: BrightFields Inc.  
 EDR Inquiry: 3852590.1  
 Order Date: 2/11/2014 6:59:14 PM  
 Certification #: 8654-48BF-A81F  
 Copyright: 1923



3



The certified Sanborn Library search results in this report can be authenticated by visiting [www.edrnet.com/sanborn](http://www.edrnet.com/sanborn) and entering the certification number. Only Environmental Data Resources Inc. (EDR) is authorized to grant rights for commercial reproduction of maps by The Sanborn Library LLC, the copyright holder for the collection.

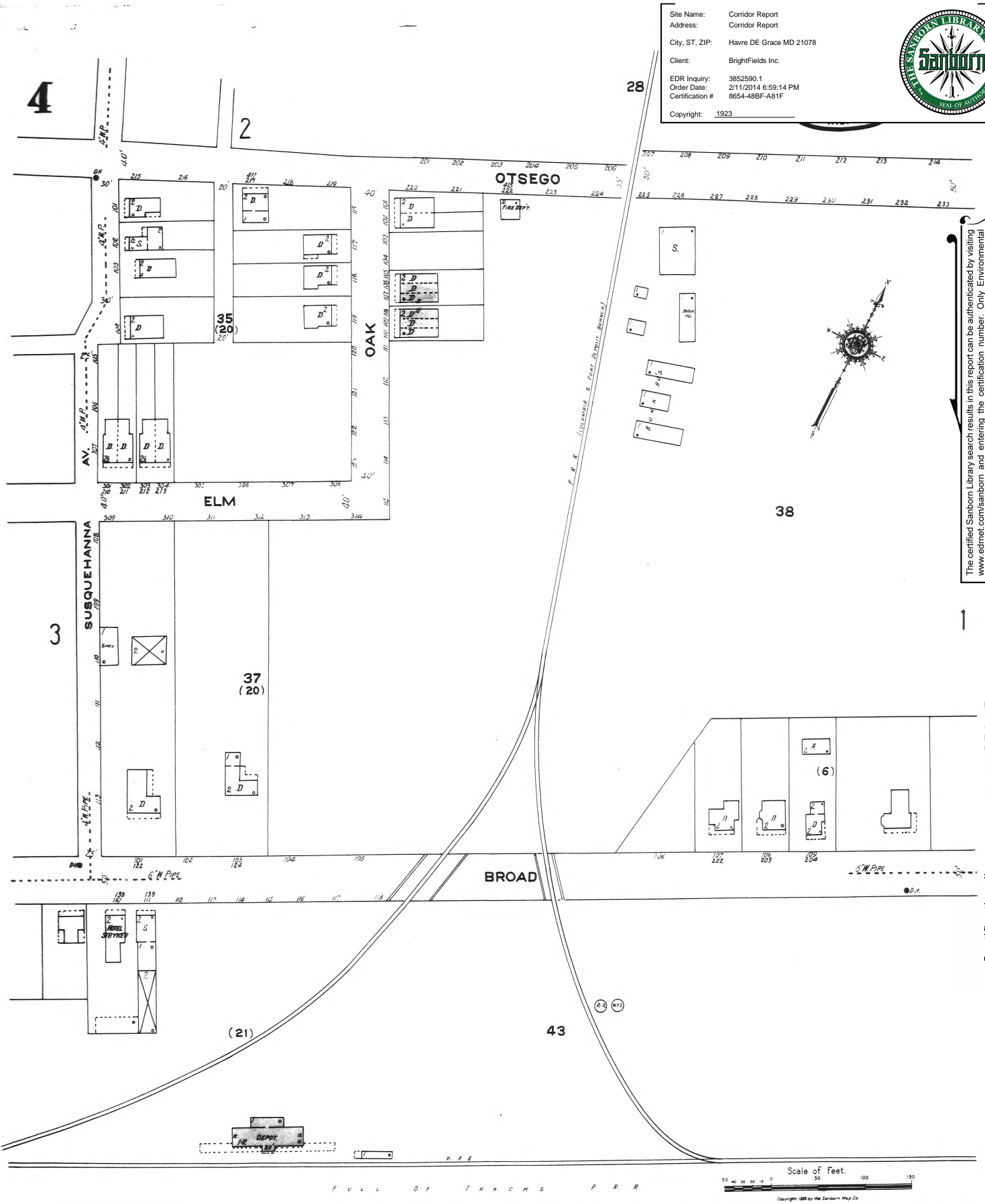
8654-48BF-A81F

Certification #



# 1923 Certified Sanborn Map

Site Name: Corridor Report  
 Address: Corridor Report  
 City, ST, ZIP: Havre DE Grace MD 21078  
 Client: BrightFields Inc.  
 EDR Inquiry: 3852590.1  
 Order Date: 2/11/2014 6:59:14 PM  
 Certification #: 8654-48BF-A81F  
 Copyright: 1923



The certified Sanborn Library search results in this report can be authenticated by visiting [www.edrnet.com/sanborn](http://www.edrnet.com/sanborn) and entering the certification number. Only Environmental Data Resources Inc. (EDR) is authorized to grant rights for commercial reproduction of maps by The Sanborn Library LLC, the copyright holder for the collection.

8654-48BF-A81F  
Certification #

# 1943 Certified Sanborn Map

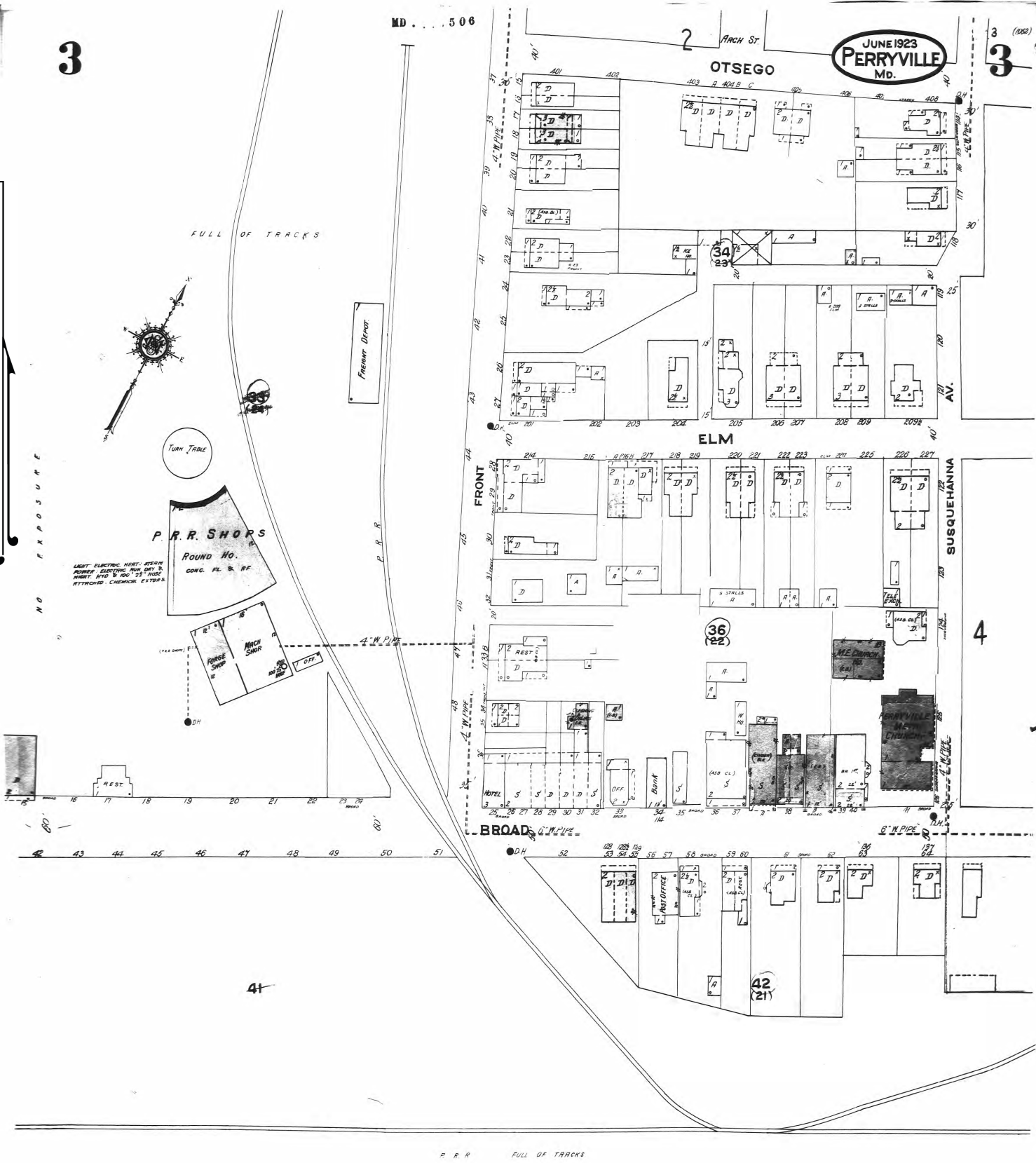
3

3 (100)

JUNE 1923  
PERRYVILLE  
MD.

The certified Sanborn Library search results in this report can be authenticated by visiting [www.edrnet.com/sanborn](http://www.edrnet.com/sanborn) and entering the certification number. Only Environmental Data Resources Inc. (EDR) is authorized to grant rights for commercial reproduction of maps by The Sanborn Library LLC, the copyright holder for the collection.

Certification # 8654-48BF-A31F



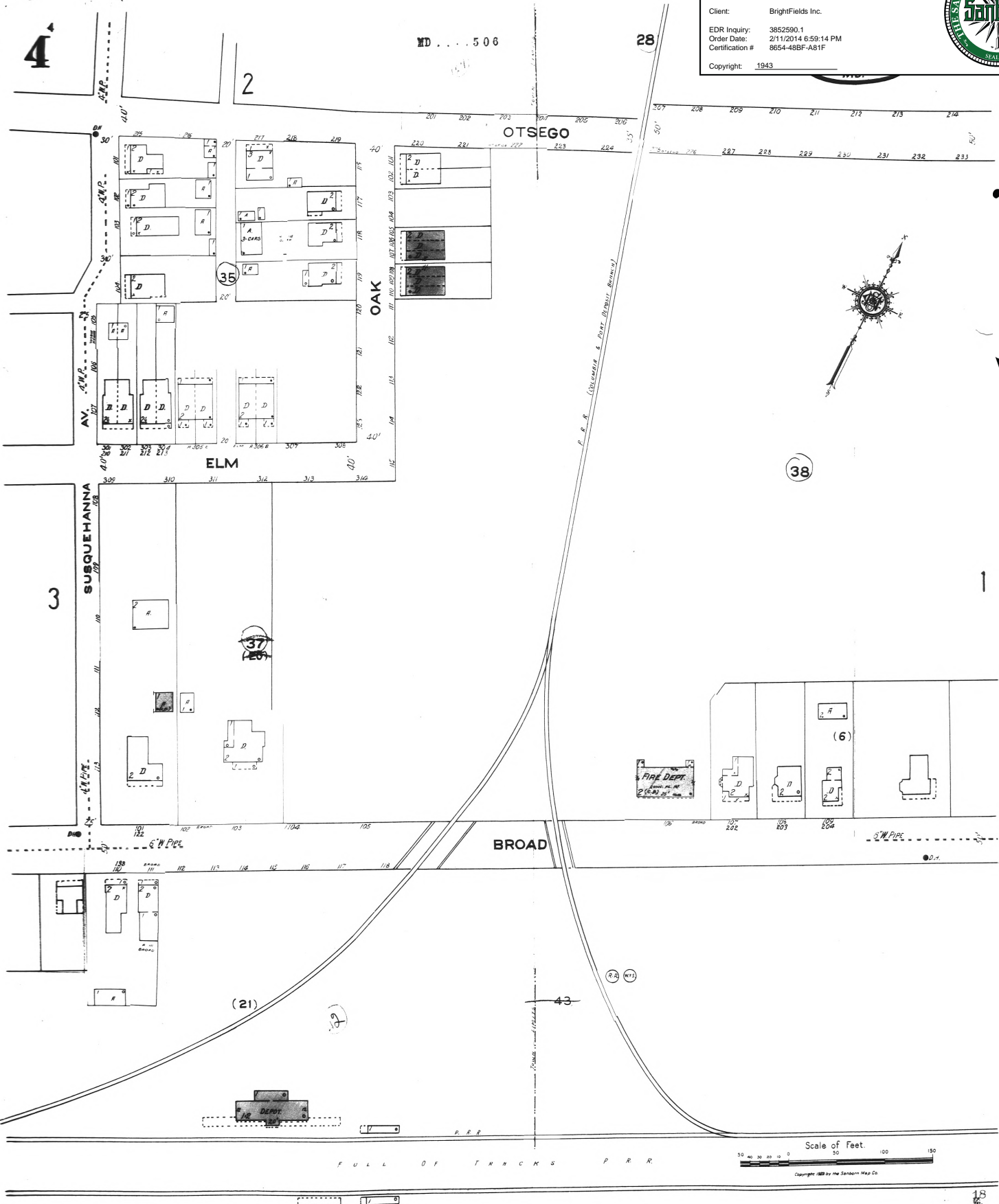
Site Name: Corridor Report  
 Address: Corridor Report  
 City, ST, ZIP: Havre DE Grace MD 21078  
 Client: BrightFields Inc.  
 EDR Inquiry: 3852590.1  
 Order Date: 2/11/2014 6:59:14 PM  
 Certification #: 8654-48BF-A31F  
 Copyright: 1943





# 1943 Certified Sanborn Map

Site Name: Corridor Report  
 Address: Corridor Report  
 City, ST, ZIP: Havre DE Grace MD 21078  
 Client: BrightFields Inc.  
 EDR Inquiry: 3852590.1  
 Order Date: 2/11/2014 6:59:14 PM  
 Certification #: 8654-48BF-A81F  
 Copyright: 1943

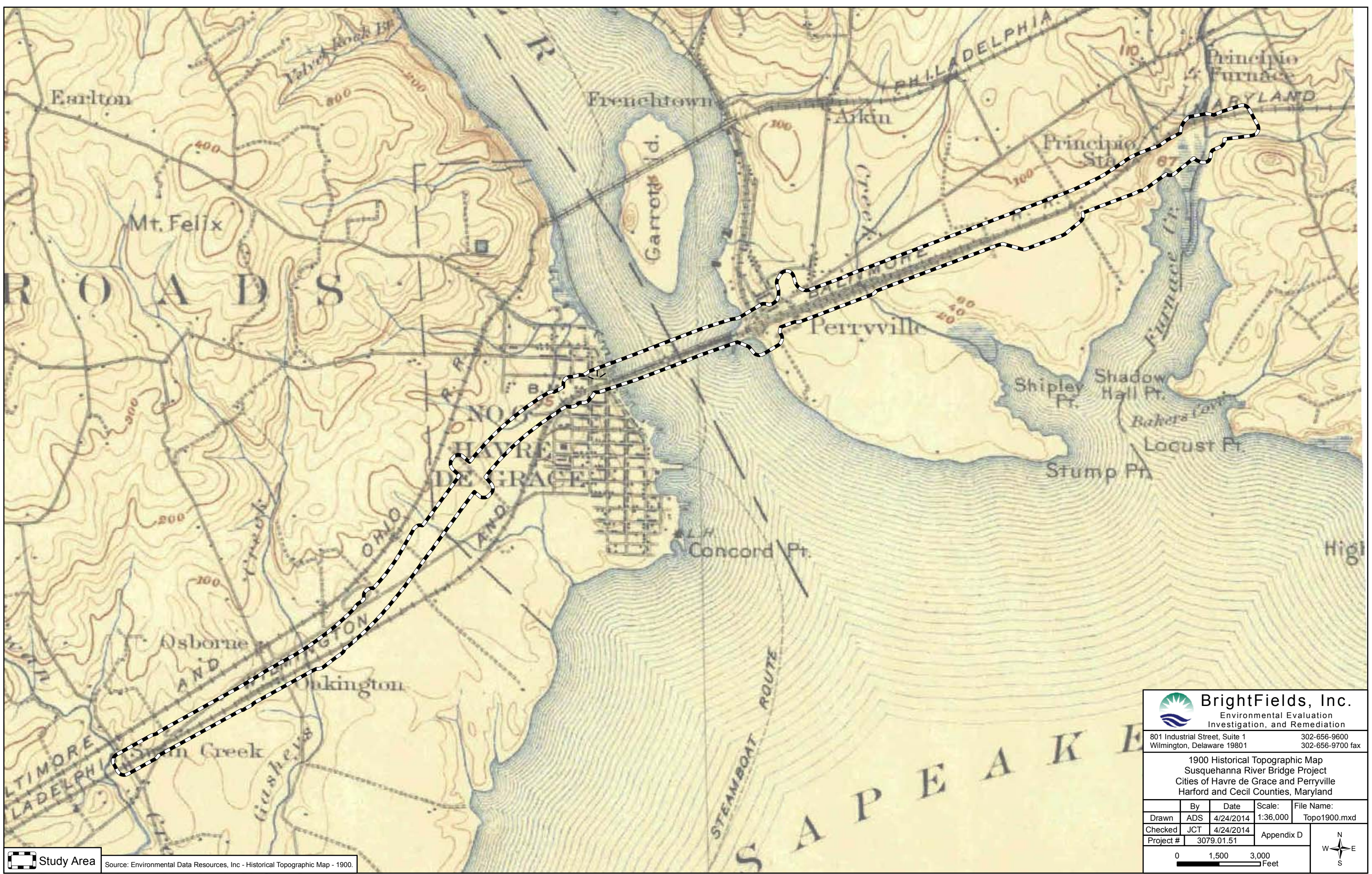



The certified Sanborn Library search results in this report can be authenticated by visiting [www.edrnet.com/sanborn](http://www.edrnet.com/sanborn) and entering the certification number. Only Environmental Data Resources Inc. (EDR) is authorized to grant rights for commercial reproduction of maps by The Sanborn Library LLC, the copyright holder for the collection.


Certification # 8654-48BF-A81F

**Appendix D**  
**USGS Topographic Maps**






 Study Area Source: Environmental Data Resources, Inc - Historical Topographic Map - 1900.

 **BrightFields, Inc.**  
 Environmental Evaluation  
 Investigation, and Remediation  
 801 Industrial Street, Suite 1 302-656-9600  
 Wilmington, Delaware 19801 302-656-9700 fax

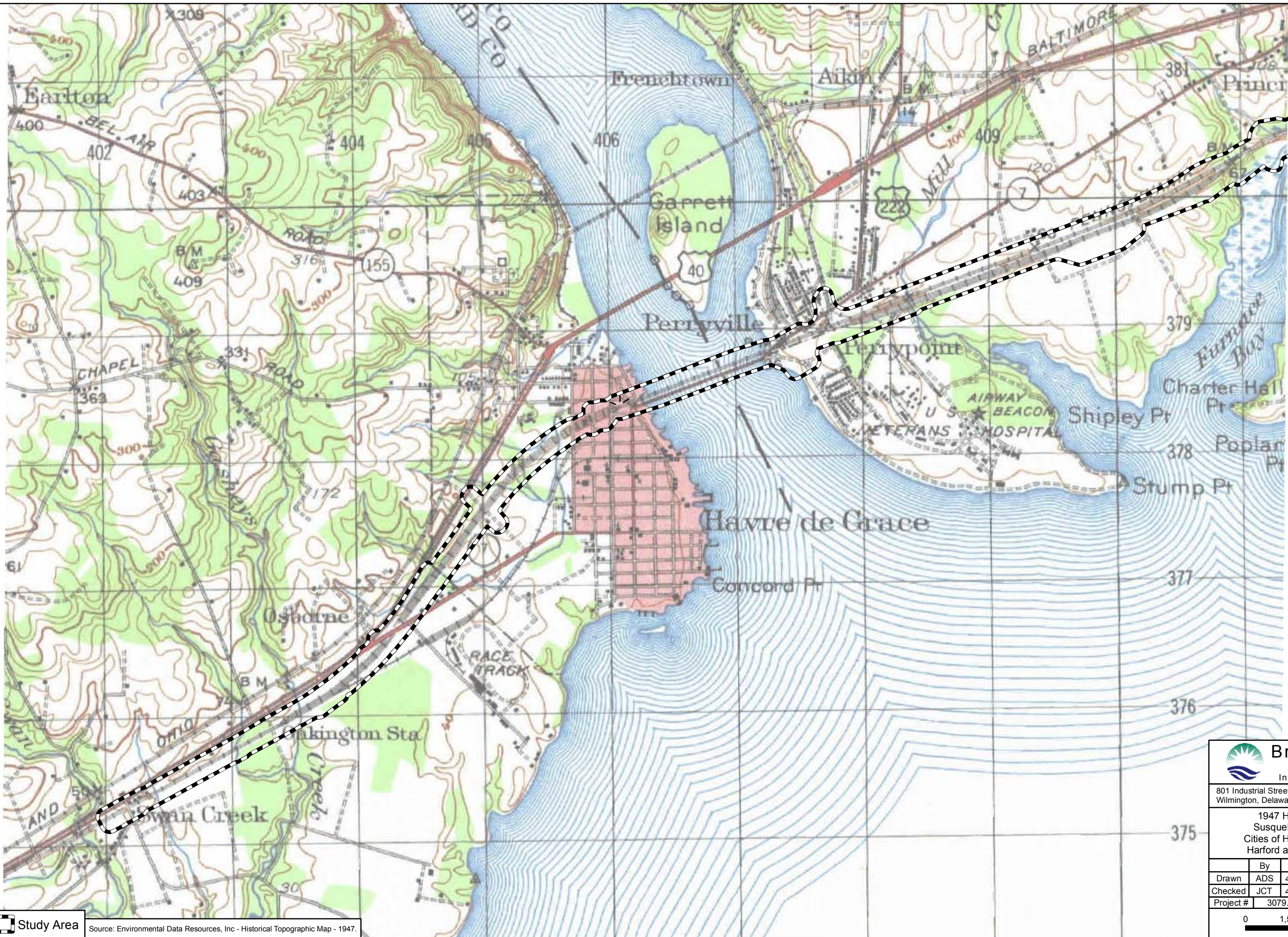
1900 Historical Topographic Map  
 Susquehanna River Bridge Project  
 Cities of Havre de Grace and Perryville  
 Harford and Cecil Counties, Maryland


	By	Date	Scale:	File Name:
Drawn	ADS	4/24/2014	1:36,000	Topo1900.mxd
Checked	JCT	4/24/2014	Appendix D	
Project #	3079.01.51			

0 1,500 3,000 Feet








 Study Area


Source: Environmental Data Resources, Inc - Historical Topographic Map - 1947.

 **BrightFields, Inc.**  
 Environmental Evaluation  
 Investigation, and Remediation  
 801 Industrial Street, Suite 1  
 Wilmington, Delaware 19801  
 302-656-9600  
 302-656-9700 fax

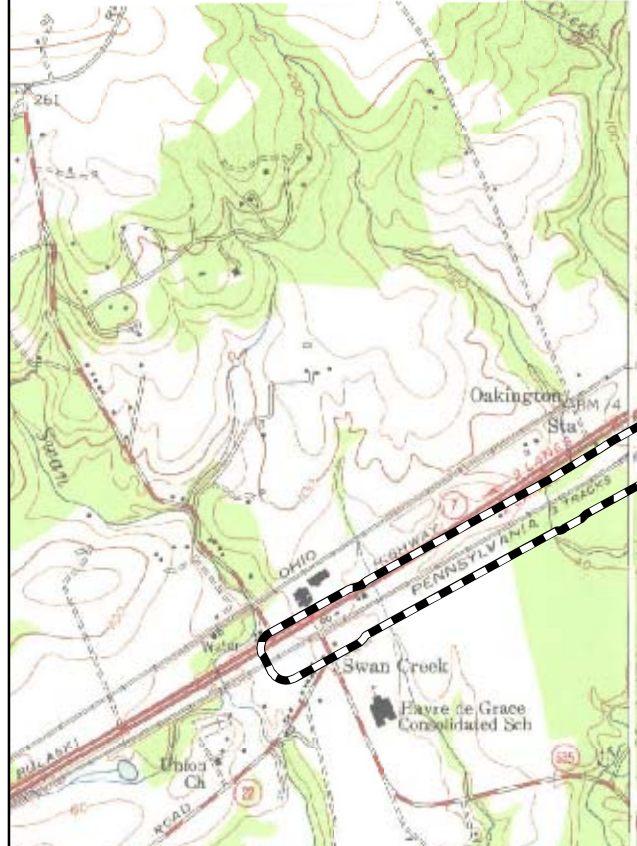
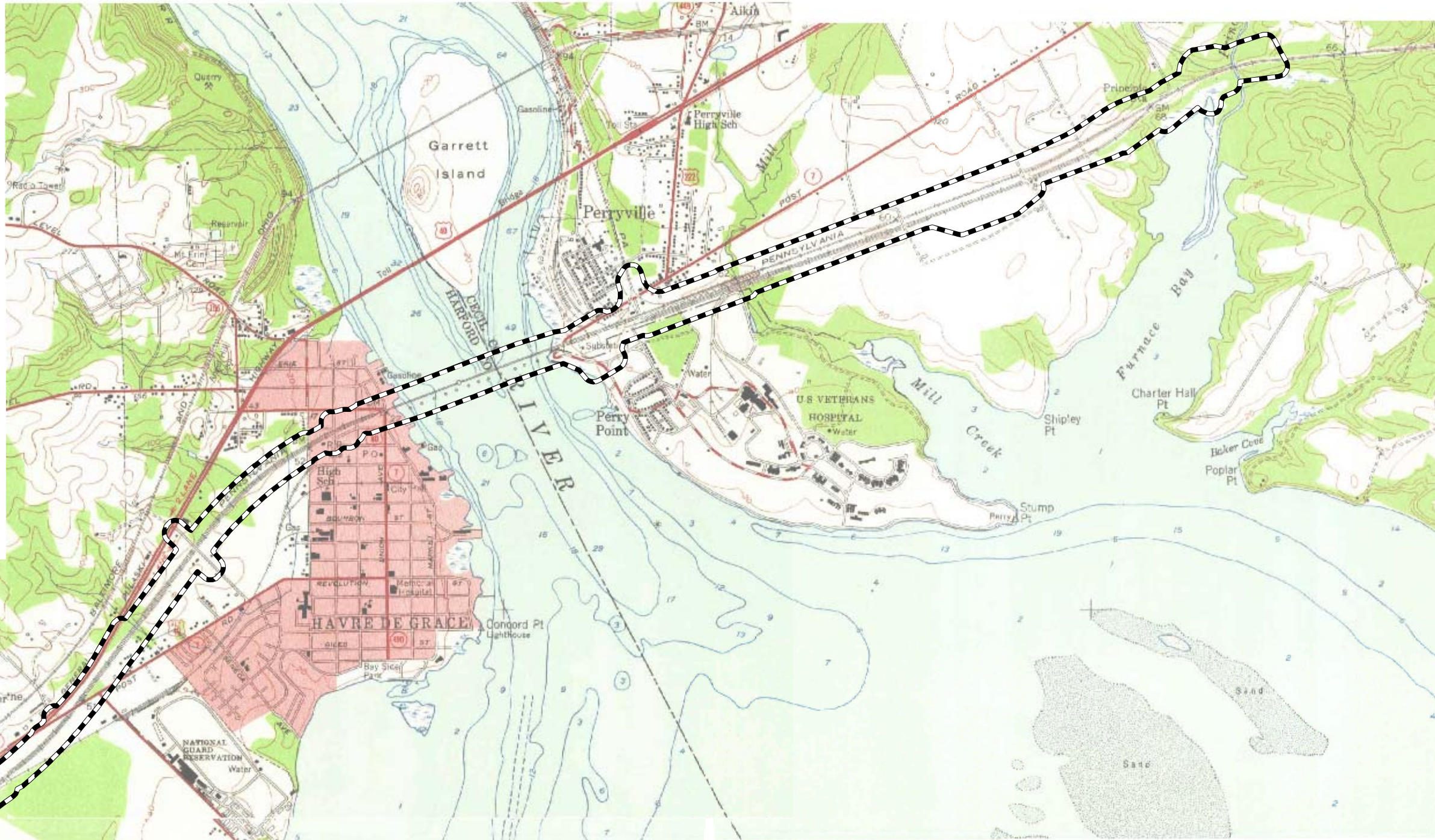
1947 Historical Topographic Map  
 Susquehanna River Bridge Project  
 Cities of Havre de Grace and Perryville  
 Harford and Cecil Counties, Maryland


	By	Date	Scale:	File Name:
Drawn	ADS	4/24/2014	1:36,000	Topo1947.mxd
Checked	JCT	4/24/2014	Appendix D	
Project #	3079.01.51			


0 1,500 3,000 Feet








 **Study Area** Source: Environmental Data Resources, Inc - Historical Topographic Map - 1953.

 **BrightFields, Inc.**  
 Environmental Evaluation  
 Investigation, and Remediation  
 801 Industrial Street, Suite 1 302-656-9600  
 Wilmington, Delaware 19801 302-656-9700 fax

1953 Historical Topographic Map  
 Susquehanna River Bridge Project  
 Cities of Havre de Grace and Perryville  
 Harford and Cecil Counties, Maryland

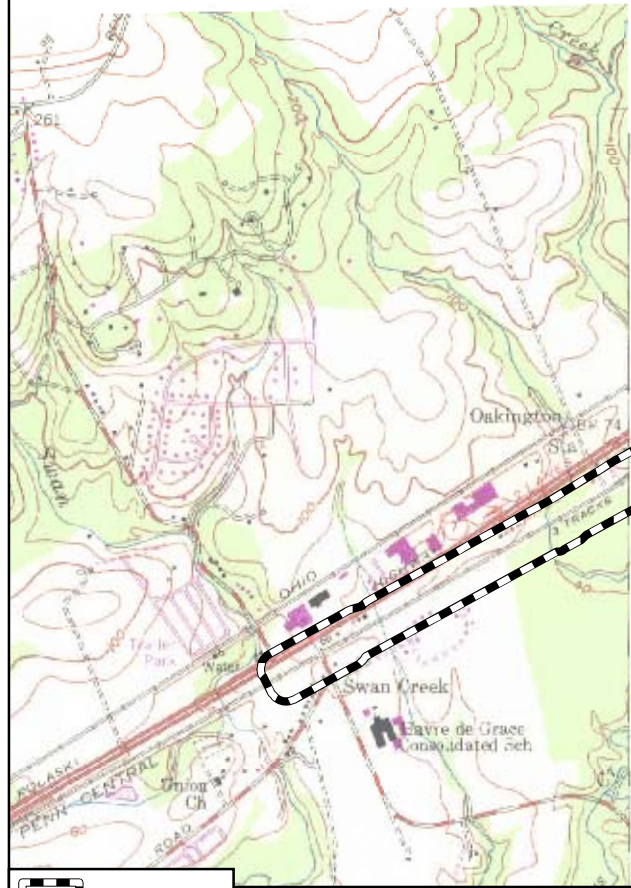
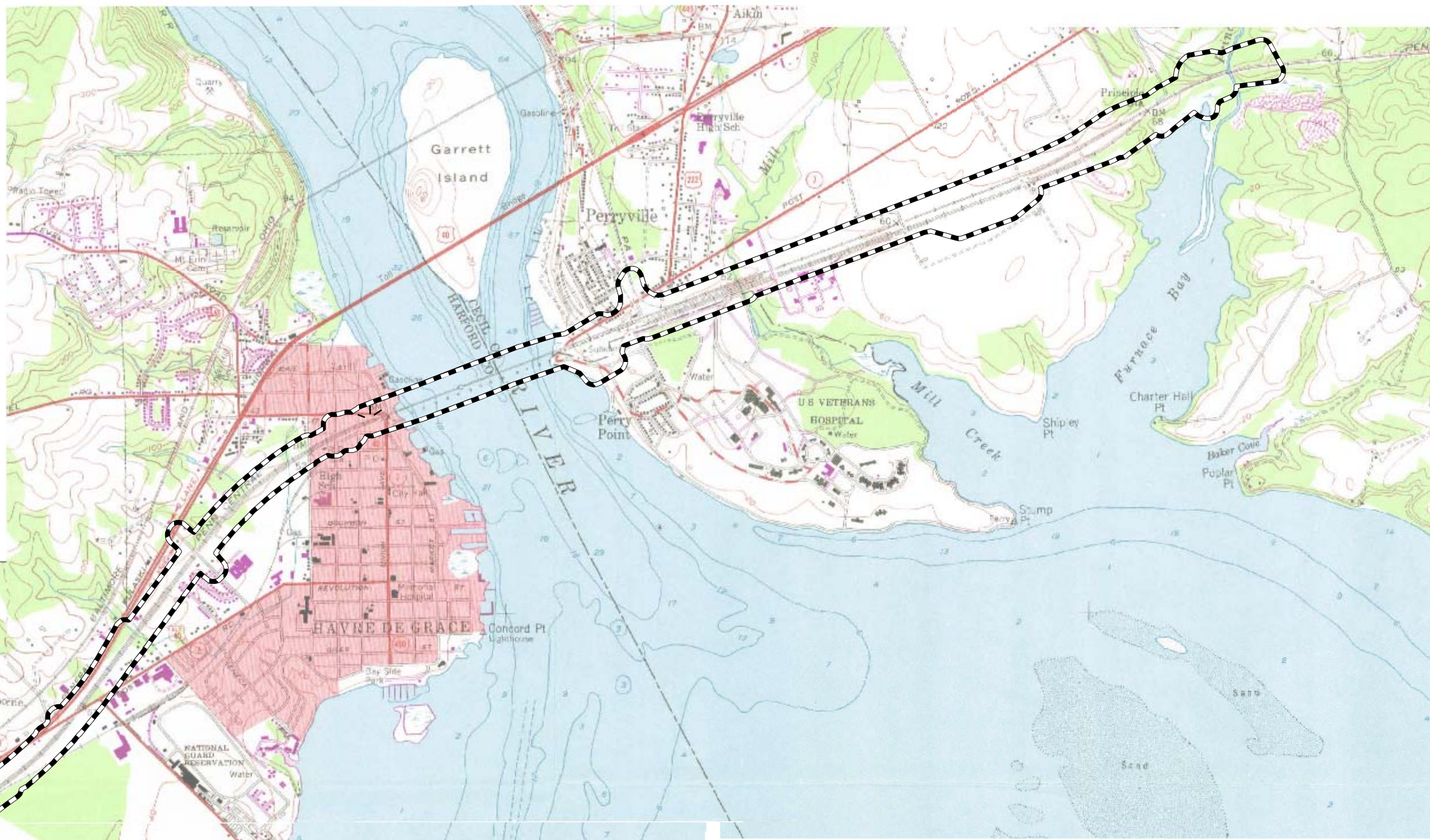
	By	Date	Scale:	File Name:
Drawn	ADS	4/24/2014	1:36,000	Topo1953.mxd
Checked	JCT	4/24/2014	Appendix D	
Project #	3079.01.51			


0 1,500 3,000 Feet




Path: N:\Aerials and maps\Working GIS Files (Do Not Edit)\51 General Consulting\3079.01.51 - AMTRAK Susquehanna\MXD\EIS\Topo1953.mxd






 **Study Area** Source: Environmental Data Resources, Inc - Historical Topographic Map - 1970.

 **BrightFields, Inc.**  
 Environmental Evaluation  
 Investigation, and Remediation  
 801 Industrial Street, Suite 1 302-656-9600  
 Wilmington, Delaware 19801 302-656-9700 fax

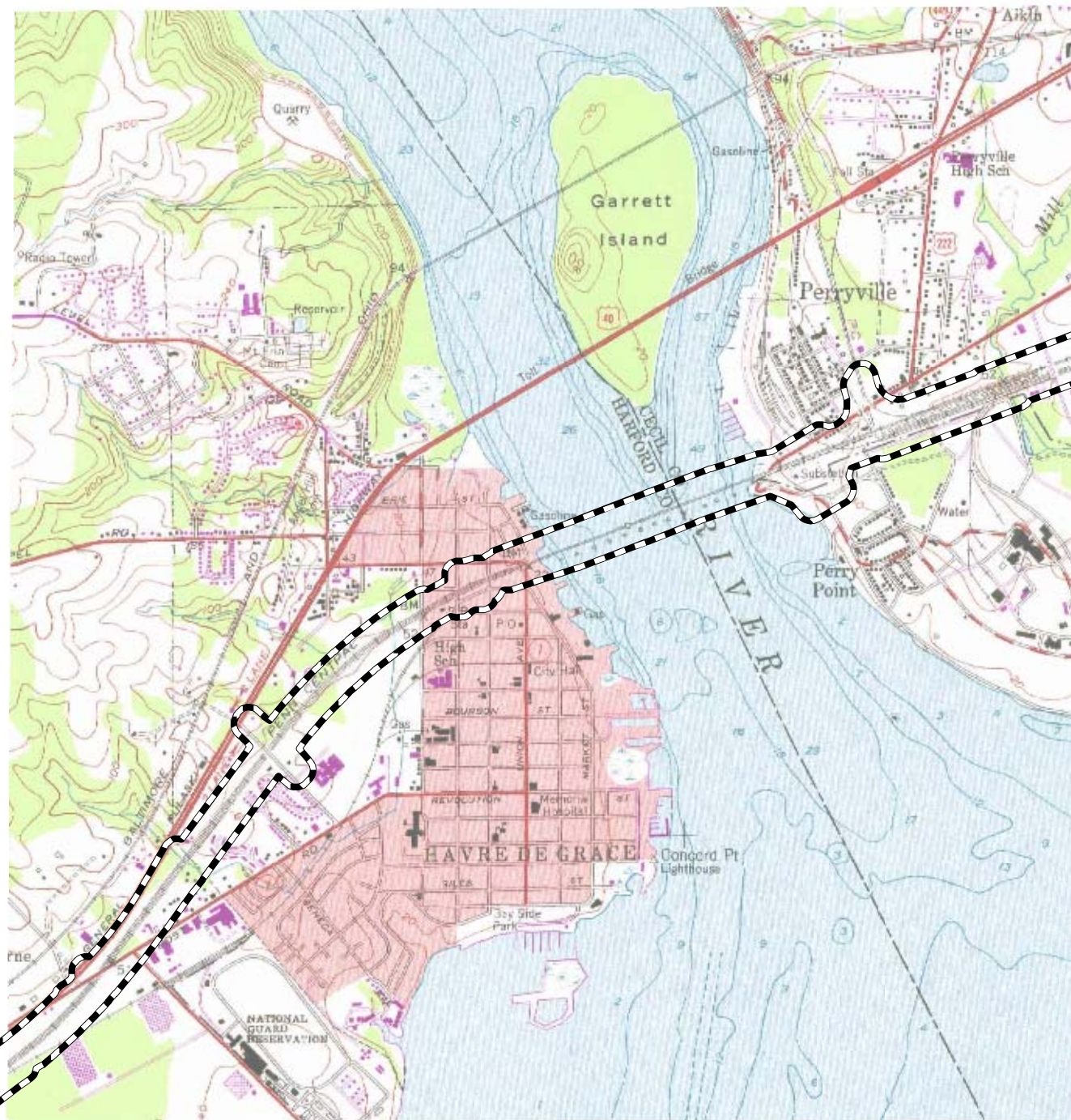
1970 Historical Topographic Map  
 Susquehanna River Bridge Project  
 Cities of Havre de Grace and Perryville  
 Harford and Cecil Counties, Maryland

	By	Date	Scale:	File Name:
Drawn	ADS	4/24/2014	1:36,000	Topo1970.mxd
Checked	JCT	4/24/2014	Appendix D	
Project #	3079.01.51			

0 1,500 3,000 Feet







**BrightFields, Inc.**  
 Environmental Evaluation  
 Investigation, and Remediation

801 Industrial Street, Suite 1  
 Wilmington, Delaware 19801

302-656-9600  
 302-656-9700 fax

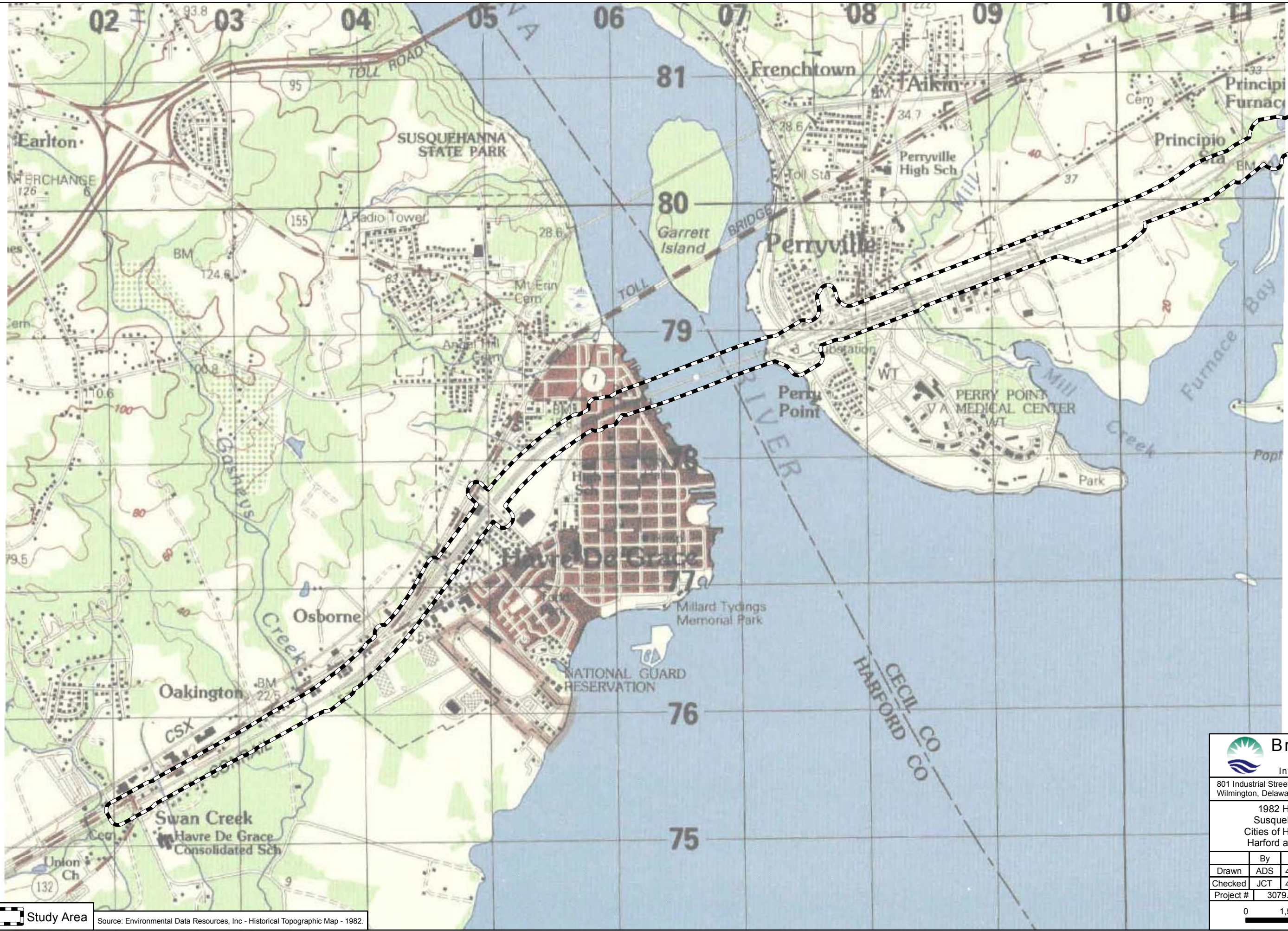
1975 Historical Topographic Map  
 Susquehanna River Bridge Project  
 Cities of Havre de Grace and Perryville  
 Harford and Cecil Counties, Maryland


	By	Date	Scale:	File Name:
Drawn	ADS	4/24/2014	1:36,000	Topo1975.mxd
Checked	JCT	4/24/2014	Appendix D	
Project #	3079.01.51			


0 1,500 3,000 Feet

Study Area Source: Environmental Data Resources, Inc - Historical Topographic Map - 1975.






 Study Area Source: Environmental Data Resources, Inc - Historical Topographic Map - 1982.

 **BrightFields, Inc.**  
 Environmental Evaluation  
 Investigation, and Remediation  
 801 Industrial Street, Suite 1  
 Wilmington, Delaware 19801  
 302-656-9600  
 302-656-9700 fax

1982 Historical Topographic Map  
 Susquehanna River Bridge Project  
 Cities of Havre de Grace and Perryville  
 Harford and Cecil Counties, Maryland

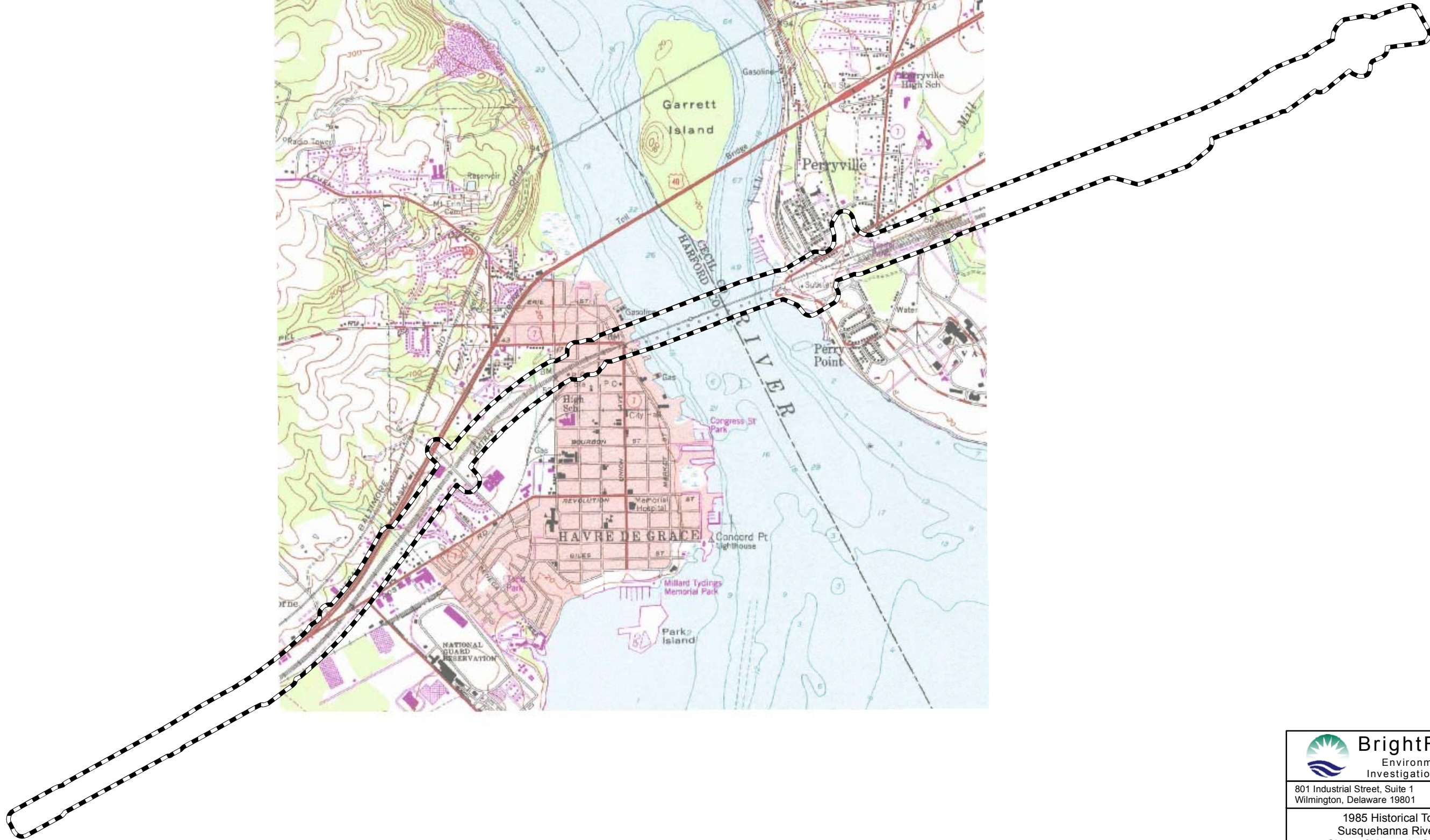
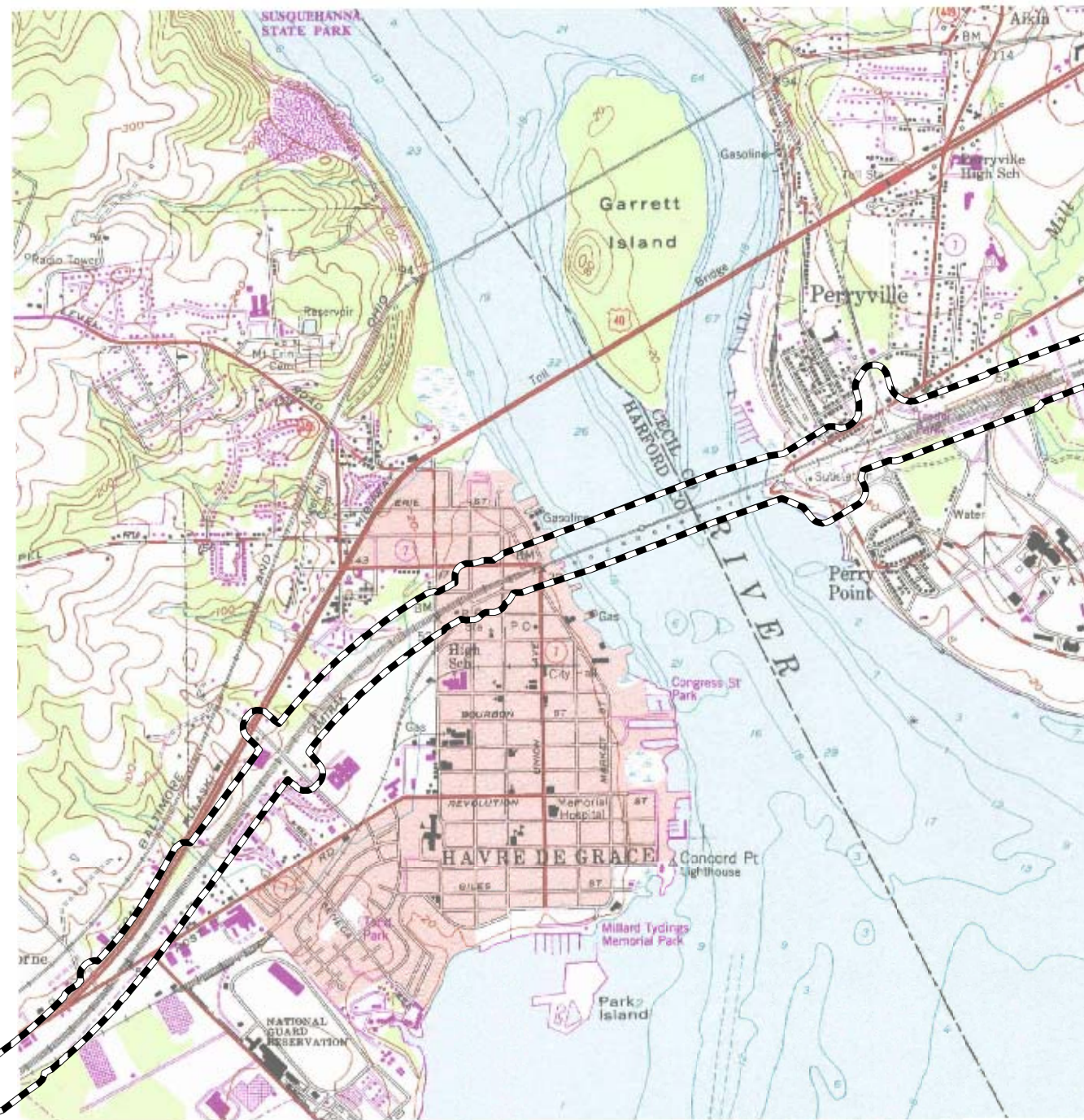
	By	Date	Scale:	File Name:
Drawn	ADS	4/24/2014	1:36,000	Topo1982.mxd
Checked	JCT	4/24/2014	Appendix D	
Project #	3079.01.51			

0 1,500 3,000 Feet



Path: N:\Aerials and maps\Working GIS Files (Do Not Edit)\51 General Consulting\3079.01.51 - AMTRAK Susquehanna\MXD\EIS\Topo1982.mxd





Study Area

Source: Environmental Data Resources, Inc - Historical Topographic Map - 1985.

Path: N:\Aerials and maps\Working GIS Files (Do Not Edit)\51 General Consulting\3079.01.51 - AMTRAK Susquehanna\MXD\EIS\Topo1985.mxd



**BrightFields, Inc.**

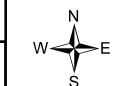
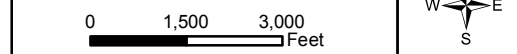
Environmental Evaluation  
Investigation, and Remediation

801 Industrial Street, Suite 1  
Wilmington, Delaware 19801

302-656-9600  
302-656-9700 fax

1985 Historical Topographic Map  
Susquehanna River Bridge Project  
Cities of Havre de Grace and Perryville  
Harford and Cecil Counties, Maryland

	By	Date	Scale:	File Name:
Drawn	ADS	4/24/2014	1:36,000	Topo1985.mxd
Checked	JCT	4/24/2014		Appendix D
Project #	3079.01.51			







**BrightFields, Inc.**  
 Environmental Evaluation  
 Investigation, and Remediation

801 Industrial Street, Suite 1  
 Wilmington, Delaware 19801

302-656-9600  
 302-656-9700 fax

1992 Historical Topographic Map  
 Susquehanna River Bridge Project  
 Cities of Havre de Grace and Perryville  
 Harford and Cecil Counties, Maryland

	By	Date	Scale:	File Name:
Drawn	ADS	4/24/2014	1:36,000	Topo1992.mxd
Checked	JCT	4/24/2014	Appendix D	
Project #	3079.01.51			

0 1,500 3,000 Feet

Study Area Source: Environmental Data Resources, Inc - Historical Topographic Map - 1992.





**BrightFields, Inc.**  
 Environmental Evaluation  
 Investigation, and Remediation

801 Industrial Street, Suite 1  
 Wilmington, Delaware 19801

302-656-9600  
 302-656-9700 fax

1998 Historical Topographic Map  
 Susquehanna River Bridge Project  
 Cities of Havre de Grace and Perryville  
 Harford and Cecil Counties, Maryland

	By	Date	Scale:	File Name:
Drawn	ADS	4/24/2014	1:36,000	Topo1998.mxd
Checked	JCT	4/24/2014	Appendix D	
Project #	3079.01.51			

0 1,500 3,000 Feet

Study Area Source: Environmental Data Resources, Inc - Historical Topographic Map - 1998.

**Appendix E**  
**Aerial Photographs**





- High Environmental Hazard
- Medium Environmental Hazard
- Low Environmental Hazard
- Study Area

Source: Environmental Data Resources, Inc - Aerial - 1955.

**BrightFields, Inc.**  
Environmental Evaluation  
Investigation, and Remediation

801 Industrial Street, Suite 1  
Wilmington, Delaware 19801

302-656-9600  
302-656-9700 fax

1955 Historic Aerial - Part 1  
Susquehanna River Bridge Project  
Cities of Havre de Grace and Perryville  
Harford and Cecil Counties, Maryland

	By	Date	Scale:	File Name:
Drawn	ADS	4/28/2014	1:9,600	Aerial1955Part1.mxd
Checked	JCT	4/28/2014	Appendix E	
Project #	3079.01.51			

0      400      800

Feet





- High Environmental Hazard
- Medium Environmental Hazard
- Low Environmental Hazard
- Study Area

Source: Environmental Data Resources, Inc - Aerial - 1955.

**BrightFields, Inc.**  
Environmental Evaluation  
Investigation, and Remediation

801 Industrial Street, Suite 1 Wilmington, Delaware 19801	302-656-9600 302-656-9700 fax
--	----------------------------------

1955 Historic Aerial - Part 2  
Susquehanna River Bridge Project  
Cities of Havre de Grace and Perryville  
Harford and Cecil Counties, Maryland

By	Date	Scale:	File Name:
Drawn	ADS	4/28/2014	1:9,600
Checked	JCT	4/28/2014	Aerial1955Part2.mxd
Project #	3079.01.51		

0      400      800

Feet





- High Environmental Hazard
- Medium Environmental Hazard
- Low Environmental Hazard
- Study Area

Source: Environmental Data Resources, Inc - Aerial - 1955.

**BrightFields, Inc.**  
Environmental Evaluation  
Investigation, and Remediation

801 Industrial Street, Suite 1      302-656-9600  
Wilmington, Delaware 19801      302-656-9700 fax

1955 Historic Aerial - Part 3  
Susquehanna River Bridge Project  
Cities of Havre de Grace and Perryville  
Harford and Cecil Counties, Maryland

	By	Date	Scale:	File Name:
Drawn	ADS	4/28/2014	1:9,600	Aerial1955Part3.mxd
Checked	JCT	4/28/2014	Appendix E	
Project #	3079.01.51			

0      400      800  
Feet

N  
W — E  
S





- High Environmental Hazard
- Medium Environmental Hazard
- Low Environmental Hazard
- Study Area

Source: Environmental Data Resources, Inc - Aerial - 1955.

<b>BrightFields, Inc.</b> Environmental Evaluation Investigation, and Remediation				
801 Industrial Street, Suite 1 Wilmington, Delaware 19801		302-656-9600 302-656-9700 fax		
1955 Historic Aerial - Part 4 Susquehanna River Bridge Project Cities of Havre de Grace and Perryville Harford and Cecil Counties, Maryland				
	By	Date	Scale:	File Name:
Drawn	ADS	4/28/2014	1:9,600	Aerial1955Part4.mxd
Checked	JCT	4/28/2014	Appendix E	
Project #	3079.01.51			





- High Environmental Hazard
- Medium Environmental Hazard
- Low Environmental Hazard
- Study Area

Source: Environmental Data Resources, Inc - Aerial - 1970.

**BrightFields, Inc.**  
Environmental Evaluation  
Investigation, and Remediation

801 Industrial Street, Suite 1  
Wilmington, Delaware 19801

302-656-9600  
302-656-9700 fax

1970 Historic Aerial - Part 1  
Susquehanna River Bridge Project  
Cities of Havre de Grace and Perryville  
Harford and Cecil Counties, Maryland

	By	Date	Scale:	File Name:
Drawn	ADS	4/28/2014	1:9,600	Aerial1970Part1.mxd
Checked	JCT	4/28/2014	Appendix E	
Project #	3079.01.51			

0      400      800

Feet

N

S





- High Environmental Hazard
- Medium Environmental Hazard
- Low Environmental Hazard
- Study Area

Source: Environmental Data Resources, Inc - Aerial - 1970.

<b>BrightFields, Inc.</b>	
Environmental Evaluation Investigation, and Remediation	
801 Industrial Street, Suite 1 Wilmington, Delaware 19801	302-656-9600 302-656-9700 fax
1970 Historic Aerial - Part 2 Susquehanna River Bridge Project Cities of Havre de Grace and Perryville Harford and Cecil Counties, Maryland	
By	Date
Drawn	4/28/2014
Checked	JCT 4/28/2014
Project #	3079.01.51
Scale:	1:9,600
Appendix E	
<div style="display: flex; align-items: center; justify-content: center;"> <div style="margin-right: 10px;">0</div> <div style="margin-right: 10px;">400</div> <div style="margin-right: 10px;">800</div> <div style="margin-left: 10px;">Feet</div> </div>	





- High Environmental Hazard
- Medium Environmental Hazard
- Low Environmental Hazard
- Study Area

Source: Environmental Data Resources, Inc - Aerial - 1970.

**BrightFields, Inc.**  
 Environmental Evaluation  
 Investigation, and Remediation

801 Industrial Street, Suite 1 Wilmington, Delaware 19801		302-656-9600 302-656-9700 fax	
<b>1970 Historic Aerial - Part 3</b> Susquehanna River Bridge Project Cities of Havre de Grace and Perryville Harford and Cecil Counties, Maryland			
	By	Date	Scale:
Drawn	ADS	4/28/2014	1:9,600
Checked	JCT	4/28/2014	Appendix E
Project #	3079.01.51		
0      400      800 Feet			





COASTAL UNILUBE

AMTRAK MAINTENANCE FACILITY YARD - AMTRAK MOW BASE

FIRESTONE PERRYVILLE PLANT-IKEA INDUSTRIAL PARK SITE

- High Environmental Hazard
- Medium Environmental Hazard
- Low Environmental Hazard
- Study Area

Source: Environmental Data Resources, Inc - Aerial - 1970.

**BrightFields, Inc.**  
 Environmental Evaluation  
 Investigation, and Remediation

801 Industrial Street, Suite 1      302-656-9600  
 Wilmington, Delaware 19801      302-656-9700 fax


1970 Historic Aerial - Part 4  
 Susquehanna River Bridge Project  
 Cities of Havre de Grace and Perryville  
 Harford and Cecil Counties, Maryland

	By	Date	Scale:	File Name:
Drawn	ADS	4/28/2014	1:9,600	Aerial1970Part4.mxd
Checked	JCT	4/28/2014	Appendix E	
Project #	3079.01.51			

0      400      800

Feet





- High Environmental Hazard
- Medium Environmental Hazard
- Low Environmental Hazard
- Study Area

Source: Environmental Data Resources, Inc - Aerial - 1988.

**BrightFields, Inc.**  
Environmental Evaluation  
Investigation, and Remediation

801 Industrial Street, Suite 1  
Wilmington, Delaware 19801

302-656-9600  
302-656-9700 fax

1988 Historic Aerial - Part 1  
Susquehanna River Bridge Project  
Cities of Havre de Grace and Perryville  
Harford and Cecil Counties, Maryland

	By	Date	Scale:	File Name:
Drawn	ADS	4/28/2014	1:9,600	Aerial1988Part1.mxd
Checked	JCT	4/28/2014	Appendix E	
Project #	3079.01.51			

0      400      800

Feet





- High Environmental Hazard
- Medium Environmental Hazard
- Low Environmental Hazard
- Study Area

Source: Environmental Data Resources, Inc - Aerial - 1988.

**BrightFields, Inc.**  
Environmental Evaluation  
Investigation, and Remediation

801 Industrial Street, Suite 1  
Wilmington, Delaware 19801

302-656-9600  
302-656-9700 fax

1988 Historic Aerial - Part 2  
Susquehanna River Bridge Project  
Cities of Havre de Grace and Perryville  
Harford and Cecil Counties, Maryland

	By	Date	Scale:	File Name:
Drawn	ADS	4/28/2014	1:9,600	Aerial1988Part2.mxd
Checked	JCT	4/28/2014	Appendix E	
Project #	3079.01.51			

0      400      800

Feet





- High Environmental Hazard
- Medium Environmental Hazard
- Low Environmental Hazard
- Study Area

Source: Environmental Data Resources, Inc - Aerial - 1988.

**BrightFields, Inc.**  
 Environmental Evaluation  
 Investigation, and Remediation

801 Industrial Street, Suite 1  
 Wilmington, Delaware 19801

302-656-9600  
 302-656-9700 fax

1988 Historic Aerial - Part 3  
 Susquehanna River Bridge Project  
 Cities of Havre de Grace and Perryville  
 Harford and Cecil Counties, Maryland

	By	Date	Scale:	File Name:
Drawn	ADS	4/28/2014	1:9,600	Aerial1988Part3.mxd
Checked	JCT	4/28/2014	Appendix E	
Project #	3079.01.51			





COASTAL UNILUBE

AMTRAK MAINTENANCE FACILITY YARD - AMTRAK MOW BASE

FIRESTONE PERRYVILLE PLANT-IKEA INDUSTRIAL PARK SITE

- High Environmental Hazard
- Medium Environmental Hazard
- Low Environmental Hazard
- Study Area

Source: Environmental Data Resources, Inc - Aerial - 1988.

**BrightFields, Inc.**  
 Environmental Evaluation  
 Investigation, and Remediation

801 Industrial Street, Suite 1  
 Wilmington, Delaware 19801

302-656-9600  
 302-656-9700 fax

1988 Historic Aerial - Part 4  
 Susquehanna River Bridge Project  
 Cities of Havre de Grace and Perryville  
 Harford and Cecil Counties, Maryland

	By	Date	Scale:	File Name:
Drawn	ADS	4/28/2014	1:9,600	Aerial1988Part4.mxd
Checked	JCT	4/28/2014	Appendix E	
Project #	3079.01.51			

0      400      800

Feet

N  
W    E  
S





- High Environmental Hazard
- Medium Environmental Hazard
- Low Environmental Hazard
- Study Area

Source: Environmental Data Resources, Inc - Aerial - 1998.

**BrightFields, Inc.**  
Environmental Evaluation  
Investigation, and Remediation

801 Industrial Street, Suite 1  
Wilmington, Delaware 19801

302-656-9600  
302-656-9700 fax

1998 Historic Aerial - Part 1  
Susquehanna River Bridge Project  
Cities of Havre de Grace and Perryville  
Harford and Cecil Counties, Maryland

	By	Date	Scale:	File Name:
Drawn	ADS	4/28/2014	1:9,600	Aerial1998Part1.mxd
Checked	JCT	4/28/2014	Appendix E	
Project #	3079.01.51			

0      400      800

Feet

N


S



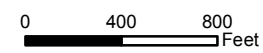



■ High Environmental Hazard  
■ Medium Environmental Hazard  
■ Low Environmental Hazard  
 Study Area

Source: Environmental Data Resources, Inc - Aerial - 1998.



**BrightFields, Inc.**  
 Environmental Evaluation  
 Investigation, and Remediation

801 Industrial Street, Suite 1 Wilmington, Delaware 19801		302-656-9600 302-656-9700 fax		
1998 Historic Aerial - Part 2 Susquehanna River Bridge Project Cities of Havre de Grace and Perryville Harford and Cecil Counties, Maryland				
	By	Date	Scale:	File Name:
Drawn	ADS	4/28/2014	1:9,600	Aerial1998Part2.mxd
Checked	JCT	4/28/2014	Appendix E	
Project #	3079.01.51			
				





- High Environmental Hazard
- Medium Environmental Hazard
- Low Environmental Hazard
- Study Area

Source: Environmental Data Resources, Inc - Aerial - 1998.

**BrightFields, Inc.**  
Environmental Evaluation  
Investigation, and Remediation

801 Industrial Street, Suite 1  
Wilmington, Delaware 19801

302-656-9600  
302-656-9700 fax

1998 Historic Aerial - Part 3  
Susquehanna River Bridge Project  
Cities of Havre de Grace and Perryville  
Harford and Cecil Counties, Maryland

	By	Date	Scale:	File Name:
Drawn	ADS	4/28/2014	1:9,600	Aerial1998Part3.mxd
Checked	JCT	4/28/2014		
Project #	3079.01.51		Appendix E	





- High Environmental Hazard
- Medium Environmental Hazard
- Low Environmental Hazard
- Study Area

Source: Environmental Data Resources, Inc - Aerial - 1998.

**BrightFields, Inc.**  
 Environmental Evaluation  
 Investigation, and Remediation

801 Industrial Street, Suite 1  
 Wilmington, Delaware 19801

302-656-9600  
 302-656-9700 fax

1998 Historic Aerial - Part 4  
 Susquehanna River Bridge Project  
 Cities of Havre de Grace and Perryville  
 Harford and Cecil Counties, Maryland

	By	Date	Scale:	File Name:
Drawn	ADS	4/28/2014	1:9,600	Aerial1998Part4.mxd
Checked	JCT	4/28/2014	Appendix E	
Project #	3079.01.51			
0      400      800			Feet	







- High Environmental Hazard
- Medium Environmental Hazard
- Low Environmental Hazard
- Study Area

Source: Esri, DigitalGlobe, GeoEye, i-cubed, USDA, USGS, AEX, Getmapping, Aerogrid, IGN, IGP, and the GIS User Community

**BrightFields, Inc.**  
Environmental Evaluation  
Investigation, and Remediation

801 Industrial Street, Suite 1  
Wilmington, Delaware 19801

302-656-9600  
302-656-9700 fax

2012 Historic Aerial - Part 1  
Susquehanna River Bridge Project  
Cities of Havre de Grace and Perryville  
Harford and Cecil Counties, Maryland

	By	Date	Scale:	File Name:
Drawn	ADS	4/28/2014	1:9,600	Aerial2012Part1.mxd
Checked	JCT	4/28/2014	Appendix E	
Project #	3079.01.51			

0      400      800

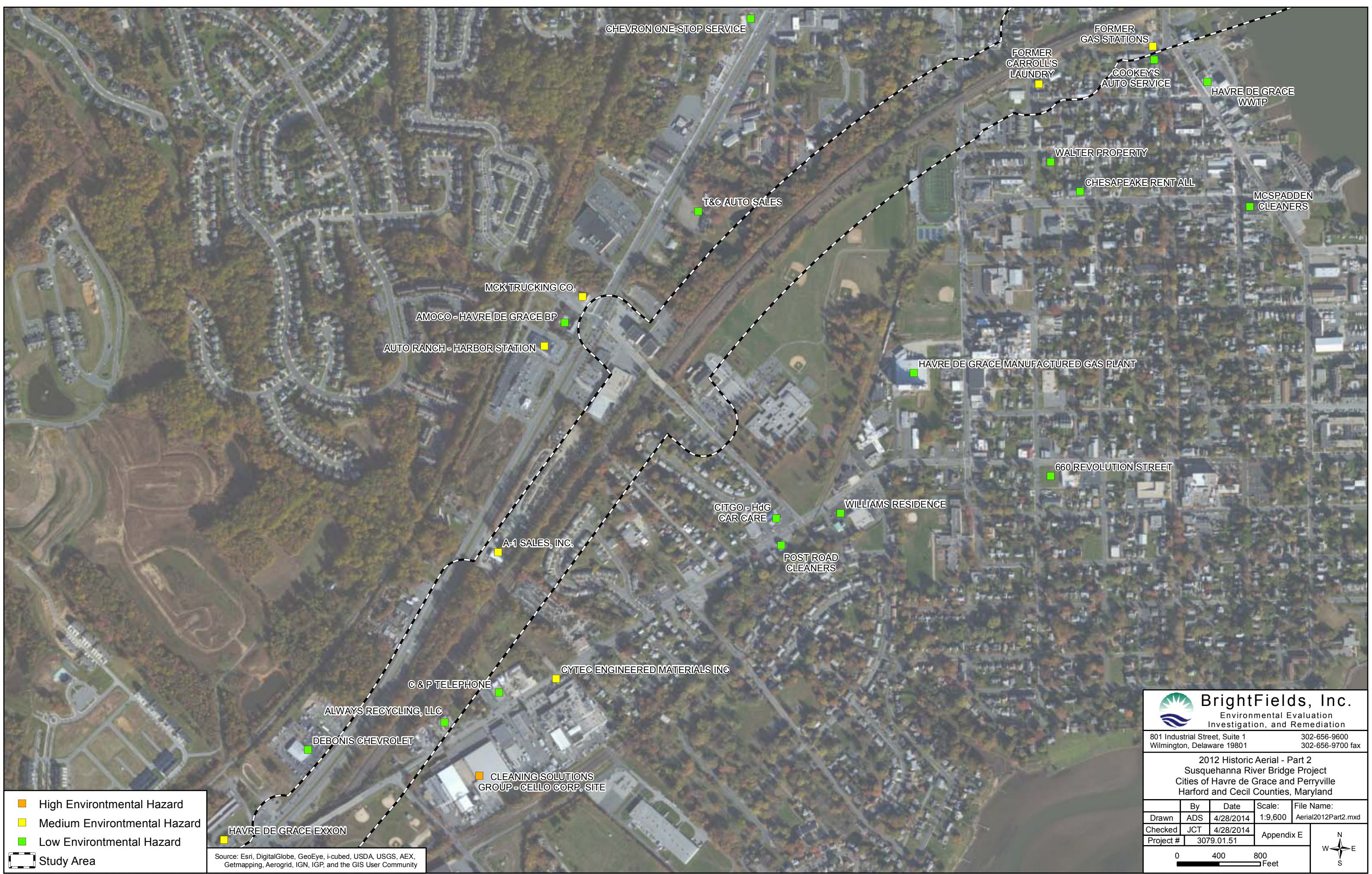
Feet

N

W — E


S



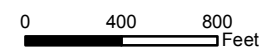



- High Environmental Hazard
- Medium Environmental Hazard
- Low Environmental Hazard
- Study Area

Source: Esri, DigitalGlobe, GeoEye, i-cubed, USDA, USGS, AEX, Getmapping, Aerogrid, IGN, IGP, and the GIS User Community



**BrightFields, Inc.**  
Environmental Evaluation  
Investigation, and Remediation

801 Industrial Street, Suite 1 Wilmington, Delaware 19801		302-656-9600 302-656-9700 fax		
<p>2012 Historic Aerial - Part 2 Susquehanna River Bridge Project Cities of Havre de Grace and Perryville Harford and Cecil Counties, Maryland</p>				
	By	Date	Scale:	File Name:
Drawn	ADS	4/28/2014	1:9,600	Aerial2012Part2.mxd
Checked	JCT	4/28/2014	Appendix E	
Project #	3079.01.51			
				





- High Environmental Hazard
- Medium Environmental Hazard
- Low Environmental Hazard
- Study Area

Source: Esri, DigitalGlobe, GeoEye, i-cubed, USDA, USGS, AEX, Getmapping, Aerogrid, IGN, IGP, and the GIS User Community

**BrightFields, Inc.**  
 Environmental Evaluation  
 Investigation, and Remediation  
 801 Industrial Street, Suite 1  
 Wilmington, Delaware 19801

2012 Historic Aerial - Part 3  
 Susquehanna River Bridge Project  
 Cities of Havre de Grace and Perryville  
 Harford and Cecil Counties, Maryland

	By	Date	Scale:	File Name:
Drawn	ADS	4/28/2014	1:9,600	Aerial2012Part3.mxd
Checked	JCT	4/28/2014	Appendix E	
Project #	3079.01.51			

0      400      800

Feet





COASTAL UNILUBE

AMTRAK MAINTENANCE FACILITY YARD - AMTRAK MOW BASE

FIRESTONE PERRYVILLE PLANT-KEA INDUSTRIAL PARK SITE

- High Environmental Hazard
- Medium Environmental Hazard
- Low Environmental Hazard
- Study Area

Source: Esri, DigitalGlobe, GeoEye, i-cubed, USDA, USGS, AEX, Getmapping, Aerogrid, IGN, IGP, and the GIS User Community

**BrightFields, Inc.**  
 Environmental Evaluation  
 Investigation, and Remediation  
 801 Industrial Street, Suite 1  
 Wilmington, Delaware 19801  
 302-656-9600  
 302-656-9700 fax

2012 Historic Aerial - Part 4  
 Susquehanna River Bridge Project  
 Cities of Havre de Grace and Perryville  
 Harford and Cecil Counties, Maryland

By	Date	Scale:	File Name:
Drawn ADS	4/28/2014	1:9,600	Aerial2012Part4.mxd
Checked JCT	4/28/2014	Appendix E	
Project #	3079.01.51		

0 400 800 Feet



**Appendix F**  
**EDR City Directory Search**

**Corridor Report**

Corridor Report  
Havre DE Grace, MD 21078

Inquiry Number: 3849603.8  
February 25, 2014

# The EDR-City Directory Image Report

## TABLE OF CONTENTS

### SECTION

Executive Summary

Findings

City Directory Images

*Thank you for your business.*  
Please contact EDR at 1-800-352-0050  
with any questions or comments.

#### **Disclaimer - Copyright and Trademark Notice**

This Report contains certain information obtained from a variety of public and other sources reasonably available to Environmental Data Resources, Inc. It cannot be concluded from this Report that coverage information for the target and surrounding properties does not exist from other sources. **NO WARRANTY EXPRESSED OR IMPLIED, IS MADE WHATSOEVER IN CONNECTION WITH THIS REPORT. ENVIRONMENTAL DATA RESOURCES, INC. SPECIFICALLY DISCLAIMS THE MAKING OF ANY SUCH WARRANTIES, INCLUDING WITHOUT LIMITATION, MERCHANTABILITY OR FITNESS FOR A PARTICULAR USE OR PURPOSE. ALL RISK IS ASSUMED BY THE USER. IN NO EVENT SHALL ENVIRONMENTAL DATA RESOURCES, INC. BE LIABLE TO ANYONE, WHETHER ARISING OUT OF ERRORS OR OMISSIONS, NEGLIGENCE, ACCIDENT OR ANY OTHER CAUSE, FOR ANY LOSS OR DAMAGE, INCLUDING, WITHOUT LIMITATION, SPECIAL, INCIDENTAL, CONSEQUENTIAL, OR EXEMPLARY DAMAGES. ANY LIABILITY ON THE PART OF ENVIRONMENTAL DATA RESOURCES, INC. IS STRICTLY LIMITED TO A REFUND OF THE AMOUNT PAID FOR THIS REPORT.** Purchaser accepts this Report "AS IS". Any analyses, estimates, ratings, environmental risk levels or risk codes provided in this Report are provided for illustrative purposes only, and are not intended to provide, nor should they be interpreted as providing any facts regarding, or prediction or forecast of, any environmental risk for any property. Only a Phase I Environmental Site Assessment performed by an environmental professional can provide information regarding the environmental risk for any property. Additionally, the information provided in this Report is not to be construed as legal advice.

Copyright 2013 by Environmental Data Resources, Inc. All rights reserved. Reproduction in any media or format, in whole or in part, of any report or map of Environmental Data Resources, Inc. or its affiliates is prohibited without prior written permission.

EDR and its logos (including Sanborn and Sanborn Map) are trademarks of Environmental Data Resources, Inc. or its affiliates. All other trademarks used herein are the property of their respective owners.

## EXECUTIVE SUMMARY

### DESCRIPTION

Environmental Data Resources, Inc.'s (EDR) City Directory Report is a screening tool designed to assist environmental professionals in evaluating potential liability on a target property resulting from past activities. EDR's City Directory Report includes a search of available city directory data at 5 year intervals.

### RESEARCH SUMMARY

The following research sources were consulted in the preparation of this report. A check mark indicates where information was identified in the source and provided in this report.

<u>Year</u>	<u>Target Street</u>	<u>Cross Street</u>	<u>Source</u>
2013	<input checked="" type="checkbox"/>	<input checked="" type="checkbox"/>	Cole Information Services
2008	<input checked="" type="checkbox"/>	<input checked="" type="checkbox"/>	Cole Information Services
2003	<input checked="" type="checkbox"/>	<input checked="" type="checkbox"/>	Cole Information Services
1999	<input checked="" type="checkbox"/>	<input checked="" type="checkbox"/>	Cole Information Services
1995	<input checked="" type="checkbox"/>	<input checked="" type="checkbox"/>	Stewart's Criss-Cross Directory
1990	<input checked="" type="checkbox"/>	<input checked="" type="checkbox"/>	Stewart's Criss-Cross Directory
1985	<input checked="" type="checkbox"/>	<input checked="" type="checkbox"/>	Stewart's Criss-Cross Directory
1980	<input checked="" type="checkbox"/>	<input checked="" type="checkbox"/>	Stewart's Criss-Cross Directory
1975	<input checked="" type="checkbox"/>	<input checked="" type="checkbox"/>	Stewart's Criss-Cross Directory
1967	<input checked="" type="checkbox"/>	<input checked="" type="checkbox"/>	Stewart's Criss-Cross Directory

### RECORD SOURCES

EDR is licensed to reproduce certain City Directory works by the copyright holders of those works. The purchaser of this EDR City Directory Report may include it in report(s) delivered to a customer. Reproduction of City Directories without permission of the publisher or licensed vendor may be a violation of copyright.

# FINDINGS

## TARGET PROPERTY STREET

Corridor Report  
Havre DE Grace, MD 21078

<u>Year</u>	<u>CD Image</u>	<u>Source</u>
-------------	-----------------	---------------

## N UNION AVE

2013	pg A1	Cole Information Services
2008	pg A3	Cole Information Services
2003	pg A5	Cole Information Services
1999	pg A7	Cole Information Services
1995	pg A10	Stewart's Criss-Cross Directory
1995	pg A9	Stewart's Criss-Cross Directory
1990	pg A13	Stewart's Criss-Cross Directory
1985	pg A15	Stewart's Criss-Cross Directory
1980	pg A17	Stewart's Criss-Cross Directory
1975	pg A19	Stewart's Criss-Cross Directory
1975	pg A20	Stewart's Criss-Cross Directory
1967	pg A23	Stewart's Criss-Cross Directory
1967	pg A24	Stewart's Criss-Cross Directory

## FINDINGS

### CROSS STREETS

<u>Year</u>	<u>CD Image</u>	<u>Source</u>
-------------	-----------------	---------------

### WARREN ST

2013	pg. A2	Cole Information Services
2008	pg. A4	Cole Information Services
2003	pg. A6	Cole Information Services
1999	pg. A8	Cole Information Services
1995	pg. A11	Stewart's Criss-Cross Directory
1995	pg. A12	Stewart's Criss-Cross Directory
1990	pg. A14	Stewart's Criss-Cross Directory
1985	pg. A16	Stewart's Criss-Cross Directory
1980	pg. A18	Stewart's Criss-Cross Directory
1975	pg. A21	Stewart's Criss-Cross Directory
1975	pg. A22	Stewart's Criss-Cross Directory
1967	pg. A25	Stewart's Criss-Cross Directory

## **City Directory Images**



**N UNION AVE 2013**

400	CHIAPPARELLIS OF LITTLE ITALY
401	BEAU BARLOW BRENDA FOY
404	JEFF REESE
406	ASHLEY LEWMAN
408	BAHOUKAS ANTIQUE MALL
409	TC CLEANERS
410	OCCUPANT UNKNOWN
412	SUMNER FOUNDATION
416	JENNIFER ROBINSON
419	VANCHERIES UNION AVE CAFE
424	DONALD DUNN FRANK MESSERALL
500	7ELEVEN SUES COUNTRY FLOWER SHOP

**WARREN ST 2013**

500	ARTS BY THE BAY GALLERY
504	NEW BEGINNINGS CHRISTIAN CHURCH
511	STUART CHAPMAN
515	ANN SIEWIERSKI
	CHARLES COOK
	DEREK WOODS
	JASON MILLER
	JEFF FORSTER
	LEON GRIMES
	LINDA VANORSDALE
	MYRICK JOHNSON
	NETTIE BROOKS
	RUTH DURHAM
550	TIMOTHY RICHARDSON
556	ANTHONY GODDARD
	BRIAN OUELLETTE
	SANDRA SAPP
717	JIM ELLIOTT
719	THOMAS WILDMAN
721	DENNIS KELLER
723	OCCUPANT UNKNOWN
727	GORDON MITCHELL
729	OCCUPANT UNKNOWN
731	JOSEPH CORNACCHIONE
	JOYCE THACKER
	MARY ASHBY
907	YOUMENAR HERR
912	PATRICIA CAMPBELL

**N UNION AVE 2008**

324 ANDY & BILLS COLLECTIBLES  
325 NILDA PEREZ  
329 JOEL FELICIANO  
400 CRAZY SWEDE  
KENS STEAK & RIB HOUSE  
401 BRENDA HEROLD  
JOHN FOY  
412 ERIC WIMER  
420 ALEXANDE BENIQUEZ  
424 LARRY WALKER  
425 BLAINE ERVIN  
OLD CHESAPEAKE HOTEL LLC  
RICK BEYER  
500 FRANK S GROTT & CO INC  
GRYPHONS INC  
TOME CO

**WARREN ST 2008**

500	STARRK MOON INC
502	CURVES
504	MURIELS BOUTIQUE
511	CHERYL STRADER
515	ANDY BYLER
	CHARLES COOK
	CHARLES SCONION
	DENISE JOHNSON
	GEORGE SINGLETON
	LAWANDA MALLORY
	MARION BROWN
550	CECIL HILL
552	T JOHNSON
	WANDA WARE
556	DEBORAH DOWNEY
	JAMES COCHRAN
	JESSICA HEHL
	K KWOKA
	SANDRA DAVIS
	STANLEY BALDWIN
	SUSAN CHAMBERS
650	A1 SALES INC
	INSIGHT HEALTH CORP
	MULLINS TRUCK REPAIR
717	JIM ELLIOTT
719	THOMAS WILDMAN
721	DENNIS KELLER
727	BATAGLIA SEC INVESTIGATING SERVICE
729	JOSEPH FLYNN
731	MARY ASHBY
733	THOMAS ABBOTT
912	JACKSON FAMILY CARE GENERAL
	JOHN HAWKINS

**N UNION AVE 2003**

323 MICHAEL CHESSICK  
327 YESTERDAYS TRSR ANTQ & MORE  
331 ALMA BERGALOWSKI  
400 SUSAN WHITMAM  
401 THOMAS TYLER  
404 JOHN HAMILTON  
406 JULIE FAUST  
409 TC CLEANERS  
410 DAVID WALDEN  
412 ERIC WIMER  
416 DAVID BEYER  
420 ALEXANDE BENIQUEZ  
424 MARY LIN  
MONTVILLE & SON TAXICAB  
425 BLAINE ERVIN  
500 CHERYL STRADER  
COUNTRY FLOWER SHOP

**WARREN ST 2003**

500	CLUB MOON INC STARRK MOON INC
502	MARJORIE NELSON MOON RIVER TOURS LIMITED NCR CONTRACTORS CORP
515	ABIGAIL EARLY BARBARA POSTICH CHARLES COOK DOROTHY ESTES ETHEL WILSON HATTIE REDFIELD JAMES CHRISTY JAMES EDWARDS L ASHBY REBECCA CARR SARAH BURKENTINE
550	LATOYA FUTRELL
552	ADRIAN PYE ETHEL TSETASILAS S SHORE
556	JAMES COCHRAN JOHN AMOROSO KIM LEMIEUX L WRIGHT SANDRA DAVIS
650	GARY A MULLINS GARY MULLINS
717	JIM ELLIOTT
719	THOMAS WILDMAN
721	DENNIS KELLER
723	LARRY CHATHAM
729	CLIFTON NYQUIST
731	MARY ASHBY
733	THOMAS ABBOTT
907	RONALD JACKSON
912	DEBORAH A HAWKINS JOHN HAWKINS

**N UNION AVE 1999**

322	DUANE HENRY
323	THOMAS OLIVER
331	JOAN RICHARDSON WONDER BACK ANTIQUES
400	CRAZY SWEDE THE
401	PHILLIP TYLER
404	JOHN HAMILTON
408	DAVID WALDEN GOLDEN VEIN ANTIQUES HAVRE DEGRACE ANTIQUE CENTER
409	SUN CLEANERS
412	ERIC WIMER MIA KILGORE
416	WILLIAM SMACK
419	VANCHERI RESTAURANT
420	MARY DOERR SAMMY MAGNESS
424	MONTVILLE & SON TAXICAB ROBERT OBER
425	P WALKER R ROBIN VICKY RINEHOLT
500	CHERYL STRADER COUNTRY FLOWER SHOP THE GROTT FRANK S & COMPANY INCORPORATED FACTORY AGENTS RICHARD CTOME RICHARD TOME STARBIRD CANVAS TOME RICHARD C FLORIST



**WARREN ST 1999**

300	R WOOD
500	HUNTER ROBINSON SCULPTOR SILVEROLI STARRK MOON
504	AVAS PLACE MURIELS BOUTIQUE
515	A EARLY BARBARA POSTICH DOROTHY ESTES E SMITH FRANCES CANTLER JAMES CHRISTY LARRY BLACK REBECCA CARR SARAH BURKIENTINE
552	K FIZER TIHA LONG
556	ANDREW HART
650	FORREST MULLINS INSIGHT HEALTH CORPORATION MULLINS GARY A
717	JIM ELLIOTT
719	THOMAS WILDMAN
721	DENNIS KELLER
727	WILLIAM MITCHELL
729	MEGAN NYQUIST
731	PAUL SALYERS SCOTT THACKER
733	SANDRA ABBOTT
907	ALBERT JACKSON
912	JOHN HAWKINS

## N UNION AVE 1995

*Green St*

300	Smith C J .....	939-3292	83
300	Smith Cornelius J .....	939-3791	--
300	Smith Cornelius J .....	575-7839	94
308	#U S Postal Service Havre de Grace .....	939-0780	83
308	#U S Postal Service Havre de Grace For ZIP Code Inf .....	939-0780	83
311	#City Pharmacy .....	939-4422	--
311	#One Hour Photo .....	939-4422	90
314	Simmonds M .....	939-4299	93
316	Magness Sammy Lee .....	939-2697	88
316	Washington Ronald .....	+ 939-2387	95
320	#Henry Advertising .....	939-4252	--
320	#Henry Duane A .....	939-4252	--
320	#Susquehanna Trading .....	939-4252	81
321	Risby Rudolph V .....	939-1309	88
323	Oliver Thomas H .....	939-1671	--
325	Roe Joseph Scott .....	+ 939-0193	95
331	#Wonder Back Antiques .....	939-6511	94

*Franklin St*

400	#Crazy Swede The .....	939-5440	85
401	Owen Jerry R .....	+ 939-5032	95
401	Tyler Phillip .....	939-3596	91
404	Hamilton John M .....	939-3910	--
406	Roszak Kenneth R .....	939-1187	94
408	#Encore Apparel .....	939-9488	92
408	#Golden Vein antiques .....	939-9595	92
409	#Sun Cleaners .....	939-2515	94
412	Kilgore Mia .....	939-9033	94

**N UNION AVE 1995**

**UNION AVE N (Havre de Grace) 21078  
Contd**

416	Smart William .....	939-6180	93
419	#Vancheri Restaurant .....	939-1151	89
420	Doerr M A .....	939-0334	80
420	Hodge B .....	□ 939-6120	95
424	#Montville & Son taxicab .....	939-0900	89

**425 VANCHERIE APTS**

	Hawley J Franklin .....	939-0588	93
	Vancherie James C .....	939-3939	--
	Vancherie Jessie Mrs .....	939-3939	--

*Warren St*

500	#Country Flower Shop .....	939-2720	81
500	Lambros Zoe .....	939-1550	93
500	#Starbird Canvas .....	939-3041	93
500	Tome Richard .....	939-4541	85
500	#Tome Richard C florist .....	939-2720	81

26-BUS

47-RES

10-NEW



## WARREN ST 1995

**WARREN ST (Aberdeen) 21001***Map 32:1033-610*

300 Hubbard Wilma E ..... 272-6633 79

300 Wood L J ..... 939-5640 93

0-BUS

2-RES

0-NEW

**WARREN ST (Havre de Grace) 21078***Map 33 A:1055-626*

500 #Sculptor Silveroli ..... 939-2095 92

511 Rickard V ..... 939-6192 92

515 Cantler Frances ..... +939-1928 95

515 Estes D V ..... 939-2933 93

515 Fallon J ..... 939-2173 93

515 Fritz Marie H ..... +939-5495 95

515 Hodges William ..... 939-1072 94

## WARREN ST 1995

**WARREN ST (Havre de Grace) 21078**  
**Contd**

515	Hull Lola .....	939-0691	93
515	Moore Donald Sr .....	939-0902	93
515	Pauley Virginia L .....	939-9053	94
515	Perry Carl 2nd .....	939-2533	93
515	Shafer Majorie D .....	939-2214	93
550	Weaver M .....	+ 939-1342	95
552	Christy S .....	+ 939-7476	95
552	Fizer Katherine .....	939-0603	87
556	Boddie S .....	□ 939-7515	95
556	Chambers Susan .....	+ 939-7480	95
556	Mayo A L .....	+ 939-2872	95
650	Mullins Forrest J .....	939-5159	79
650	Mullins Gary A .....	939-5159	78

*Adams St*

717	Elliott Jim A .....	939-5636	93
719	Dancy M Susan .....	939-5361	94
721	Keller Dennis A .....	939-0265	83
727	Mitchell Gordon B .....	939-1856	77
731	Frye William H .....	939-4338	90
907	Jackson Albert V .....	939-5462	- -
912	Hawkins John C .....	939-5316	83
916	Crossell Marvin .....	+ 939-7442	95
918	Joyner Darryl L .....	□ 939-9230	95
920	Barnes Mary H .....	939-2488	94
930	Monk Michelle .....	939-6113	93

1-BUS

30-RES

7-NEW

## N UNION AVE 1990

## UNION AVE N (Havre de Grace) 21078 Contd

## Green St

300	Smith C J	939-3292
300	Smith Cornelius J	939-3791
308	#U S Postal Service Havre de Grace	939-6780
311	#City Pharmacy	939-4422
311	#One Hour Photo	+939-4422
316	Bowman K	939-4558
316	Magness Sammy Lee	939-2697
320	#Henry Advertising	939-4252
320	#Henry Duane A	939-4252
320	#Susquehanna Trading	939-4252
321	Risby Rudolph V	939-1309
321	Walters John	939-4233
323	Oliver Thomas H	939-1671
325	#Marci's Antiques & Interiors	+939-0971
329	#Bowman's Apartments	939-1114

## Franklin St

400	#Crazy Swede The	939-5440
401	Highbarger Charles L	939-2327
404	Hamilton John M	939-3910
406	Adam Susan	+939-4866
408	#Fritz Sterback Investment Antiques & Collectibles	+939-1897
409	#L & H Cleaners	939-2515
412	Boyer Alfred A	939-1457
412	Savoff A E	939-3078
416	Roszak Raymond J	939-4306
419	#Vancheri's Restaurant	939-1156
420	Capriotty D E	939-1231
420	Doerr M A	939-0372
420	Gibson B L	939-0334
425	VANCHERIE APTS	
	Gibson J H	939-3413
	Hawley J Franklin	+939-0588
	Packard Roscoe	939-4126
	Vancherie James C	939-3939
	Vancherie Jessie Mrs	939-3939

## Warren St

--	#Montville & Son taxicab	939-0900
500	#Beauty Hut	939-5161
500	#Country Flower Shop	939-2720
500	#Danny's Gulf Station	939-9760
500	#Medicine Shoppe The	939-3331
500	Tome Richard	939-4541
500	#Tome Richard C florist	939-2720



## WARREN ST 1990

## WARREN ST (Aberdeen) 21001

Map 32:1033-610

## 26 C &amp; J APTS

Luker Donald R	272-0392
300 Hubbard Wilma E	272-6633

## WARREN ST (Havre de Grace) 21078

Map 33 A:1055-626

500 #Dorsey Upholstery	939-5282
556 Fizer Katherine	939-0603
556 Kim Hong Jun	+939-5394
556 Reynolds R H	939-4795
650 Mullins Forrest J	939-5159
650 Mullins Gary A	939-5159

## Adams St

719 Mullen M Susan	□939-1950
721 Keller Dennis A	939-0265
727 Mitchell Gordon B	939-1856
729 Barnard F T	939-2443
731 DiPietro Jeanette	+939-4978
731 Frye William H	□939-4338
733 Tarquini Michael E	939-2937
907 Jackson Albert V	939-5462
912 Hawkins John C	939-5316
918 Joyner A C	939-5908
920 Barnes James V	939-2488



## N UNION AVE 1985

## Green St

300	Smith C J	939-3292
300	Smith Cornelius J	939-3791
308	#U S Postal Service	
	Havre de Grace	939-0780
311	#City Pharmacy	939-4422
314	Maurice Marynell	939-3839
316	Carr Sonya	939-5475
316	Spicer Roger D	□939-3256
320	#Henry Advertising	939-4252
320	#Henry Duane A	939-4252
320	#Susquehanna Trading	939-4252
321	Vogt Tyree Crawford	939-3871
323	Oliver Thomas H	939-1671
329	#Dawn's Shear Design	939-0339
331	#Home Beneficial Life	
	Insurance Co Inc	939-3840

## Franklin St

400	Brown Edward L	+939-9145
400	#C S & Association	575-7280
400	#Crazy Swede The	+939-5440
401	Highbarger Charles L	939-2327
404	Hamilton John M	939-3910
408	#Pitcock's Hardware &	
	Paint Store	939-2522
409	#L & H Cleaners	939-2515
412	Savoff A E	939-3078
416	Roszak Raymond J	939-3318
416	Roszak Raymond J	939-4306
420	Capriotty D E	939-1272
420	Doerr M A	939-0334
424	#Poole's Cab Service	□939-9858
424	#Poole's Taxi	939-2500
425	VANCHERIE APTS	
	Packard Roscoe	939-4126
	Pearson Steven F	□939-0837
	Vancherie James C	939-3939
	Vancherie Jessie Mrs	939-3939

## Warren St

500	#Beauty Hut	939-5161
500	#Country Flower Shop	939-2720
500	#Danny's Gulf Station	939-9760
500	#Medicine Shoppe The	939-3331
500	Tome Richard	+939-4541
500	#Tome Richard C	
	florist	939-2720

✓

**WARREN ST 1985**

**WARREN ST (Aberdeen) 21001**

Map 32:1033-610

26	C & J APTS	
	Yepez Rodrigo H	+273-6674
300	Hubbard Wilma E	272-6633

**WARREN ST (Havre de Grace) 21078**

Map 33A:1055-626

300	Wood Robert L	939-5919
511	Beachley A B	939-3473
515	#Mark Color Ltd	939-0960
515	#Mark Color Ltd	575-6549
552	Baxter Christopher	+939-3994
556	Highfill Robert E	+939-5646
556	Southerland James	+939-3764
650	Mullins Forrest J	939-5159
650	Mullins Gary A	939-5159

Adams St

719	Curen John R	939-0817
721	Keller Dennis A	939-0265
727	Mitchell Gordon B	939-1856
729	Barnard F T	939-2443
731	#B & J Pest Control	939-5566
731B	Pentz Scott L	+939-1271
733	Tarquini Michael E	939-2937
907	Jackson Albert V	939-5462
907	Price James Jr	+939-5442
912	Hawkins John C	939-5316
913	Crossell J A	939-2358
916	Barnes C	939-1108
916	Crossell Clara Pastor	939-2560
918	Joyner A C	939-5908
920	Barnes James V	939-2488
926	Levy Evelyn	939-0955
--	#Strong Walter seafood	939-2711



## N UNION AVE 1980

## Green St

300	#Smith C J rltr	939-3292
300	Smith Cornelius J	939-3791
308	#Postal Service US	939-0780
311	#City Pharmacy	939-4422
314	Burchette S J	+939-9425
314	Groves Jerry L	939-0278
316	Christy G	939-0360
316	Kim Paul M	+939-2370
316	Latronico John E	939-5976
320	#Henry Advertising	939-4252
320	Henry Duane A	939-4252
321	Crawford Lea Mrs	939-3871
323	Oliver Thomas H	939-1671
324	#Block H & R Inc	
	Branch ofc	939-5955
324	#H & R Block Co	+939-5955
329	#Crown Beauty Salon	939-3626
331	#Home Beneficial Life	
	Insurance Co Inc	939-3840

## Franklin St

400	Hodges Robert Lee	+939-1286
404	Hamilton John M	939-3910
406	Carr Jack N	+939-2577
408	#Pitcock's Hardware &	
	Furniture Store	939-2522
409	#L & H Cleaners	939-2515
416	Roszak Raymond J	□939-4306
420	Capriotty D E	+939-1272
420	Doerr M A	□939-0334
420	Hunt J M	□939-2386
420	Walker R	939-3410
424	#Havre de Grace Arco	939-9885
425	VANCHERIE APTS	
	Brewer V I	939-4491
	Vancherie James C	939-3939
	Vancherie Jessie Mrs	939-3939
	Weymouth Fredk A Mrs	939-4634
	Witmer Paul D	939-1492

## Warren St

500	#Danny's Gulf Station	939-9760
500	#Medicine Shoppe The	+939-3331
502	#Uniform Shoppe The	939-5258

✓

## WARREN ST 1980

### WARREN ST (Aberdeen) 21001

Map 32:1033-610

26 C & J APTS	
Espenshade Frederick	+272-1794
Johnson Charles D	+272-0291
Meredith Paul D	+272-5159
300 Hubbard Wilma E	272-6633

### WARREN ST (Havre de Grace) 21078

Map 33A:1055-626

502 #City Cab Inc	+939-0511
511 Beachley A B	939-3473
513 #Baycraft Marine	+939-9339
515 #Performance	
Specialties Inc	939-3041
550 Oldham Richard J	+939-4895
552 Anderson Fitzhugh F	□939-2608
552 Dressler Steven R	+939-4979
552 Kim M D	+939-9295
556 #J P Wideload Escort	
Service	□939-2622
650 Mullins Forrest J	939-5159
650 Mullins Gary A	939-5159

#### Adams St

717 Waldrop V K	939-2713
719 Curen John R	939-0817
727 Mitchell Gordon B	939-1856
729 Barnard F T	939-2443
733 Hanscomb E S	939-2081
907 Jackson Albert V	939-5462
911 White Drema J	939-0216
913 Nicholson Helen	939-3182
916 Crossell Clara Pastor	939-2560
916 Wainwright D	939-1108
918 Joyner A C	939-5908
920 Barnes James V	939-2488
926 Levy Evelyn	939-0955
930 Jones Nellie R	939-4243
-- #Strong Walter seafood	939-2711
-- #Susquehanna Fish Co	
Seafood	939-2711



## N UNION AVE 1975

## Green St

300	Smith C J realtor	939-3292
300	Smith Cornelius J	939-3791
308	US Postal Serv Havre de Grace	939-0780
311	City Pharmacy	939-4422
314	Deviney James L	939-5511
316	Nichols Jonathan O	939-5739
316	Petrey L	939-2596
316	Ruzicka Mark D	939-0158
320	Henry Advertising	939-4252
320	Henry Duane A	939-4252
321	Crawford Stuart R Mrs	939-3871
323	Steiner F W Mrs	939-2033
324	Block H & R Co Income Tax br ofc	939-5955
329	Crown Beauty Salon	939-3626
331	Poplar Real Estate	939-2800

## Franklin St

404	Hamilton John M	939-3910
406	Di Giovanni Rocco F	939-4485
408	Pitcock's Hardware & Furniture Str	939-2522
409	L & H Cleaners	939-2515
410	Barnaby M B	939-2978
411	A & J Travel Agency	939-2670
412	Preston Graham A	939-4665
416	Brawner L S	939-2589
416	Herring Geo R Mrs	939-1940
420	Byrne Frances M Mrs	939-1885
424	Chesapeake Amoco svc station	939-2500
424	Chesapeake Cab Co	939-2500
425	Brewer Virginia L Miss	939-4491
425	Vancherie James C	939-3939

## N UNION AVE 1975

**UNION AVE N  
 (Havre de Grace) 21078 Contd**

425	Vancherie Jessie E Mrs	939-3939
425	Weymouth Fredk A Mrs	939-4634
425	Witmer Paul D	939-1492

## Warren St

500	ABC Office Machines Sales & Svc	939-0011
500	Custom Cycle Co	939-1964
500	Danny's Gulf Station	939-9760
501	Ace Auto Sales	939-1560
--	American Legion Ambulance Garage	939-1188

## WARREN ST 1975

**WARREN ST (Aberdeen) 21001**

32:1033-610

20	Travis Larry	272-2866
21	Lee Richard W	272-3325
26	Kilby Mattie L	272-8963
26	McCommons E L	272-1539
26	Peters Philip F Jr	272-4147
26	Sewell P Raymond	272-1293

**WARREN ST (Havre de Grace) 21078**

33:1054-627

500	Havre de Grace Auto Parts	939-1930
-----	---------------------------	----------



## WARREN ST 1975

**WARREN ST (Havre de Grace) 21078 Contd**

511	Beachley A B	939-3473
515	Performance Specialties Inc	939-3041
552	Berry Gordon P	939-0390
556	Hill Cecil F	939-2391
558	Anderson Fitzhugh F	939-1482
558	Williams James A	939-0248
650	Styer Frances E	939-9734

## Adams St

717	Styer Myrna L	939-5447
719	Curen John R	939-0817
723	Baker Larry	939-1716
727	Mitchell William P	939-1856
729	Barnard F T	939-2443
731	Ellers William S	939-2838
733	Newman Timothy P	939-5567
907	Jackson Albert V	939-5462
911	Jenifer Alice J Mrs	939-3104
913	Nicholson Helen	939-3182
916	Crossell Clara Pastor	939-2560
916	Peaco Catherine Mrs	939-0290
916	Wainwright D	939-1108
918	Joyner Norman septic tank clnrs	939-3759
918	Joyner Samuel E	939-3189
918	Joyner's Septic Tank Service	939-3759
920	Barnes James V	939-2488
930	Jones Nellie R	939-4243
--	Jones Charles E	939-3097

✓

-

**N UNION AVE      1967**

300	Smith C J rltr	939-3292
300	Smith Cornelius J	939-3791
308	Internal Revenue Service	939-2962
308	US Post Ofc	939-0780
311	City Pharmacy	939-4422
311	Newman David drugst	939-4422
313	Citizens National Bank br ofc	939-3002
314	Crooks Jas N	939-2956
316	Adams H Ernestine Mrs	939-2253
321	Crawford Stuart R Mrs	939-3871
321	Vogt Tyree Crawford Mrs	939-3871
322	Wright C L	939-2507
323	Steiner F W Mrs	939-2033
324	City Furniture Sales	939-3686
324	Pahr Chas R	939-1823
325	West Joyce Mrs	939-2531
329	Crown Beauty Salon	939-3626
331	American Health & Life Ins Co	939-0960
331	Delp Olan R	939-2094
331	Poplar Real Estate	939-2800
400	Chesapeake Hotel	939-3606
401	Hawk Arthur H	939-4207
401	Workman Wm G	939-3067
404	Hamilton Doris C	939-2738
404	Hamilton Jno M	939-2738
406	Adams Joan D	939-4137
408	Pitcock's Hdwe & Furn Store	939-2522
409	Goodie Shop The	939-3474
410	Barnaby M B	939-2978
410	Woods Mary Mrs	939-2541
412	Bernheim Elise B Mrs	939-3596
412	Caithaml N J	939-3596
412	Elliott Leonard F	939-3074
416	Herring Geo R Mrs	939-1940
420	Byrne Frances M Mrs	939-1885
420	Jackson Wilford E	939-3185
420	Whitby Walter W	939-4620



## N UNION AVE 1967

## UNION AVE N (Hav de Gr) 21078 Contd

424	Coen's Taxi Service	939-2500
425	Brewer Virginia L Miss	939-4491
425	Vancherie James C	939-3939
425	Vancherie Jessie E Mrs	939-3939
425	Weymouth Fredk A Mrs	939-4634
425	Yaeger Aleda Mrs	939-2926
500	Bayer's Gulf Service Sta	939-0781
500	Bayer's Gulf Service Sta	939-9760
500	Greyhound Bus Depot	939-9760
500	Montville & Son taxi	939-0900
501	Kings Used Cars	939-3777
--	American Legion Ambulance Serv	939-4466
--	Buck & Poplar Insurance Agcy	939-2800
	Harford Co Parks & Recreation Dept	939-1800
	Havre de Grace Police	939-2121
--	Mid-Town American Serv Sta	939-9853

## WARREN ST 1967

## WARREN ST (Havre de Grace) 21078

1054-527

415	Baldwin Margaret C Mrs	939-2087
500	Havre de Grace Auto Parts	939-1930
511	Beachley A B	939-3473
556	Mitchell Chas Jack	939-3240
--	Carroll Rug Co	939-4400
--	Elite Dy-Dee Wash	939-4400
--	Elite Laundry & Dry Clng	939-4400
--	Elite Rug Cleaning	939-4400
717	Curen John R	939-0817
721	Carroll John F	939-3910
723	Baker Larry	939-1716
723	Hull Bertha Mrs	939-2652
727	Mitchell Wm P	939-1856
729	Barnard F T	939-2443
731	Ellers William S	939-2838
733	Wilkinson Jas I	939-3305
914	Jackson Louise M	939-4389
916	Crossell Clara Pastor	939-2560
918	Joyner Norman septic tank clnrs	939-3759
918	Joyner's Septic Tank Service	939-3759
926	Merchant William	939-2703
930	Glover Daisy G	939-4033
--	Collins Eligah T	939-3166
--	Dyson Estella Mrs	939-4593
--	Jenifer Alice J Mrs	939-3104
--	Jones Chas E	939-3097

**Appendix G**  
**Site Photographs**



Appendix G - Site Photographs  
Susquehanna River Bridge Project ♦ BrightFields File: 3079.01.51

**PHOTOGRAPH 1**



Former Pool Concepts, Inc. site, view to the southwest from Pulaski Highway.

**PHOTOGRAPH 2**



Bay Oil, Inc. site, view to the east from Pulaski Highway.

**Appendix G - Site Photographs**  
**Susquehanna River Bridge Project ♦ BrightFields File: 3079.01.51**

**PHOTOGRAPH 3**



Former Ames Shopping Plaza site (currently Harbor Shops plaza), view to the northeast from Pulaski Highway.

**PHOTOGRAPH 4**



Aero Energy, view to the northwest from Pulaski Highway.



Appendix G - Site Photographs  
Susquehanna River Bridge Project ♦ BrightFields File: 3079.01.51

**PHOTOGRAPH 5**



Former Osborne Boat sales site, view to the south from Pulaski Highway.

**PHOTOGRAPH 6**



F.W. Haxel Co. site, view to the southeast from Pulaski Highway.

**Appendix G - Site Photographs**  
**Susquehanna River Bridge Project ♦ BrightFields File: 3079.01.51**

**PHOTOGRAPH 7**



Former H&S Distribution site, view to the northwest from Pulaski Highway.

**PHOTOGRAPH 8**



Former Wilson Getty Service site, view to the northwest from Pulaski Highway.



Appendix G - Site Photographs  
Susquehanna River Bridge Project ♦ BrightFields File: 3079.01.51

**PHOTOGRAPH 9**



Nori's Service Station site, view to the northwest from Pulaski Highway.

**PHOTOGRAPH 10**



Adult Book Store site, view to the east from Pulaski Highway.

Appendix G - Site Photographs  
Susquehanna River Bridge Project ♦ BrightFields File: 3079.01.51

**PHOTOGRAPH 11**



Debonis Chevrolet site, view to the north from Pulaski Highway.

**PHOTOGRAPH 12**



Cleaning Solutions Group, Inc. (Cello site) with stick-up groundwater monitoring wells visible, view to the southeast from Post Road.



Appendix G - Site Photographs  
Susquehanna River Bridge Project ♦ BrightFields File: 3079.01.51

**PHOTOGRAPH 13**



Cleaning Solutions Group, Inc. (Cello site), view to the north.

**PHOTOGRAPH 14**



Former C&P Telephone site, view to the northwest.

Appendix G - Site Photographs  
Susquehanna River Bridge Project ♦ BrightFields File: 3079.01.51

**PHOTOGRAPH 15**



Cytex Engineered Materials, Inc., view to the southeast.

**PHOTOGRAPH 16**



The A-1 Sales, Inc. site, view to the southeast from former Auto Ranch site.



**Appendix G - Site Photographs**  
**Susquehanna River Bridge Project ♦ BrightFields File: 3079.01.51**

**PHOTOGRAPH 17**



Former Auto Ranch site, view to the north from Pulaski Highway.

**PHOTOGRAPH 18**



The HdG BP site, view to the southwest from MCK Trucking site.



**PHOTOGRAPH 19**



Former MCK Trucking site, view to the east from Lewis Lane.

**PHOTOGRAPH 20**



A portion of the Gilbert Tank site located adjacent to the railroad, view to the northeast from Water Street.

**PHOTOGRAPH 21**



The HdG WWTP site, view to the southwest.

**PHOTOGRAPH 22**



Electric substation located adjacent to south of railroad corridor in Perryville, view to the east.



Appendix G - Site Photographs  
Susquehanna River Bridge Project ♦ BrightFields File: 3079.01.51

**PHOTOGRAPH 23**



Former P.R.R. Shops site, view to the northwest from Broad Street.

**PHOTOGRAPH 24**



Remnant railroad track components on former P.R.R. Shops site.

**Appendix G - Site Photographs**  
**Susquehanna River Bridge Project ♦ BrightFields File: 3079.01.51**

**PHOTOGRAPH 25**



Perryville Yacht Club, view to the west from River Road.

**PHOTOGRAPH 26**



Owens Marina site, view to the southwest from River Road.



**Appendix G - Site Photographs**  
**Susquehanna River Bridge Project ♦ BrightFields File: 3079.01.51**

**PHOTOGRAPH 27**



Norfolk Southern Railroad site, view to the northwest from Otsego Street.

**PHOTOGRAPH 28**



Perryville Oil Company site, view to the northwest from Otsego Street.

Appendix G - Site Photographs  
Susquehanna River Bridge Project ♦ BrightFields File: 3079.01.51

**PHOTOGRAPH 29**



Electric substation on Perryville Post Office site, view to the southwest.

**PHOTOGRAPH 30**



Former Coastal Unilube site, view to the southeast.



**Appendix G - Site Photographs**  
**Susquehanna River Bridge Project ♦ BrightFields File: 3079.01.51**

**PHOTOGRAPH 31**



The IKEA site (former Firestone Plant) and Amtrak MOW access road, view to the southeast from Firestone Road bridge.

**PHOTOGRAPH 32**



Perryville wastewater treatment plant, view to the southwest from Firestone Road bridge.



Appendix G - Site Photographs  
Susquehanna River Bridge Project ♦ BrightFields File: 3079.01.51

**PHOTOGRAPH 33**



The railroad corridor, view to the east from Firestone Road bridge.

**PHOTOGRAPH 34**



Petroleum-like sheen observed on standing water in ditch adjacent to the railroad, view to the east from the Firestone Road bridge.

**Appendix H**  
**PIA Files**  
**(ELECTRONIC)**